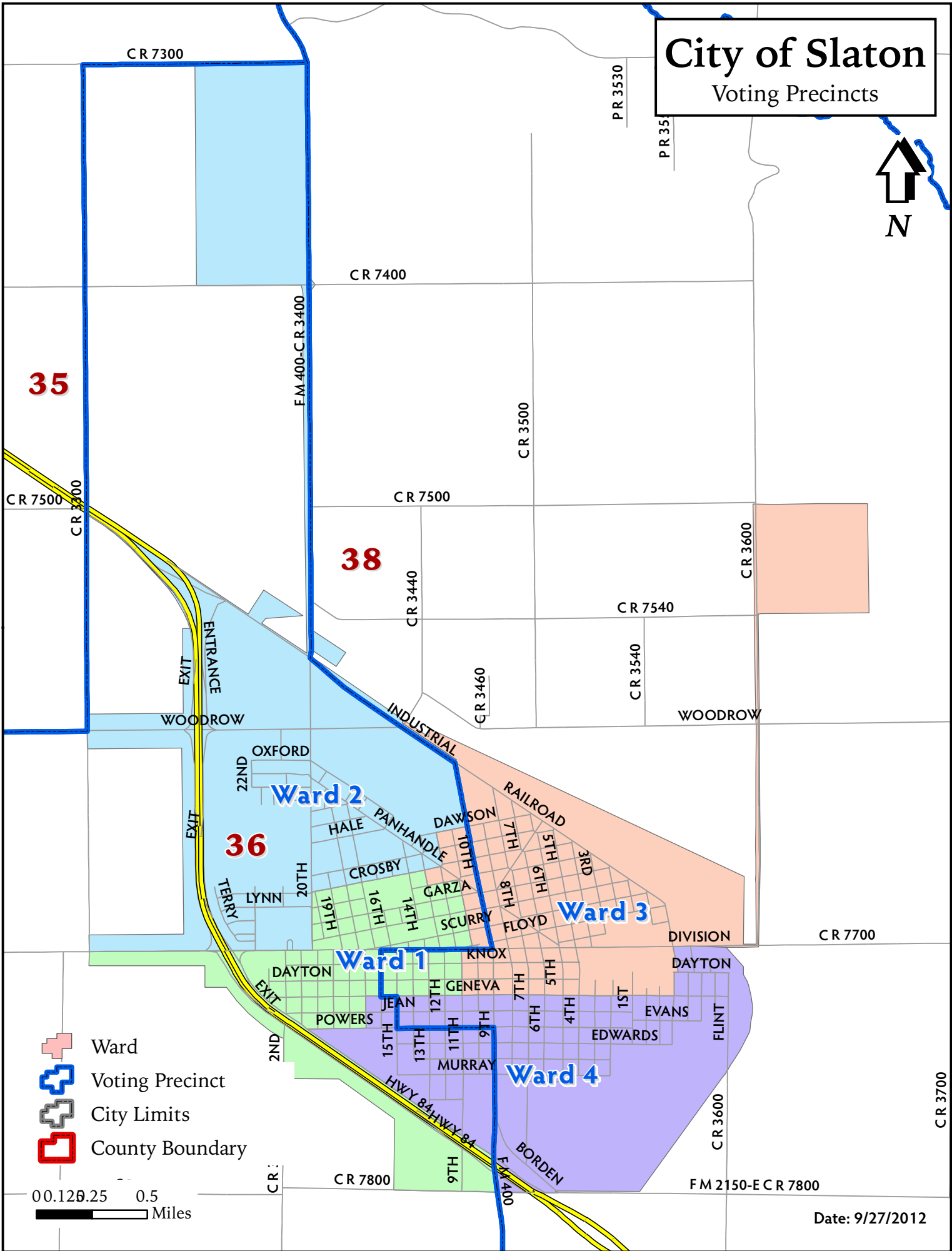







# City of Slaton

## Voting Precincts



-  Ward
-  Voting Precinct
-  City Limits
-  County Boundary

00.125 0.25 0.5  
 Miles

Date: 9/27/2012