



WILL COUNTY

2008 VALUES & Exemptions

WITH DETAILS AND NO DETAILS

The Values & Exemptions Book is organized as follows:

- Exemptions
- Exemption Detail of Senior & Veterans by Twp

Value Detail

- Will County & Forest Preserve
- Townships & Roads
- Fire Districts
- Park Districts
- Libraries Districts
- Special Service Areas (SSA)
- Tax Increment Financing Districts (TIF)
- Municipalities
- Schools
- Miscellaneous

Value No-Detail

- Will County & Forest Preserve
- Townships & Roads
- Fire Districts
- Park Districts
- Libraries Districts
- Special Service Areas (SSA)
- Tax Increment Financing Districts (TIF)
- Municipalities
- Schools
- Miscellaneous

The taxing districts are listed in alphabetical order within each section, with the exception of school districts. They are listed in numerical order. We recommend that you use Printable self-adhesive tabs (Avery 16281) to assist you in quickly and easily find the taxing district you need.

Exemptions

2008 LEVY EXEMPTION RECAP

1224

5+6

	TOT LOST	HOMESTEAD	SENIOR CITIZEN	SENIOR FREEZE	VETERAN	VET/LDG FREEZE	HOME IMPROVEMENT	EXMPT/ LESS 150	ENTERPRISE ZONE	HOUSING CHOICE
006	1,478,108,424	1,064,790,646	118,139,003	202,116,567	5,110,597	2,957,271	31,513,886	507,136	51,406,332	1,566,986
FOREST PRESERVE		193,702	29,566	11,478	1,548	31	7,250	11,013	114	144
011	1,478,108,424	1,064,790,646	118,139,003	202,116,567	5,110,597	2,957,271	31,513,886	507,136	51,406,332	1,566,986
WILL COUNTY BLDG COMM		193,702	29,566	11,478	1,548	31	7,250	11,013	114	144
201	4,033,515	2,667,500	344,000	1,010,995	5,000		3,333	2,687		
CUSTER TWP TOWN FUNDS		484	86	39	1		1	61		
202	4,033,515	2,667,500	344,000	1,010,995	5,000		3,333	2,687		
CUSTER TWP ROAD FUNDS		484	86	39	1		1	61		
210	16,231,299	11,834,752	1,470,317	2,274,548	117,556	22,635	505,793	2,403		3,295
REED TWP TOWN FUNDS		2,153	368	187	26	2	101	160		1
211	16,231,299	11,834,752	1,470,317	2,274,548	117,556	22,635	505,793	2,403		3,295
REED TWP ROAD FUNDS		2,153	368	187	26	2	101	160		1
218	14,396,765	9,566,149	1,524,711	2,738,371	28,500	260,369	277,531	1,134		
WILM TWP TOWN FUNDS		1,715	378	185	11	3	38	176		
219	14,396,765	9,566,149	1,524,711	2,738,371	28,500	260,369	277,531	1,134		
WILM TWP ROAD FUNDS		1,715	378	185	11	3	38	176		
226	22,197,269	17,905,725	1,593,378	2,522,899	149,500		14,676	11,091		
CHAN TWP TOWN FUNDS		3,251	394	146	39		1	259		
227	22,197,269	17,905,725	1,593,378	2,522,899	149,500		14,676	11,091		
CHAN TWP ROAD FUNDS		3,251	394	146	39		1	259		
233	115,356,611	80,578,683	9,638,130	14,479,463	500,894	1,121,382	3,234,012	62,712	5,520,541	220,794
TROY TWP TOWN FUNDS		14,733	2,420	938	170	5	967	939	14	23
235	115,356,611	80,578,683	9,638,130	14,479,463	500,894	1,121,382	3,234,012	62,712	5,520,541	220,794
TROY TWP ROAD FUNDS		14,733	2,420	938	170	5	967	939	14	23
242	149,213,870	127,371,414	7,922,005	10,701,223	400,000	101,118	2,225,067	117,455		375,588
PLFD TWP TOWN FUNDS		23,172	1,985	749	134	2	318	1,946		32
243	149,213,870	127,371,414	7,922,005	10,701,223	400,000	101,118	2,225,067	117,455		375,588
PLFD TWP ROAD FUNDS		23,172	1,985	749	134	2	318	1,946		32
250	139,469,868	124,985,197	4,173,706	4,543,214	157,500		5,462,665	78,845		68,741
WHEAT TWP TOWN FUNDS		22,730	1,042	214	65		1,597	1,154		5
251	139,469,868	124,985,197	4,173,706	4,543,214	157,500		5,462,665	78,845		68,741
WHEAT TWP ROAD FUNDS		22,730	1,042	214	65		1,597	1,154		5
258	5,975,983	4,216,045	600,350	1,002,478	19,500		136,821	789		
WESLEY TWP TOWN FUNDS		764	151	65	8		12	35		

h

2008 LEVY EXEMPTION RECAP

	TOT LOST	HOMESTEAD	SENIOR CITIZEN	SENIOR FREEZE	VETERAN	VET/LDG FREEZE	HOME IMPROVEMENT	EXMPT/ LESS 150	ENTERPRISE ZONE	HOUSING CHOICE
259	5,975,983	4,316,045	600,350	1,002,478	19,500		136,821	789		
WESLEY TWP ROAD FUNDS		764	151	65	8		12	35		
266	2,272,783	1,652,564	224,000	373,310	8,000		10,642	4,267		
FLOR TWP TOWN FUNDS		300	56	18	4		1	53		
267	2,272,783	1,652,564	224,000	373,310	8,000		10,642	4,267		
FLOR TWP ROAD FUNDS		300	56	18	4		1	53		
274	11,548,417	7,708,041	1,194,350	2,494,407	35,000		101,068	15,551		
JACKSN TWP TOWN FUNDS		1,392	298	133	14		13	284		
275	11,548,417	7,708,041	1,194,350	2,494,407	35,000		101,068	15,551		
JACKSN TWP ROAD FUNDS		1,392	298	133	14		13	284		
282	151,057,323	96,397,422	19,082,978	32,560,552	485,000	417,457	1,849,866	3,517	260,531	
LOCKPT TWP TOWN FUNDS		17,536	4,777	2,052	175	5	354	896	4	
283	151,057,323	96,397,422	19,082,978	32,560,552	485,000	417,457	1,849,866	3,517	260,531	
LOCKPT TWP ROAD FUNDS		17,536	4,777	2,052	175	5	354	896	4	
290	183,944,743	135,540,283	11,618,779	24,796,583	640,000		3,464,760	9,567	6,980,270	894,501
DUPAGE TWP TOWN FUNDS		24,651	2,909	1,257	149		1,286	491	18	82
292	183,944,743	135,540,283	11,618,779	24,796,583	640,000		3,464,760	9,567	6,980,270	894,501
DUPAGE TWP ROAD FUNDS		24,651	2,909	1,257	149		1,286	491	18	82
299	1,908,173	1,384,618	192,000	257,530	4,000		63,029	6,996		
WILTON TWP TOWN FUNDS		253	48	14	2		6	8		
300	1,908,173	1,384,618	192,000	257,530	4,000		63,029	6,996		
WILTON TWP ROAD FUNDS		253	48	14	2		6	8		
307	20,328,166	15,333,927	1,189,094	2,315,149	43,500		1,383,380	63,116		
MANHTN TWP TOWN FUNDS		2,799	298	119	17		253	1,159		
308	20,328,166	15,333,927	1,189,094	2,315,149	43,500		1,383,380	63,116		
MANHTN TWP ROAD FUNDS		2,799	298	119	17		253	1,159		
315	92,941,679	68,536,603	7,593,207	16,192,373	288,500	59,593	269,750	1,653		
N LENX TWP TOWN FUNDS		12,455	1,897	669	94	2	82	394		
316	92,941,679	68,536,603	7,593,207	16,192,373	288,500	59,593	269,750	1,653		
N LENX TWP ROAD FUNDS		12,455	1,897	669	94	2	82	394		
321	91,512,127	69,000,828	6,768,340	11,984,209	438,000	76,126	3,237,234	7,390		
HOMER TWP TOWN FUNDS		12,549	1,694	510	95	1	732	571		
322	91,512,127	69,000,828	6,768,340	11,984,209	438,000	76,126	3,237,234	7,390		
HOMER TWP ROAD FUNDS		12,549	1,694	510	95	1	732	571		

2008 LEVY EXEMPTION RECAP

	TOT LOST	HOMESTEAD	SENIOR CITIZEN	SENIOR FREEZE	VETERAN	VET/LDG FREEZE	HOME IMPROVEMENT	EXMPT/ LESS 150	ENTERPRISE ZONE	HOUSING CHOICE
331	10,548,702	7,318,835	1,166,295	1,623,998	18,000	63,736	354,801	3,037		
PEOTONE TWP TOWN FUND		1,334	292	105	9	1	69	38		
332	10,548,702	7,318,835	1,166,295	1,623,998	18,000	63,736	354,801	3,037		
PEOTONE TWP ROAD FUND		1,334	292	105	9	1	69	38		
339	9,699,519	6,943,046	709,841	1,244,277	20,500		768,787	13,068		
GR GAR TWP TOWN FUNDS		1,268	177	46	10		92	87		
340	9,699,519	6,943,046	709,841	1,244,277	20,500		768,787	13,068		
GR GAR TWP ROAD FUNDS		1,268	177	46	10		92	87		
347	124,891,683	97,341,019	10,266,778	12,846,352	532,000	48,399	3,801,041	52,027		4,067
FRKFT TWP TOWN FUNDS		17,694	2,571	659	135	1	352	1,475		1
348	124,891,683	97,341,019	10,266,778	12,846,352	532,000	48,399	3,801,041	52,027		4,067
FRKFT TWP ROAD FUNDS		17,694	2,571	659	135	1	352	1,475		1
355	3,417,517	2,824,976	332,000	255,870	2,000		467	2,204		
WILL TWP TOWN FUNDS		515	83	21	1		1	51		
356	3,417,517	2,824,976	332,000	255,870	2,000		467	2,204		
WILL TWP ROAD FUNDS		515	83	21	1		1	51		
363	30,551,717	22,467,013	2,640,120	4,310,543	178,000		948,021	8,020		
MONEE TWP TOWN FUNDS		4,089	661	254	71		283	114		
364	30,551,717	22,467,013	2,640,120	4,310,543	178,000		948,021	8,020		
MONEE TWP ROAD FUNDS		4,089	661	254	71		283	114		
371	15,479,540	10,665,758	1,734,965	2,522,259	247,000	45,434	241,771	22,353		
WSHG TN TWP TOWN FUNDS		1,941	434	158	18	1	26	232		
372	15,479,540	10,665,758	1,734,965	2,522,259	247,000	45,434	241,771	22,353		
WSHG TN TWP ROAD FUNDS		1,941	434	158	18	1	26	232		
379	55,978,590	37,429,486	7,085,885	9,741,907	333,147	49,790	1,326,363	12,012		
CRETE TWP TOWN FUNDS		6,808	1,775	661	103	2	225	235		
380	55,978,590	37,429,486	7,085,885	9,741,907	333,147	49,790	1,326,363	12,012		
CRETE TWP ROAD FUNDS		6,808	1,775	661	103	2	225	235		
387	205,152,565	105,120,762	19,073,774	39,324,057	459,500	691,232	1,833,008	5,242	38,644,990	
JOLIET TWP TOWN FUNDS		19,116	4,772	2,279	197	6	440	195	78	
388	205,152,565	105,120,762	19,073,774	39,324,057	459,500	691,232	1,833,008	5,242	38,644,990	
JOLIET TWP ROAD FUNDS		19,116	4,772	2,279	197	6	440	195	78	
392	4,180,956	3,037,182	416,000	630,840	12,000		73,671	11,263		
F.-W. MULTI-TWP ASMNT		553	104	32	6		7	61		

2008 LEVY EXEMPTION RECAP

	TOT LOST	HOMESTEAD	SENIOR CITIZEN	SENIOR FREEZE	VETERAN	VET/LDG FREEZE	HOME IMPROVEMENT	EXMPT/ LESS 150	ENTERPRISE ZONE	HOUSING CHOICE
401	23,821,948	18,634,339	1,841,378	3,068,942	168,500		99,868	8,921		
CHANNAHON FIRE DIST		3,389	461	179	47		23	210		
402	19,184,827	12,556,873	2,677,433	3,094,139	123,000		727,234	6,148		
CRETE FIRE DISTRICT		2,284	671	206	44		115	76		
403	29,138,177	18,751,930	3,176,000	6,731,399	144,500		332,392	1,956		
E JOLIET FIRE DIST		3,410	794	418	58		56	46		
404	10,076,385	6,553,050	1,104,000	2,317,626	21,500		75,867	4,342		
ELWOOD FIRE DISTRICT		1,191	276	124	9		9	116		
405	203,283	181,500	4,000	16,662				1,121		
ESSEX FIRE DISTRICT		33	1	1				26		
406	76,096,873	59,588,884	6,034,473	7,536,554	268,500		2,615,521	52,941		
FRANKFORT FIRE DIST		10,844	1,511	349	83		256	1,230		
407	33,989,500	26,384,222	2,203,684	3,919,055	94,500	76,126	1,310,507	1,406		
HOMER TWP FIRE DIST		4,801	552	165	42	1	262	238		
408	1,284,981	731,500	124,000	394,159	2,000		31,900	1,422		
LEMONT FIRE DISTRICT		133	31	8	1		3	36		
409	185,910,038	121,966,624	22,498,609	38,110,843	535,500	417,457	2,180,607	18,365	803	181,230
LOCKPORT FIRE DIST		22,184	5,633	2,451	193	5	571	1,613	1	17
410	23,210,864	17,510,545	1,445,094	2,652,549	61,000		1,471,610	70,066		
MANHATTAN FIRE DIST		3,196	362	138	24		263	1,166		
411	39,116,583	29,499,807	3,472,705	4,697,992	150,000	48,399	1,241,417	2,196		4,067
MOKENA FIRE DISTRICT		5,357	869	269	34	1	110	213		1
412	5,910,802	4,585,258	508,000	547,688	11,500		258,341	15		
NAPERVILLE FIRE DIST		835	127	21	4		34	5		
413	85,430,013	61,996,372	7,293,207	15,572,597	271,500	59,593	235,109	1,635		
NEW LENOX FIRE DIST		11,269	1,822	641	87	2	64	376		
414	40,274,743	27,744,534	3,784,973	7,011,952	302,500		1,429,883	901		
NW HOMER FIRE DIST		5,046	947	280	40		237	64		
415	613,291	302,500	68,000	242,573				218		
OSWEGO FIRE DISTRICT		55	17	9				6		
416	96,147,678	78,187,315	6,141,719	8,162,424	282,000	101,118	3,073,802	129,823		69,477
PLAINFIELD FIRE DIST		14,223	1,537	513	81	2	857	1,642		5
417	3,833,390	2,360,473	520,000	757,199	16,500		178,444	774		
STEGER EST FIRE DIST		429	130	52	8		23	25		

2008 LEVY EXEMPTION RECAP

	TOT LOST	HOMESTEAD	SENIOR CITIZEN	SENIOR FREEZE	VETERAN	VET/LDG FREEZE	HOME IMPROVEMENT	EXMPT/ LESS 150	ENTERPRISE ZONE	HOUSING CHOICE
418	45,046,462	34,055,931	3,922,455	5,282,701	228,000		1,532,085	25,290		
TROY FIRE DISTRICT		6,258	987	311	86		401	394		
419	22,645,531	15,434,758	2,349,061	4,114,159	56,000	260,369	424,994	6,190		
WILM FIRE DISTRICT		2,779	585	268	23	3	51	264		
420	16,208,826	11,812,752	1,470,317	2,274,548	117,556	22,635	505,793	1,930		3,295
BRAIDWOOD FIRE DIST		2,149	368	187	26	2	101	142		1
421	2,654,296	2,252,386	216,000	155,831	2,000		27,442	637		
MINOOKA FIRE DISTRICT		404	49	15	1		3	25		
422	3,852,705	2,508,000	340,000	994,333	5,000		3,333	2,039		
CUSTER FIRE DISTRICT		455	85	38	1		1	53		
423	8,548,290	2,453,000	491,290	1,261,070	6,000	71,570	20,251	359	4,244,750	
ROCKDALE FIRE DIST		446	123	59	3	1	7	18	29	
424	16,104,114	11,167,100	1,818,965	2,561,073	247,000	45,434	241,771	22,771		
BEECHER FIRE DISTRICT		2,033	455	161	18	1	26	235		
425	19,808,080	14,080,415	1,460,584	3,068,801	69,500		1,119,126	9,654		
MONEE FIRE DISTRICT		2,567	365	128	28		266	139		
426	14,310,589	10,459,157	1,474,295	1,882,768	24,500	63,736	401,159	4,974		
PEOTONE FIRE DIST		1,906	369	125	12	1	79	91		
430	43,507	43,500						7		
LISLE-WOODRIDGE FIRE		7						7		
601	21,233	5,500	4,000	11,733						
SCHOOL DISTRICT 1-U		1	1	1						
603	107,082	54,892	24,000	3,190			25,000			
SCHOOL DISTRICT 5-U		10	6	1			1			
604	21,772,023	17,592,225	1,545,378	2,460,673	149,500		14,676	9,571		
SCHOOL DISTRICT 17		3,194	382	143	39		1	226		
605	89,379,763	61,676,586	7,149,380	11,526,369	317,000	555,178	2,395,654	47,959	5,520,541	191,096
SCHOOL DISTRICT 30-C		11,256	1,792	748	128	3	736	738	14	19
606	68,997,938	53,291,100	5,006,001	8,190,740	377,500	76,126	2,050,127	6,344		
SCHOOL DISTRICT 33-C		9,688	1,253	352	71	1	556	506		
610	13,012,976	3,800,773	712,000	917,078	32,000	164,967	47,903	834	7,337,421	
SCHOOL DISTRICT 70-C		692	178	65	11	1	9	23	1	
612	3,446,073	2,414,500	352,000	643,941	29,000		6,415	217		
SCHOOL DISTRICT 81		439	88	45	10		3	14		

2008 LEVY EXEMPTION RECAP

	TOT LOST	HOMESTEAD	SENIOR CITIZEN	SENIOR FREEZE	VETERAN	VET/LDG FREEZE	HOME IMPROVEMENT	EXMPT/ LESS 150	ENTERPRISE ZONE	HOUSING CHOICE
613	13,295,609	2,909,500	587,290	1,410,446	6,000	71,570	22,465	888	8,287,450	
SCHOOL DISTRICT 84		529	147	68	3	1	8	31	43	
614	183,773,664	100,680,622	18,456,495	38,243,388	485,894	1,020,899	1,832,672	3,877	23,020,119	29,698
SCHOOL DISTRICT 86		18,308	4,618	2,201	181	6	443	143	34	4
615	11,497,556	6,522,389	1,331,202	3,451,924	38,500		153,534	7		
SCHOOL DISTRICT 88		1,187	333	174	16		31	7		
616	33,891,756	21,251,660	6,088,588	6,121,394	142,500		286,287	1,327		
SCHOOL DISTRICT 88-A		3,868	1,525	606	56		73	256		
617	10,223,775	6,537,410	1,605,722	1,753,147	117,000	32,502	176,238	953	803	
SCHOOL DISTRICT 89		1,194	403	164	23	1	23	127	1	
618	7,260,351	4,887,187	631,815	1,519,627	16,000		205,710	12		
SCHOOL DISTRICT 90		888	158	71	5		30	12		
619	19,697,117	11,238,349	2,185,465	5,611,188	24,500	262,741	374,619	255		
SCHOOL DISTRICT 91		2,044	547	224	12	3	65	20		
620	36,959,395	24,550,521	2,988,361	7,681,705	109,500	122,214	1,504,658	2,436		
SCHOOL DISTRICT 92		4,467	748	304	45	1	239	101		
623	44,961,277	36,213,307	3,413,494	4,052,248	243,000		1,003,603	27,488		8,137
HIGH SCHOOL DIST 111		6,624	855	260	76		235	497		1
624	20,148,849	15,212,927	1,153,094	2,337,666	41,500		1,340,681	62,981		
SCHOOL DISTRICT 114		2,777	289	120	16		250	1,157		
625	90,526,131	66,765,603	7,373,207	15,770,769	288,500	59,593	266,816	1,643		
SCHOOL DISTRICT 122		12,133	1,842	651	94	2	81	384		
626	37,460,718	28,416,805	3,664,824	3,608,506	155,000		1,579,694	35,889		
SCHOOL DISTRICT 157-C		5,163	919	161	38		146	983		
627	38,525,853	28,861,034	3,364,705	4,728,335	147,500	48,399	1,366,261	5,552		4,067
SCHOOL DISTRICT 159		5,247	842	256	33	1	113	218		1
628	50,547,030	41,251,180	3,393,249	4,804,491	229,500		858,020	10,590		
SCHOOL DISTRICT 161		7,500	849	254	64		94	278		
629	13,296,741	8,706,609	1,542,504	2,731,483	59,500	28,155	227,791	699		
SCHOOL DISTRICT 194		1,582	387	200	25	1	37	12		
630	16,225,738	11,249,600	1,826,965	2,592,197	247,000	45,434	241,771	22,771		
SCHOOL DISTRICT 200-U		2,048	457	162	18	1	26	235		
631	17,180,477	13,969,964	1,470,739	968,730	91,500		664,299	15,245		
SCHOOL DISTRICT 201-C		2,580	373	80	33		180	211		

2008 LEVY EXEMPTION RECAP

	TOT LOST	HOMESTEAD	SENIOR CITIZEN	SENIOR FREEZE	VETERAN	VET/LDG FREEZE	HOME IMPROVEMENT	EXMPT/ LESS 150	ENTERPRISE ZONE	HOUSING CHOICE
632	73,233,566	51,189,890	8,183,501	11,320,967	451,647	21,635	2,046,593	19,333		
SCHOOL DISTRICT 201-U		9,315	2,049	715	149	1	471	337		
633	213,711,668	178,408,385	12,338,142	17,529,065	521,500	101,118	4,281,272	156,598		375,588
UNIT SCHOOL DIST 202		32,452	3,091	1,193	185	2	1,209	2,626		32
634	10,689,361	7,070,041	1,114,350	2,382,509	25,000		81,867	15,594		
SCHOOL DISTRICT 203		1,276	278	129	12		10	290		
635	310,856,887	177,036,635	28,094,138	54,505,942	898,894	1,812,614	4,063,769	66,707	44,165,531	212,657
HIGH SCHOOL DIST 204		32,217	7,031	3,226	344	11	1,156	1,189	92	22
636	188,553,888	128,300,616	19,841,154	34,329,725	825,500	493,583	4,751,173	11,334	803	
HIGH SCHOOL DIST 205		23,340	4,968	1,895	228	6	1,017	1,029	1	
638	25,538,291	18,426,633	2,380,136	3,342,280	51,500	63,736	1,248,984	25,022		
SCHOOL DISTRICT 207-U		3,361	595	183	24	1	174	183		
639	22,733,939	15,539,366	2,349,061	4,122,651	56,000	260,369	399,994	6,498		
SCHOOL DISTRICT 209-U		2,798	585	267	23	3	50	270		
640	233,914,363	177,349,818	18,825,079	31,244,711	856,000	107,992	5,410,051	116,645		4,067
HIGH SCHOOL DIST 210		32,249	4,710	1,435	242	3	683	3,010		1
641	23,280,062	21,558,049	474,153	752,579	12,500		463,591	19,190		
SCHOOL DISTRICT 308-U		3,929	119	35	6		232	331		
642	13,296,741	8,706,609	1,542,504	2,731,483	59,500	28,155	227,791	699		
HIGH SCHOOL DIST 206		1,582	387	200	25	1	37	12		
644	79,898,838	70,929,677	2,511,724	2,867,756	88,000		3,411,799	21,141		68,741
SCHOOL DISTRICT 204-U		12,891	626	118	36		742	366		5
645	192,475,594	139,821,660	13,634,055	28,020,182	594,000		2,263,588	7,610	7,239,998	894,501
SCHOOL DISTRICT 365-U		25,428	3,410	1,511	158		916	687	21	82
646	19,034,443	15,497,757	882,580	1,404,315	83,000		1,165,781	1,010		
SCHOOL DISTRICT 203-U		2,820	222	50	7		199	20		
647	20,264,814	14,502,252	1,814,317	3,285,543	122,556	22,635	509,126	5,090		3,295
SCHOOL DISTRICT 255-U		2,637	454	226	27	2	102	221		1
651	98,975,933	86,452,080	3,394,304	4,287,372	171,000		4,580,283	22,153		68,741
COMM COLLEGE DIST 502		15,714	848	169	43		948	388		5
652	102,756,045	71,146,099	11,552,970	16,644,647	758,147	95,224	2,516,155	42,803		
COMM COLLEGE DIST 515		12,945	2,893	1,077	192	3	534	584		
653	23,134,410	21,434,403	470,153	737,278	12,500		460,888	19,188		
COMM COLLEGE DIST 516		3,908	118	34	6		225	329		

2008 LEVY EXEMPTION RECAP

TOT LOST	HOMESTEAD	SENIOR CITIZEN	SENIOR FREEZE	VETERAN	VET/LDG FREEZE	HOME IMPROVEMENT	EXMPT/ LESS 150	ENTERPRISE ZONE	HOUSING CHOICE	
654	107,082	54,892	24,000	3,190		25,000				
COMM COLLEGE DIST 520	10	6	1			1				
655	1,253,134,954	885,703,172	102,697,576	180,444,080	4,168,950	2,862,047	23,931,560	422,992	51,406,332	1,498,245
COMM COLLEGE DIST 525	161,125	25,701	10,197	1,307	28	5,542	9,712	114	139	
700	12,358,400	11,676,500	236,000	303,946	8,500		124,656	8,798		
FOX METRO WATER RECL	2,123	59	19	4		53	212			
701	8,791,792	8,266,500	160,000	261,401	8,500		88,656	6,735		
CITY AURORA SSA 34-B	1,503	40	13	4		38	163			
703	17,735,020	16,500	4,000					9	17,714,511	
CITY JOLIET SSA 96-14	3	1						9	4	
706	VILL UNIV PK TIF 4									
707	VILL STEGER TIF 1									
708	3,566,501	3,410,000	76,000	42,545		36,000	1,956			
CITY AURORA SSA 34-C	620	19	6			15	48			
709	5,075,053	4,856,500	84,000	68,860	2,000		57,637	6,056		
CITY AURORA SSA 42	883	21	6	1		23	120			
710	941,586	891,000	20,000	29,602				984		
CITY AURORA SSA 43-A	162	5	4					30		
711	2,624,915	2,519,000	56,000	12,943		36,000	972			
CITY AURORA SSA 43-B	458	14	2			15	18			
712	133,623	44,000	12,000	24,317		53,306				
VIL PLFLD TIF 1	8	3	2			1				
713	7,337,421							7,337,421		
CITY JOLIET SSA 99-66									1	
714	20,509	16,500	4,000					9		
CITY OF JOLIET TIF 2	3	1						9		
715	414							414		
VILL OF ELWOOD TIF 1								10		
716	12,512	11,000				1,512				
VILL OF CRETE TIF 4	2					1				
717	4,045,580	3,861,000	60,000	74,546		46,813	3,221			
CITY AURORA SSA 34-F	702	15	4			25	41			

2008 LEVY EXEMPTION RECAP

	TOT LOST	HOMESTEAD	SENIOR CITIZEN	SENIOR FREEZE	VETERAN	VET/LDG FREEZE	HOME IMPROVEMENT	EXMPT/ LESS 150	ENTERPRISE ZONE	HOUSING CHOICE
718	1,643,722	1,558,800	36,000		2,000		44,139	2,783		
CITY AURORA SSA 34-G		284	9		1		23	27		
719	18,533,652	17,563,800	332,000	378,492	10,500		233,951	14,909		
CITY AURORA SSA 34-X		3,194	83	23	5		100	201		
720	488,057	487,500					18,343	214		
CITY AURORA SSA 34C-2		85					7	2		
721	961,893	594,000	116,000	243,381	4,000		4,512			
WILL COUNTY SSA 2		108	29	17	2		2			
722	1,633,207	1,551,000	8,000				73,458	749		
CITY AURORA SSA 74		282	2				33	7		
723	12,512	11,000					1,512			
VIL CRETE SSA 4		2					1			
724	268,065	253,000	12,000				3,060	5		
CITY LOCKPORT SSA 1		46	3				1	5		
725										
VILL CRETE TIF 3										
726	5,702	5,500						202		
VILL UNIV PARK TIF 5		1						3		
727	9,912	5,500	4,000					412		
VIL MONEE TIF 3		1	1					5		
728	354,707	354,705						2		
CITY LOCKPORT SSA 2		65						2		
729	2,633,381	1,729,506	669,722	133,932	100,000			221		
CITY LOCKPORT SSA 4		318	169	49	16			83		
734	58,105,211	36,952,041	3,331,695	9,762,522	105,500		641,101	1,791	7,239,998	70,563
VIL ROMEOVILLE FIRE		6,724	834	463	44		212	130	21	6
735	304,714,548	192,334,625	22,906,192	42,680,628	724,394	1,741,044	4,012,552	63,493	39,920,781	330,839
CITY OF JOLIET FIRE		34,982	5,736	2,574	279	10	1,086	1,201	63	32
738	414							414		
VIL ELWOOD SSA 1								10		
739	420,792	389,153	8,000				23,635	4		
CITY LOCKPORT SSA 5		70	2				13	4		
740	100,531	97,665			2,000		863	3		
CITY LOCKPORT SSA 6		20			1		2	3		

2008 LEVY EXEMPTION RECAP

TOT LOST	HOMESTEAD	SENIOR CITIZEN	SENIOR FREEZE	VETERAN	VET/LDG FREEZE	HOME IMPROVEMENT	EXMPT/ LESS 150	ENTERPRISE ZONE	HOUSING CHOICE
741	177,128	176,802				1,126			
CITY LOCKPORT SSA 7		33					3		
742	1,176,268	1,147,511	20,000	2,000		6,708	49		
CITY LOCKPORT SSA 8		206	5	1		4	49		
743	86,026	86,021						5	
CITY LOCKPORT SSA 9		17						5	
744	14,188	14,187						1	
CITY LOCKPORT SSA 10		2						1	
745	53,154	47,987				5,166	1		
CITY LOCKPORT SSA 11		9				2	1		
746	153,326	143,235	6,339			3,747	5		
CITY LOCKPORT SSA 12		27	2			3	5		
747	109,256	107,227	2,022					7	
CITY LOCKPORT SSA 13		17	1					7	
748	1,028,671	931,467	12,000	2,000		76,938	6,266		
VIL SHOREWOOD SSA 4		175	3	1		28	84		
749	394,823	358,405	4,000			30,522	1,896		
VIL SHOREWOOD SSA 5		70	1			16	24		
750	341,140	322,250	4,000			14,888	2		
VIL SHOREWOOD SSA 6		69	1			7	2		
751	66,705	60,405	4,297	2,000				3	
VIL SHOREWOOD SSA 7		9	1	1				3	
752	436							436	
WILL COUNTY SSA 3								4	
753	1							1	
VIL BLNGBRK SSA 5-1								1	
754									
VIL ROMEVILLE TIF 3									
755	200,568	126,500	16,000	51,696		6,371	1		
VIL MONEE TIF 4		23	4	2		2	1		
756	5							5	
CITY LOCKPORT SSA 15								5	
757									
CITY OF JOLIET SSA 5									

2008 LEVY EXEMPTION RECAP

	TOT LOST	HOMESTEAD	SENIOR CITIZEN	SENIOR FREEZE	VETERAN	VET/LDG FREEZE	HOME IMPROVEMENT	EXMPT/ LESS 150	ENTERPRISE ZONE	HOUSING CHOICE
758	383,751	363,000	16,000				4,751			
VIL NEW LENOX SSA 1		66	4				1			
801	11,099,670	7,602,258	1,206,965	2,035,190	160,500	45,434	42,924	6,399		
VILLAGE OF BEECHER		1,384	302	119	12	1	11	221		
802	11,099,670	7,602,258	1,206,965	2,035,190	160,500	45,434	42,924	6,399		
VIL BEECHER RD & BR		1,384	302	119	12	1	11	221		
803	14,562,123	10,602,752	1,310,317	2,081,631	112,556	22,635	428,120	817		3,295
CITY OF BRAIDWOOD		1,929	328	167	25	2	94	130		1
804	14,562,123	10,602,752	1,310,317	2,081,631	112,556	22,635	428,120	817		3,295
CITY BRAIDWOOD RD BR		1,929	328	167	25	2	94	130		1
805	19,710,141	15,548,839	1,409,378	2,500,666	153,000		90,156	8,102		
VILLAGE OF CHANNAHON		2,830	353	152	41		22	186		
806	19,710,141	15,548,839	1,409,378	2,500,666	153,000		90,156	8,102		
VIL CHANNAHON RD & BR		2,830	353	152	41		22	186		
807	44,617,069	29,235,149	6,353,223	8,493,456	168,000		335,236	1,663		30,342
CITY OF CREST HILL		5,321	1,591	716	67		73	295		4
808	44,617,069	29,235,149	6,353,223	8,493,456	168,000		335,236	1,663		30,342
CITY CREST HILL RD BR		5,321	1,591	716	67		73	295		4
809	21,018,935	14,498,149	2,562,088	3,444,548	148,647	21,635	339,333	4,535		
VILLAGE OF CRETE		2,637	642	222	33	1	69	119		
810	21,018,935	14,498,149	2,562,088	3,444,548	148,647	21,635	339,333	4,535		
VILLAGE CRETE RD & BR		2,637	642	222	33	1	69	119		
811	20,166,859	19,114,800	340,000	378,492	10,500		307,409	15,658		
CITY OF AURORA		3,476	85	23	5		141	288		
812	20,166,859	19,114,800	340,000	378,492	10,500		307,409	15,658		
CITY OF AUROR RD & BR		3,476	85	23	5		141	288		
813	6,967,709	4,232,050	780,000	1,925,588	14,500		12,500	3,071		
VILLAGE OF ELWOOD		769	195	100	7		2	98		
814	6,967,709	4,232,050	780,000	1,925,588	14,500		12,500	3,071		
VIL ELWOOD RD & BR		769	195	100	7		2	98		
815	40,204,458	30,836,420	3,925,415	3,633,811	94,000		1,678,240	36,572		
VILLAGE OF FRANKFORT		5,616	984	169	40		154	1,046		
816	40,204,458	30,836,420	3,925,415	3,633,811	94,000		1,678,240	36,572		
VIL FRANKFORT RD & BR		5,616	984	169	40		154	1,046		

2008 LEVY EXEMPTION RECAP

	TOT LOST	HOMESTEAD	SENIOR CITIZEN	SENIOR FREEZE	VETERAN	VET/LDG FREEZE	HOME IMPROVEMENT	EXMPT/ LESS 150	ENTERPRISE ZONE	HOUSING CHOICE
817	891,761	704,000	80,000	57,759			49,773	229		
VILLAGE OF GODLEY		128	20	9			5	3		
818	891,761	704,000	80,000	57,759			49,773	229		
VIL GODLEY RD & BR		128	20	9			5	3		
819	304,735,048	192,351,125	22,910,192	42,680,628	724,394	1,741,044	4,012,552	63,493	39,920,781	330,839
CITY OF JOLIET		34,985	5,737	2,574	279	10	1,086	1,201	63	32
820	304,735,048	192,351,125	22,910,192	42,680,628	724,394	1,741,044	4,012,552	63,493	39,920,781	330,839
CITY JOLIET RD & BR		34,985	5,737	2,574	279	10	1,086	1,201	63	32
821	58,338,872	42,338,712	4,738,248	9,601,331	206,500	384,955	1,068,368	758		
CITY OF LOCKPORT		7,699	1,188	473	57	4	382	385		
822	58,338,872	42,338,712	4,738,248	9,601,331	206,500	384,955	1,068,368	758		
CITY LOCKPORT RD BR		7,699	1,188	473	57	4	382	385		
823	14,439,603	11,412,742	749,323	1,520,948	27,000		667,450	62,140		
VILLAGE OF MANHATTAN		2,086	188	89	12		181	1,144		
824	14,439,603	11,412,742	749,323	1,520,948	27,000		667,450	62,140		
VIL MANHATTAN RD & BR		2,086	188	89	12		181	1,144		
825	40,575,104	31,702,182	3,373,992	4,119,109	230,000	48,399	1,091,465	5,890		4,067
VILLAGE OF MOKENA		5,754	843	241	40	1	99	390		1
826	40,575,104	31,702,182	3,373,992	4,119,109	230,000	48,399	1,091,465	5,890		4,067
VIL MOKENA RD & BR		5,754	843	241	40	1	99	390		1
827	10,520,530	8,005,476	666,743	1,319,044	45,000		482,430	1,837		
VILLAGE OF MONEE		1,456	167	65	16		177	68		
828	10,520,530	8,005,476	666,743	1,319,044	45,000		482,430	1,837		
VIL MONEE RD & BR		1,456	167	65	16		177	68		
829	52,426,659	39,914,175	4,220,978	8,067,648	114,500	29,631	74,320	5,407		
VILLAGE NEW LENOX		7,258	1,055	367	49	1	29	346		
830	52,426,659	39,914,175	4,220,978	8,067,648	114,500	29,631	74,320	5,407		
VIL NEW LENOX RD & BR		7,258	1,055	367	49	1	29	346		
831	5,281,004	4,147,000	552,000	492,862	28,000		61,141	1		
VILLAGE PARK FOREST		754	138	47	11		12	1		
832	5,281,004	4,147,000	552,000	492,862	28,000		61,141	1		
VIL PARK FOREST RD BR		754	138	47	11		12	1		
833	9,444,359	6,688,969	1,010,295	1,345,501	14,000	63,736	318,035	3,823		
VILLAGE OF PEOTONE		1,220	253	90	7	1	62	70		

2008 LEVY EXEMPTION RECAP

	TOT LOST	HOMESTEAD	SENIOR CITIZEN	SENIOR FREEZE	VETERAN	VET/LDG FREEZE	HOME IMPROVEMENT	EXMPT/ LESS 150	ENTERPRISE ZONE	HOUSING CHOICE
834	9,444,359	6,688,969	1,010,295	1,345,501	14,000	63,736	318,035	3,823		
VIL PEOTONE RD & BR		1,220	253	90	7	1	62	70		
835	66,432,261	57,297,932	3,011,817	3,513,813	206,500	53,306	2,157,438	126,708		64,747
VILLAGE OF PLAINFIELD		10,424	754	233	50	1	733	1,585		4
836	66,432,261	57,297,932	3,011,817	3,513,813	206,500	53,306	2,157,438	126,708		64,747
VIL PLAINFIELD RD BR		10,424	754	233	50	1	733	1,585		4
837	8,501,246	2,420,000	479,290	1,261,070	4,000	71,570	20,251	315	4,244,750	
VILLAGE OF ROCKDALE		440	120	59	2	1	7	12	29	
838	8,501,246	2,420,000	479,290	1,261,070	4,000	71,570	20,251	315	4,244,750	
VIL ROCKDALE RD & BR		440	120	59	2	1	7	12	29	
839	85,602,829	59,724,965	5,563,859	12,020,970	155,500		751,086	10,704	7,239,998	135,747
VILLAGE OF ROMEOVILLE		10,865	1,393	680	67		252	592	21	12
840	85,602,829	59,724,965	5,563,859	12,020,970	155,500		751,086	10,704	7,239,998	135,747
VIL ROMEO RD & BR		10,865	1,393	680	67		252	592	21	12
841	11,006,740	7,143,636	1,269,837	2,438,224	45,000	28,155	81,352	536		
VILLAGE OF STEGER		1,298	318	178	18	1	18	8		
842	11,006,740	7,143,636	1,269,837	2,438,224	45,000	28,155	81,352	536		
VIL STEGER RD & BR		1,298	318	178	18	1	18	8		
843	82,851,395	72,745,537	2,534,402	3,268,181	142,500		4,070,250	21,784		68,741
CITY OF NAPERVILLE		13,232	633	135	32		880	371		5
844	82,851,395	72,745,537	2,534,402	3,268,181	142,500		4,070,250	21,784		68,741
CITY OF NAPER RD & BR		13,232	633	135	32		880	371		5
845	225,434	176,000	20,000	29,433				1		
VILLAGE OF SYMERTON		32	5	2				1		
846	225,434	176,000	20,000	29,433				1		
VIL SYMERTON RD & BR		32	5	2				1		
847	12,589,050	8,407,474	1,316,711	2,380,764	30,500	260,369	192,641	591		
CITY OF WILMINGTON		1,529	331	160	12	3	28	17		
848	12,589,050	8,407,474	1,316,711	2,380,764	30,500	260,369	192,641	591		
CITY OF WILM RD & BR		1,529	331	160	12	3	28	17		
849	124,553,014	104,945,234	5,905,043	10,462,695	485,500		1,900,973	14,795		838,774
VILLAGE BOLINGBROOK		19,082	1,477	542	114		923	338		77
850	124,553,014	104,945,234	5,905,043	10,462,695	485,500		1,900,973	14,795		838,774
VIL BOLINGBROOK RD BR		19,082	1,477	542	114		923	338		77

2008 LEVY EXEMPTION RECAP

	TOT LOST	HOMESTEAD	SENIOR CITIZEN	SENIOR FREEZE	VETERAN	VET/LDG FREEZE	HOME IMPROVEMENT	EXMPT/ LESS 150	ENTERPRISE ZONE	HOUSING CHOICE
851	34,039,946	27,092,931	2,698,455	2,870,501	172,500		1,181,076	24,483		
VILLAGE SHOREWOOD		4,992	681	188	66		354	381		
852	34,039,946	27,092,931	2,698,455	2,870,501	172,500		1,181,076	24,483		
VIL SHOREWOOD RD & BR		4,992	681	188	66		354	381		
853	9,962,421	7,674,863	885,904	1,183,678	88,500		128,922	554		
VIL UNIVERSITY PARK		1,398	222	93	36		50	19		
854	9,962,421	7,674,863	885,904	1,183,678	88,500		128,922	554		
VIL UNIV PARK RD & BR		1,398	222	93	36		50	19		
855	15,643,459	12,486,036	1,243,600	1,386,407	119,500		406,414	1,502		
VILLAGE TINLEY PARK		2,264	312	72	21		38	72		
856	15,643,459	12,486,036	1,243,600	1,386,407	119,500		406,414	1,502		
VIL TINLEY PARK RD BR		2,264	312	72	21		38	72		
857	21,038	16,500	4,000					538		
VILLAGE OF DIAMOND		3	1					5		
858	21,038	16,500	4,000					538		
VIL DIAMOND RD & BR		3	1					5		
859										
VILLAGE OF BRACEVILLE										
860										
VIL BRACEVILLE RD BR										
861	3,986,425	3,390,886	272,000	319,037	4,000			502		
VILLAGE OF MINOOKA		617	68	20	2			7		
862	3,986,425	3,390,886	272,000	319,037	4,000			502		
VIL MINOOKA RD & BR		617	68	20	2			7		
863										
VILLAGE SAUK VILLAGE										
864										
VIL SAUK VIL RD & BR										
865	64,121	60,000	4,000					121		
VILLAGE OF WOODRIDGE		10	1					22		
866	64,121	60,000	4,000					121		
VIL WOODRIDGE RD & BR		10	1					22		
867	11,000	11,000								
VILLAGE OF LEMONT		2								

2008 LEVY EXEMPTION RECAP

TOT LOST	HOMESTEAD	SENIOR CITIZEN	SENIOR FREEZE	VETERAN	VET/LDG FREEZE	HOME IMPROVEMENT	EXMPT/ LESS 150	ENTERPRISE ZONE	HOUSING CHOICE
868	11,000	11,000							
VIL OF LEMONT RD & BR 2									
869	155						155		
VILLAGE OF ORLAND PK 9									
870	155						155		
VIL OF ORLAND PK RD 9									
880	20,166,859	19,114,800	340,000	378,492	10,500	307,409	15,658		
CITY AURORA PUB LIB 3,476 85 23 5 141 288									
881	155						155		
VIL OF ORL PK PUB LIB 9									
882	21,233	5,500	4,000	11,733					
VILLAGE OF COAL CITY 1 1 1									
883	21,233	5,500	4,000	11,733					
VIL COAL CITY RD & BR 1 1 1									
887	58,903,812	42,755,121	5,047,116	8,547,055	351,000	2,202,292	1,228		
VILLAGE OF HOMER GLEN 7,777 1,263 344 61 390 176									
888	58,903,812	42,755,121	5,047,116	8,547,055	351,000	2,202,292	1,228		
VIL HOMER GLEN RD BR 7,777 1,263 344 61 390 176									
899	881,155	838,494	4,000		2,000	35,633	1,028		
OSWEGOLAND PARK DIST 160 1 1 12 10									
900	20,614	16,500	4,000				114		
WOODRIDGE PARK DIST 3 1 15									
901	11,749,817	7,738,500	1,244,711	2,315,815	22,500	260,369	167,641	281	
ISLAND PARK DISTRICT 1,407 313 155 8 3 27 10									
902	173,438,315	116,233,660	19,860,202	33,833,586	541,000	417,457	2,288,123	3,756	260,531
LOCKPORT PARK DIST 21,142 4,972 2,126 194 5 628 1,135 4									
903	20,729,345	14,300,149	2,530,088	3,394,745	144,647	21,635	335,519	2,562	
CRETE PARK DISTRICT 2,601 634 217 31 1 68 63									
904	55,071,918	42,161,054	4,660,779	6,476,346	196,500	48,399	1,517,900	6,873	4,067
MOKENA COMM PARK DIST 7,656 1,165 349 54 1 140 423 1									
905	268,407,441	146,864,905	23,893,142	47,318,961	689,394	1,812,614	3,413,181	54,531	44,165,531
JOLIET PARK DISTRICT 26,712 5,980 2,803 264 11 979 882 92 195,182									
906	86,637,162	63,641,919	7,012,978	15,402,299	272,500	59,593	241,743	6,130	
N LENX COMM PARK DIST 11,568 1,753 640 88 2 76 428									

2008 LEVY EXEMPTION RECAP

	TOT LOST	HOMESTEAD	SENIOR CITIZEN	SENIOR FREEZE	VETERAN	VET/LDG FREEZE	HOME IMPROVEMENT	EXMPT/ LESS 150	ENTERPRISE ZONE	HOUSING CHOICE
907	9,444,359	6,688,969	1,010,295	1,345,501	14,000	63,736	318,035	3,823		
PEOTONE PARK DISTRICT		1,220	253	90	7	1	62	70		
908	81,539,155	71,825,946	2,459,330	3,072,721	136,500		3,956,647	19,270		68,741
NAPERVILLE PARK DIST		13,056	614	132	29		863	339		5
909	279,030	236,500	24,000	1,468			16,636	426		
TINLEY PARK PARK DIST		43	6	1			1	16		
910	891,761	704,000	80,000	57,759			49,773	229		
GODLEY PARK DISTRICT		128	20	9			5	3		
911	180,071,010	155,011,669	8,871,436	11,525,315	444,000	101,118	3,596,394	145,490		375,588
PLFD TWP PARK DIST		28,191	2,223	807	151	2	947	2,291		32
912	36,128,434	27,375,547	3,559,766	3,494,472	83,000		1,580,149	35,500		
FRANKFORT PARK DIST		4,984	893	156	36		144	936		
913	111,229	99,000	8,000				4,123	106		
LEMONT PARK DIST		18	2				2	2		
914	124,596,521	104,988,734	5,905,043	10,462,695	485,500		1,900,973	14,802		838,774
BOLINGBROOK PARK DIST		19,089	1,477	542	114		923	345		77
915	20,333,666	15,339,427	1,189,094	2,315,149	43,500		1,383,380	63,116		
MANHATTAN PARK DIST		2,800	298	119	17		253	1,159		
916	26,278,300	20,721,725	2,045,378	3,224,773	170,500		104,832	11,092		
CHANNAHON PARK DIST		3,763	507	194	48		23	260		
917	21,136,744	13,883,728	2,937,960	3,432,700	131,500		742,565	8,291		
CRETE RURAL PARK DIST		2,527	736	227	48		122	139		
918	20,166,859	19,114,800	340,000	378,492	10,500		307,409	15,658		
FOX VALLEY PARK DIST		3,476	85	23	5		141	288		
919	37,234,534	31,000,345	2,370,462	2,999,511	189,500		665,186	9,530		
FRKFT SQ PARK DIST		5,632	593	164	47		68	204		
920	15,339,538	11,130,752	1,390,317	2,216,789	117,556	22,635	456,020	2,174		3,295
BRAIDWOOD PARK DIST		2,025	348	178	26	2	96	157		1
921	304,735,048	192,351,125	22,910,192	42,680,628	724,394	1,741,044	4,012,552	63,493	39,920,781	330,839
CITY JOLIET PUB LIB		34,985	5,737	2,574	279	10	1,086	1,201	63	32
922	82,851,395	72,745,537	2,534,402	3,268,181	142,500		4,070,250	21,784		68,741
CITY NAPER PUB LIB		13,232	633	135	32		880	371		5
923	5,281,004	4,147,000	552,000	492,862	28,000		61,141	1		
VIL PK FOREST PUB LIB		754	138	47	11		12	1		

2008 LEVY EXEMPTION RECAP

TOT LOST	HOMESTEAD	SENIOR CITIZEN	SENIOR FREEZE	VETERAN	VET/LDG FREEZE	HOME IMPROVEMENT	EXMPT/ LESS 150	ENTERPRISE ZONE	HOUSING CHOICE
925	15,643,459	12,486,036	1,243,600	1,386,407	119,500	406,414	1,502		
VIL TINLEY PK PUB LIB	2,264		312	72	21	38	72		
926	135,680,359	115,565,533	6,941,396	9,522,197	343,500	101,118	2,808,391	140,792	257,432
PLFD PUB LIB DIST	21,007		1,737	608	111	2	771	2,058	21
927	27,688,173	25,662,154	685,224	653,950	47,500		596,455	7,618	35,272
PLFD PUB LIB BONDS	4,671		172	52	19		115	187	3
928	141,279	99,000	20,000	22,254				25	
VIL CRETE TIF 2	18		5	1				1	
929	321,354	203,500	36,000	72,980			8,736	138	
CITY BRAIDWOOD TIF 2	37		9	4			2	2	
935									
VIL UNIV PARK TIF 3									
937									
VIL MONEE TIF 2									
938	3,283,299	2,579,500	156,000	431,776	15,000				101,023
VIL BOLNGBRK TIF 2	469		39	25	6				12
939	8							8	
VIL BOLNGBRK TIF 3								8	
940	1							1	
CITY JOLIET SSA 94-1								1	
942	44,137,381	29,519,995	5,771,521	7,279,615	288,147	21,635	1,245,011	11,457	
CRETE PUBLIC LIBRARY	5,369		1,446	479	85	1	207	220	
943									
N L MC CONATHY PUB LB									
944	2,967,551	2,319,603	130,153	358,786	2,000		153,479	3,530	
OSWEGO PUBLIC LIBRARY	432		33	11	1		84	41	
945	64,121	60,000	4,000					121	
VIL WOODRIDGE PUB LIB	10		1					22	
946	16,225,738	11,249,600	1,826,965	2,592,197	247,000	45,434	241,771	22,771	
BEECHER PUBLIC LIB	2,048		457	162	18	1	26	235	
948	206,574,076	125,131,563	24,637,244	46,118,735	579,000	417,457	2,357,806	5,401	7,240,801
DES PLAINES V PUB LIB	22,767		6,168	2,797	214	5	549	1,148	22
950	117,734,490	98,149,985	5,812,590	10,525,034	473,000		1,928,260	6,847	838,774
FOUNTAINDALE PUB LIB	17,846		1,454	543	108		925	259	77

2008 LEVY EXEMPTION RECAP

	TOT LOST	HOMESTEAD	SENIOR CITIZEN	SENIOR FREEZE	VETERAN	VET/LDG FREEZE	HOME IMPROVEMENT	EXMPT/ LESS 150	ENTERPRISE ZONE	HOUSING CHOICE
951	22,547,949	15,385,366	2,329,061	4,110,969	56,000	260,369	399,994	6,190		
WILMINGTON PUB LIB		2,770	580	267	23	3	50	264		
953	31,536,043	22,728,477	2,369,094	4,809,556	78,500		1,484,448	65,968		
MANHATTAN PUB LIBRARY		4,143	593	252	31		266	1,250		
954	86,055,760	62,491,372	7,357,207	15,632,844	276,500	59,593	236,609	1,635		
NEW LENOX PUB LIBRARY		11,359	1,838	648	88	2	65	376		
955	39,438,014	28,294,872	3,402,879	5,672,229	101,500	63,736	1,870,834	31,964		
PEOTONE PUB LIBRARY		5,158	851	287	44	1	381	277		
956	46,524,414	35,411,534	3,980,705	5,472,564	174,500	48,399	1,426,351	6,294		4,067
MOKENA COMM PUB LIB		6,438	996	312	45	1	123	288		1
958	62,723,655	49,443,449	5,042,473	5,987,381	238,000		1,968,276	44,076		
FRANKFORT PUB LIBRARY		8,992	1,263	275	69		191	1,106		
959	97,582	49,392	20,000	3,190			25,000			
MANTENO PUBLIC LIB		9	5	1			1			
960	9,971,921	7,680,363	889,904	1,183,678	88,500		128,922	554		
UNIVERSITY PK PUB LIB		1,399	223	93	36		50	19		
961	10,917,740	7,066,636	1,257,837	2,438,224	45,000	28,155	81,352	536		
STG SO CHI HTS PUB LB		1,284	315	178	18	1	18	8		
962	25,216,677	20,045,225	1,913,378	2,979,208	160,500		107,340	11,026		
THREE RIVERS PUB LIB		3,640	474	171	43		20	256		
963	44,043,870	33,841,431	3,774,455	4,651,662	229,000		1,522,069	25,253		
SHRWD-TROY PUB LIB		6,219	950	290	88		403	397		
965	20,264,814	14,502,252	1,814,317	3,285,543	122,556	22,635	509,126	5,090		3,295
FOSSIL RIDGE PUB LIB		2,637	454	226	27	2	102	221		1
966	91,512,127	69,000,828	6,768,340	11,984,209	438,000	76,126	3,237,234	7,390		
HOMER TWP PUB LIBRARY		12,549	1,694	510	95	1	732	571		
971	7,317,970	5,008,521	620,000	1,517,747	27,500		144,188	14		
BONNIE B F M SAN DIST		912	155	74	12		28	14		
972	2,588,691	1,831,500	208,000	403,733	11,000		134,458			
LOCKPT HTS SAN DIST		333	52	23	4		23			
973	37,057,509	25,601,703	4,359,925	6,340,031	221,647	49,790	481,314	3,099		
THORN CREEK BASIN SAN		4,655	1,092	445	62	2	98	72		
974	4,930,912	3,217,500	392,000	1,236,931	17,000		67,479	2		
OAK H-ING PK SAN DIST		585	98	60	7		9	1		

2008 LEVY EXEMPTION RECAP

TOT LOST	HOMESTEAD	SENIOR CITIZEN	SENIOR FREEZE	VETERAN	VET/LDG FREEZE	HOME IMPROVEMENT	EXMPT/ LESS 150	ENTERPRISE ZONE	HOUSING CHOICE	
976	28,688	11,000	4,000	12,988			700			
VIL ROMEOVILLE TIF 2	2	1	1				7			
977	57,281	37,636	4,000	15,644			1			
VILL STEGER TIF 2	6	1	1				1			
978	475,284	319,000	68,000	54,477	2,000	31,807				
GREENFIELD SAN DIST	58	17	5	1		3				
979	16,231,299	11,834,752	1,470,317	2,274,548	117,556	22,635	505,793	2,403	3,295	
REED TWP MOSQ ABATMNT	2,153	368	187	26	2	101	160		1	
980	82,851,395	72,745,537	2,534,402	3,268,181	142,500	4,070,250	21,784		68,741	
DUPAGE WATER COMM	13,232	633	135	32		880	371		5	
981	1,547,514	1,149,500	160,000	226,933	10,000		1,081			
PREST HTS ST LT DIST	209	40	22	5		1				
982	5,440,979	3,476,000	492,000	1,414,353	16,000	42,515	111			
E JOLIET ST LT DIST	632	123	78	8		14	5			
983	4,561,918	2,860,000	408,000	1,237,049	4,500	52,366	3			
E MORELAND ST LT DIST	520	102	61	2		6	2			
986	1,874,787	1,187,791	188,000	467,800	6,000	24,977	219			
SUNNYLAND SAN DIST	216	47	32	3		4	3			
987	3,710,882	2,266,000	336,000	1,028,438	17,000	63,233	211			
EAST JOLIET SAN DIST	412	84	56	7		12	6			
988	2,993,697	2,145,000	388,000	417,788	21,500	21,407	2			
S E JOLIET SAN DIST	390	97	43	9		4	2			
991	48,234,022	27,090,541	3,209,465	9,938,805	97,000	600,285	2,201	7,239,998	55,727	
ROMEO MOSQ ABATEMENT	4,931	803	460	40		171	90	21	5	
992	9,088,039	6,675,752	742,317	1,254,013	102,056	22,635	287,570	401	3,295	
CITY BRAIDWOOD TIF 1	1,215	186	104	20	2	60	41		1	
993										
VIL UNIV PARK TIF 1										
994	71						71			
VIL UNIV PARK TIF 2							3			
995	20,501	16,500	4,000				1			
VIL ROMEOVILLE TIF 1	3	1					1			
999	1,478,108,424	1,064,790,646	118,139,003	202,116,567	5,110,597	2,957,271	31,513,886	507,136	51,406,332	1,566,986
WILL COUNTY	193,702	29,566	11,478	1,548	31	7,250	11,013	114	144	

Exempts Detail of SR & Veterans by Township

2008 LEVY VETERAN / DISABLED EXEMPTION RECAP

①
②
③
④
⑤
⑥
 RET/VET VET FULL VET PRTL DIS PER SEN REG SEN PRO

CUSTER			5,000 1		344,000 86	
REED		60,556 1	15,000 4	42,000 21	1,468,000 367	2,317 1
WILMINGTON			12,500 3	16,000 8	1,492,000 373	32,711 5
CHANNAHON		70,000 1	7,500 2	72,000 36	1,564,000 391	29,378 3
TROY	10,000 2	67,394 1	155,000 33	268,500 134	9,576,000 2,394	62,130 26
PLAINFIELD		70,000 1	130,000 33	200,000 100	7,896,000 1,974	26,005 11
WHEATLAND	15,000 3		42,500 12	100,000 50	4,032,000 1,008	141,706 34
WESLEY			7,500 2	12,000 6	596,000 149	4,350 2
FLORENCE				8,000 4	224,000 56	
JACKSON			15,000 4	20,000 10	1,188,000 297	6,350 1
LOCKPORT	5,000 1	70,000 1	120,000 28	290,000 145	19,004,000 4,751	78,978 26
DU PAGE	10,000 2	280,000 4	140,000 38	210,000 105	11,592,000 2,898	26,779 11
WILTON				4,000 2	192,000 48	
MANHATTAN			17,500 4	26,000 13	1,180,000 295	9,094 3
NEW LENOX		70,000 1	62,500 15	156,000 78	7,564,000 1,891	29,207 6
HOMER	5,000 1	210,000 3	75,000 17	148,000 74	6,748,000 1,687	20,340 7
PEOTONE				18,000 9	1,164,000 291	2,295 1

--	--	--	--	--	--	--

2008 LEVY VETERAN / DISABLED EXEMPTION RECAP

RET/VET	VET FULL	VET PRTL	DIS PER	SEN REG	SEN PRO	
GREEN GARDEN		2,500 1	18,000 9	700,000 175	9,841 2	
FRANKFORT	5,000 1	210,000 3	105,000 25	212,000 106	10,164,000 2,541	102,778 30
WILL			2,000 1	332,000 83		
MONEE			70,000 17	108,000 54	2,636,000 659	4,120 2
WASHINGTON		210,000 3	15,000 4	22,000 11	1,724,000 431	10,965 3
CRETE	5,000 1	67,647 1	112,500 27	148,000 74	7,064,000 1,766	21,885 9
JOLIET	5,000 1		122,500 30	332,000 166	19,052,000 4,763	21,774 9
** TOTAL **	60,000 12	1,385,597 20	1,232,500 300	2,432,500 1,216	117,496,000 29,374	643,003 192

Will County I.C.T.
25

Value Detail

EQUALIZED VALUES FOR TAXING BODIES BY TAX CODE/TOWNSHIP & PROPERTY CLASS

WILL COUNTY

999 0010 0010

	FARM-A	FARM-B	RESIDENTIAL	COMMERCIAL	INDUSTRIAL	MINERAL RTS.	RAILROAD
0415							
0417	55,531	3,588			2,124,067		
0418	608,509	109,462	16,906,134	994,200	3,755,666		
0419	153,008	62,966	188,974,158	6,491,925	9,298,138		
0420	72,450	11,810	1,572,872	213,652	163,719		41,174
0421		14,084		80,038	30,832,027		
0422	87,187	25,557	105,653		250,296,193		472,836
0423	103,754	27,165	41,231		21,097,364		29,526
0424	393,802	25,768	396,532		5,394,691		376,184
0425		633	41,939		55,347		
0426	11,029	15,427	100,033	26,957	1,433		
0427					272,406		99,544
0428	73,512	1,159	1,914,645	206,333	60,373		
0429							
0430		5,870	224,878	1,891,431			
0431		8,684	27,450,355				
0432							
0433			27,035,718	241,497			
0434			1,352,803	178,873	64,015		
0435							
0436							
0437			18,036				
0438			391,961				
0439	73,578	33,365	165,529	354,804	1,497		
0440					1,259,913		
0441							
CHANNAHON	1,632,360	345,538	266,692,477	10,679,710	324,676,849		1,019,264
2303	18,938	68	8,351,935				
2304			56,770				
2305	911,107	88,531	3,455,491	934,167			
2306							
2308	13,017,389	4,496,752	184,816,940	9,550,697	117,466		287,172
2309	66,355	23,041	7,178,163				
2310					13,240		
2311			272,385	115,995			
2313	89,386	170	7,583,835	749,094	111,758		
2314	87,628	67,606	540,016	146,434	10,304		
2316			3,150,445	3,070,916			
2319			37,641				
2321			7,162,822	259,310			
2324			9,449,241	49,661	19,815		
2325	625,704	45,103	175,788,499	7,918,738	80,103		168,785
2327	49,136	5,858	56,973,811	12,440,137	653,913		85,827
2328			77,359				
2329					810		
2330			54,464				
2331	34,999	6,034					
2333			146,285				

COUNTY & FOREST

Will County I.C.T.

27

EQUALIZED VALUES FOR TAXING BODIES BY TAX CODE/TOWNSHIP & PROPERTY CLASS

WILL COUNTY	999 0010 0010	FARM-A	FARM-B	RESIDENTIAL	COMMERCIAL	INDUSTRIAL	MINERAL RTS.	RAILROAD
2334				34,292				
2335								
2337				44,249				
2338								
2339				31,023				
2340				4,092				
2341								
2342				1,012,957	100,889			
2344		184			161,639			
2346				1,675,309	59,057			
2348				61,520	235,108	2,358		
2349				654,324	2,985,849	144,753		
2350				167,209				
2351								
2352								
2353								
2354				134,959	178,954			
2355	38,971		2,911			5,457		
2356	317,200		44,923		7,560	96,977		
2357								
2358				1,909	189,900			
2359				56,152				
CRETE	15,256,813	4,691,335		468,973,997	39,207,345	1,243,714		541,784
0104	5,693,384	953,125		30,183,413	635,316	1,021,932		36,264
0105	1,330,697	125,588		845,438				
0106				2,226,394				
CUSTER	7,024,081	1,078,723		33,255,245	635,316	1,021,932		36,264
1201	13,700	125			5,966,910	1,587,800		
1202								
1203		592		6,423,941		108,400		
1204				36,900		57,323,036		103,850
1205								
1206				150,900		3,200		
1207		7,634		4,512,100		86,900		
1208	26,300	6,042		191,525,491	1,414,900	18,119,665		
1209	29,600	30,008		108,600	237,200	749,400		
1210								
1211				9,200		9,900		
1212	39,400	83,804						
1213		1,073						
1214	215,100	32,379		1,224,935,816	316,518,569	293,647,936		
1215					38,070,305			
1216				140,600		44,655,858		480,684
1217				96,100	106,600	1,294,800		180,424
1218		1,396		13,500	67,000	2,400		

COUNTY & FOREST

Will County I.C.T. 88

EQUALIZED VALUES FOR TAXING BODIES BY TAX CODE/TOWNSHIP & PROPERTY CLASS

WILL COUNTY	999 0010 0010	FARM-A	FARM-B	RESIDENTIAL	COMMERCIAL	INDUSTRIAL	MINERAL RTS.	RAILROAD
1219					29,800			
1220						4,008,305		
1221				3,892,602				
1222						21,500		
1223								
1224			481	230,100	319,300			
1225								
1226				78,500	185,105			
1227					35,000	26,100		
1228					362,800			
1229				370,980,364	3,078,700	8,700		
1230	17,100	9,190		698,400		3,700		
1231				145,600				
1232				30,500				
1233	40,800	5,840						
1234				129,600	1,355,500	143,389,025		
1235			533	47,000		144,300		
1236	27,763	1,620		73,700		3,800		
1251			655	36,391,285	43,484,405	54,232,540		
1254	137,900	210,344		37,153,449		2,921,400		
1258				16,028,695				
1260								
1261						5,700		
1262				1,121,200				
1263				17,833,100				
1264				545,700				
1265				124,367,115	2,485,900	115,917,655		
1266	68,900	1,559				5,954,147		
1267					225,100	207,900		
1268				10,300	1,202,800	8,321,764		
1269								
1270				104,429	191,310	639,247		
1271					1,298,625	5,571,719		
1272				42,054,286	236,450			
1273				384,500	1,906,000	79,780,855		
1274	8,400	2,151				53,800		
1275								
1276								
1277						504,300		
1278								
1279								
1280				9,154,690		13,599		
1282								
1283				1,821,905				
1284					5,211,005			
1285								
1287					3,054,200			
1288	75,900	3,056		226,800				
1292				1,923,600				
1293								
1294		4,746		4,878	1,117	12,615		
DU PAGE	700,863	403,228		2,093,385,446	427,044,601	839,331,966		764,958

County & Forest

EQUALIZED VALUES FOR TAXING BODIES BY TAX CODE/TOWNSHIP & PROPERTY CLASS

WILL COUNTY	999 0010	0010	FARM-A	FARM-B	RESIDENTIAL	COMMERCIAL	INDUSTRIAL	MINERAL RTS.	RAILROAD
0901					1,375,544	63,790	53,821		
0902	5,844,241	1,952,424			6,676,768	55,278	94,513		45,168
0904		2,976			1,673,950	275,097	8,711,492		
0905		21,710			8,198,995	304,330			
FLORENCE	5,844,241	1,977,110			17,925,257	698,495	8,859,826		45,168
1906	1,547,856	41,312			613,935,240	83,074,181	43,881,622		40,723
1907									
1908	1,529,475	66,303			10,926,366	2,217,020	332,108		59,564
1909									
1910	55,321	12,390			415,975,606	34,481,385	15,353,867		
1911	645,706	38,211			46,681,055	1,739,749	7,813,992		
1917					3,483,250	153,972			
1919	950,467	29,188			4,512,313	899,912	22,960		40,571
1920	19,271	1,655			5,628,201	60,999,147	56,085,888		
1922					45,494,613	10,080,971			
1923	209,529	5,374			13,663,733	1,458,054			
1924	109,350	16,007			242,550,124	10,254,440	9,852		
1925					687,924	1,627,269	16,263		
1926	81,558	906			51,811,263	11,752,060			
1928									
1929					1,441,490				
1930					1,982,670				
1932									
1933									
1934					2,348,392	9,625,132			
1936						2,288,379	445,692		
1937						4,521,733			
1938					29,167,529	838,895	417,824		
1939									
1940		1,645			24,247,836	621,697			
1941	162,171	14,284			505,999	2,495,935	1,003,455		
1942									
1943									
1944	49,218	2,183			69,164	491,749	581,189		
1945		4,087			27,595,767	34,634,554	22,162,629		
1947					7,699,165				
1949									
1950						142,421	3,512		
1951	152,555	67,953			1,199,303	508,683	4,510		
1952									
1953									
1954					46,004,552	23,383,821	11,054,030		
1955					97,754	1,580,098	3,339,924		
1956					5,059,922				
1957					3,158,880				
1958	44,948	12,889			87,841,029	5,252,639	8,008		
1959		1,170					6,764		
1960							431,075		

County + Forest

EQUALIZED VALUES FOR TAXING BODIES BY TAX CODE/TOWNSHIP & PROPERTY CLASS

WILL COUNTY

999 0010 0010

FARM-A

FARM-B

RESIDENTIAL

COMMERCIAL

INDUSTRIAL

MINERAL RTS.

RAILROAD

1961		683	202,633,898	431,379		
1963						
1964						
1965			36,340,214			
1966			5,035,214	1,494,302	1,713,946	
1967						
1968						
1969		881	4,569			
1970		6,715	780	19,338,170	2,750,641	
1971			12,224,520	11,403,081		
1975			10,629,889			
FRANKFORT	5,557,425	323,836	1,960,638,224	337,790,828	167,439,751	140,858
1801	811,776	82,347	723,498			
1802	19,329,423	2,758,791	56,543,186	4,193,536	275,609	
1803	80,501	5,512				
1804	9,075,052	900,080	74,879,874	170,182		
1805	4,874,718	662,531	11,034,519		1,044	
1806			45,773			
1807	216,490	50,769	7,383,245			
1808		2,012	466,258			
GREEN GARDEN	34,387,960	4,462,042	151,076,353	4,363,718	276,653	
1601	2,921,947	377,646	30,752,562	2,780,027	14,888	
1602	67,169	26,269	13,662,676	292,134	81,168	
1603			104,162			27,861
1604	1,015,167	128,834	33,200,150			
1606	932,789	14,978	6,529,068	61,782	98,159	
1607	785,941	78,663	21,085,234	2,024,865	280,531	
1609	79,611	16,387	340,051		32,342	
1610			6,268,854	559,285		
1611			15,219,641			
1612	896	837	842,741	40,000	608	
1614						
1615			599,007			
1616			89,485	20,680		
1617		764	185,048		1,929	
1618			1,044,317	800,602		
1619			274,710			
1620			33,643,006	17,940,943	3,021,000	
1621	99,164	13,753	58,964,407	2,750,989		
1622			3,625,987			
1623	1,448,334	266,912	5,658,944			
1624						
1625	5,438	4,730	148,240	873,378		
1626		5,085	165,344,037	868,868		
1627			4,206,511			

County of Forest

EQUALIZED VALUES FOR TAXING BODIES BY TAX CODE/TOWNSHIP & PROPERTY CLASS

WILL COUNTY	999 0010 0010	FARM-A	FARM-B	RESIDENTIAL	COMMERCIAL	INDUSTRIAL	MINERAL RTS.	RAILROAD
1628				16,956,326	1,740,053			
1629			257	375,118				
1630			4,789					
1631	2,581,767	342,136		344,371,329	33,321,643	3,642,991		
1632	237,803	25,150		379,731,877	43,101,745	1,170,815		
1633	563,658	136,827		77,205,506	1,130,341			
1634	562,353	37,621		106,609,338	2,338,671	135,242		
1635				834,994	48,667			
1636				111,537				
1637				7,608,827				
1638								
1639	97,218	5,253		344,258		577		
1640				4,744,970				
1641				18,130,636				
1642				12,759				
1643				2,855,766				
1644				1,042,648				
1645				3,883,029				
1646					3,872,811			
1647				9,850				
1648	384,826	24,707		1,373,624		15,001		
1649				2,235,005				
HOMER	11,784,081	1,511,598		1,370,226,235	114,567,484	8,495,251		27,861
1001	582,223	237,208		1,904,019	139,551	555,677		
1002	2,059,117	381,054		5,486,100				
1003	85,150	6,487			1,427	11,665		
1004	582,118	115,816		5,933,675		20,000		
1007	3,760,736	903,553		24,686,474		178,892		307,616
1008	223,541	149,706		117,294	2,178,345	126,110		
1009				3,857				
1010	125,817	85,843		50,932,216	1,326,952	2,800,615		50,873
1011		6,342				4,771,997		
1012		21,266		74,040	4,427,350			
1013				75,708		93,127		
1014	261,452	202,464		629,680				
1015	13,000	92,910		4,031,444				
1016	130,987	21,380						
1017	37,150	59,246						
1018		6,793						
1021		4,319						
1022	30,533	35,053		46,495				
JACKSON	7,891,824	2,329,440		93,921,002	8,073,625	8,558,083		358,489
3001	67,223	7,357		14,405,556	2,430,853	9,763,197		24,248
3002	906,447	193,699		2,223,433	706,141	2,803,147		48,496
3003		567			3,125	98,769		178,780

County of Forest

Will County I.C.T.

32

EQUALIZED VALUES FOR TAXING BODIES BY TAX CODE/TOWNSHIP & PROPERTY CLASS

WILL COUNTY	999 0010 0010	FARM-A	FARM-B	RESIDENTIAL	COMMERCIAL	INDUSTRIAL	MINERAL RTS.	RAILROAD
3004						1,990		96,952
3005	1,313,645	32,505	5,167,700	1,404,628	909,438			24,008
3006	173,399	46,889	5,313,300	1,339,938	1,055,599			
3011	77,909	13,194	806,735,379	172,953,472	15,954,308			1,599,768
3012	1,018,172	86,789	36,427,535	7,238,723	2,301,302			169,764
3013			2,904,823	479,114	671,808			1,379,616
3016								
3017			18,720,786	822,772				
3018			15,846,289	522,664	1,126			
3019			6,032,472	15,071,879	5,936			
3021			442,893					
3022			15,553,986	287,066				
3024			9,029,547	659,964				
3025			1,947	152,716				
3026					393,576			
3028	330,157	70,559	2,585,465	33,400,604	1,740,571			
3030			14,880,611	133,450				
3031			5,671,173	249,106				
3032			13,915					
3033								
3034			8,474,783	11,749,797				
3035					11,018,046			
3037			27,609,274	13,971,464	7,883,836			96,704
3038	25,119	11,796	621,781	4,076,388	11,951,601			30,339
3039			1,636,654	698,090	53,098			26,004
3041			6,013,211	1,852,726	8,227			
3042			1,793,875					
3043			7,421,223					
3044				4,049				12,028
3045			2,283,338					
3046			40,980					
3047	58,987	161,823	614,982	1,094,672				
3048			107,312	16,163,911	691,741			
3049								
3050			62,712	318,756				
3051	1,204,128	17,910		4,482,070				
3052			4,222	6,902,075	76,577			
3053			153,519	303,184				
3054								
3055			4,243,002	53,272				
3056	157,542	6,683	3,956,384					
3057	223,080	27,792	119,814	1,191,243	4,275,728			
3058			1,031,691					
3059			4,617					
3060			171,907					
3061			56,110					
JOLIET	5,555,808	740,275	1,028,305,489	300,717,912	71,659,621			3,686,707
1102			49,204					

County v Forest

EQUALIZED VALUES FOR TAXING BODIES BY TAX CODE/TOWNSHIP & PROPERTY CLASS

WILL COUNTY	999 0010 0010	FARM-A	FARM-B	RESIDENTIAL	COMMERCIAL	INDUSTRIAL	MINERAL RTS.	RAILROAD
	1103	47,696	15,661	62,160,965	8,556,683	6,288,952		58,349
	1104			47,771	310,123	1,708,305		73,848
	1105	320,589	105,746	204,412,596	43,314,455	9,874,060		31,758
	1106	460,457	43,485	16,461,457	1,455,961	3,566,400		19,754
	1107	184,571	16,494	8,378,594	616,470			
	1108					58,776		
	1109	1,290,124	59,055	33,230,367	2,580,062	1,029,283		279,770
	1110			66,558,944	3,236,891	5,322		77,529
	1111	54,366	15,720	2,266,145	71,495	5,846,279		128,250
	1112			136,999,977	23,766,986	2,725,099		288,553
	1113			1,693,464	207,113	804,440		26,960
	1114	48,219	225	46,207,511	3,065,693	8,630,023		
	1115	382,270	45,765	37,446,836	1,934,737	1,237,425		201,909
	1116			875,725	245,456	111,494		25,484
	1117		1,586	108,212,394	1,516,310	1,721,130		37,848
	1118	358,165	162,229	143,874,444	3,050,709	465,840		276,186
	1119			27,332,487	2,717,218	7,848		
	1120		2,728	103,107				12,467
	1121					122,894		
	1122			20,224,297	1,464,736			
	1123					10,116		
	1124			1,604,880	165,577	724,997		117,617
	1125		3,556	370,248	112,559	7,521,683		78,806
	1126			284,227	71,605			
	1128			12,166,388	392,083			
	1130	110,281	20,916	38,785,686	134,098	18,238,361		
	1132				260,191			
	1134			985,790				
	1135		4,295					
	1136			4,349,254	112,847			
	1137							
	1138							
	1139		17,197	132,377,281	29,764,218	57,451,602		
	1140			55,743,286	5,852,506	48,697		
	1141			15,459,227	2,068			
	1142					1,545,080		
	1143			4,606,718				
	1144			4,565,102				
	1145			27,898,648				
	1146			44,622	2,059,091			
	1147			238,522				
	1148			2,291,308				
LOCKPORT		3,256,738	514,658	1,218,307,472	137,037,941	129,744,106		1,735,088
	1401	258,750	153,253	169,408,157	12,887,537	187,711		86,553
	1402	10,895,273	2,064,255	57,303,283	990,121	3,992,596		307,183
	1403	5,077,057	1,420,865	4,068,000		1,002,896		
	1404	398,950	125,635	239,600	202,850	7,499,300		
	1405		24,956					
MANHATTAN		16,630,030	3,788,964	231,019,040	14,080,508	12,682,503		393,736

County of Forest

EQUALIZED VALUES FOR TAXING BODIES BY TAX CODE/TOWNSHIP & PROPERTY CLASS

WILL COUNTY	999 0010 0010	FARM-A	FARM-B	RESIDENTIAL	COMMERCIAL	INDUSTRIAL	MINERAL RTS.	RAILROAD
2102				33,323,181	496,090	30,459		
2103				117,850				
2104	161,985	8,646		6,326,934	155,134	1,152,074		
2105				468,181	619,169	1,910,866		
2106	93,630	41,825		69,969,335	11,852,937	8,040,016		102,915
2107				34,650	87,360			
2110				38,500		15,443		
2112		3,785		72,200	1,620,710	567,580		
2113	179,397	14,507		103,461,669	11,754,934	1,926,772		88,713
2114	2,845,594	592,727		7,131,525	906,062	113,494		196,518
2115		5,944		122,093				
2116		656		15,044	802,573			
2117	12,000	6,706-		2,121	944,219	535,794		
2118		236				33,177		
2119		1,694			208	9,018		
2121		1,130		26,271		55,332		
2122	254,333	146,503-		15,296	13,000	79,015		
2123								
2124						396		
2125	7,389,766	872,514		45,826,641	3,242,475	2,007,595		
2126				350				
2127					59,895	611,541		
2128	2,096,486	1,466,576-		64,054	7,613	125,145		
2129								
2130	266,933	141,100-		15,401	470,614	225,270		
2131	339,895	25,403						
2132		1,803						
2133								
2134	66,767	7,178-		829,921	3,687,191	30,378		
MONEE	13,706,786	197,193-		267,861,217	36,720,184	17,469,365		388,146
1501	414,282	244,835		542,451	568,122	2,659,349		15,195
1502	181,678	40,211		206,249		21,620		15,195
1509	496,549	162,900		688,996,374	84,231,660	35,159,535		39,291
1510	286,536	131,629		42,498,091	1,406,230	3,320		105,014
1511				80,565	187,965			
1512				27,235				
1516		3,428		16,324,138				
1517		1,462		435				
1518	645,202	55,294		4,964,525				7,598
1519		8,059						
1520	2,813,881	517,757		290,701,737	7,176,868	21,125,758		459,862
1521	27,720	42,425		4,981,677				
1524								
1525								
1526		14,194		8,763,530				
1527				89,500				
1531				43,211,466				
1532				57,055,389				

County & Forest

EQUALIZED VALUES FOR TAXING BODIES BY TAX CODE/TOWNSHIP & PROPERTY CLASS

WILL COUNTY	999 0010 0010	FARM-A	FARM-B	RESIDENTIAL	COMMERCIAL	INDUSTRIAL	MINERAL RTS.	RAILROAD
1533	246,043	3,542	195,723					
1534		5,723				3,320,827		
1535			67,062,522					
1536								
1540					203,965			
1556					59,222			
1557		5,661	140,000					
1558					627,710			
1559			2,735,794					
1560		8,922				25,306,354		
1561								
1562			8,849,532					
NEW LENOX	5,111,891	1,246,042	1,237,426,933	94,461,742	87,596,763			642,155
1705	10,510	59,641	75,201,949	10,638,002	2,168,491			58,498
1706	13,007,970	4,051,020	9,445,254	2,842,221	808,342			225,432
1708								
PEPTONE	13,018,480	4,110,681	84,647,303	11,480,223	2,976,813			283,930
0601		414	9,973			154,797		
0602	945,689	347,773	513,761,032	69,849,520	24,739,855			36,924
0603								
0604	2,776,415	658,833	188,882,263	4,750,685	4,175,785			159,244
0606		6,616	265,279,058	107,032,959				
0607			8,745,727	381,258				
0609			7,841,670	1,121,195				
0610			61,978	229,054				
0611	49,185	15,803	311,212,917	10,792,851				
0612		9,837	229,964,674	6,394,008				
0613						298,899		
0614			14,927,418	1,808,788				
0615			69,230,422					
0616				5,951,144				
0618			9,649,068					
0619								
0620			976,199	2,429,214	253,434			
0621	173,411	13,936	110,806,359	486,881				
0622		4,185	104,573,047	3,354,700				
0623			86,897	105,028				
0624				13,205				
0625				4,497				
PLAINFIELD	3,944,700	1,057,397	1,836,008,702	214,704,987	29,622,770			196,168
0207	113,885	15,275	46,766,703	451,300				133,126
0209	45,214	9,518	137,263		999,480			

County of Forest

Will County I.C.T. 25

EQUALIZED VALUES FOR TAXING BODIES BY TAX CODE/TOWNSHIP & PROPERTY CLASS

WILL COUNTY	999 0010 0010	FARM-A	FARM-B	RESIDENTIAL	COMMERCIAL	INDUSTRIAL	MINERAL RTS.	RAILROAD
0210	702,692	110,450	5,295,544	1,127,975	3,865,139			67,038
0211	58,767	25,199	5,518,132	141,048	12,650			
0212					390,000,000			17,116
0213	23,466	8,889	7,075,605	844,822	28,719			
0215	313,907	12,519	541	136,685				
0216	40,571	19,631	502,731					
0217								
0220								
0221						596,127		
0222						56,538		
REED	1,298,502	144,441	65,296,519	2,701,830	395,558,853			217,280
0507	70,685	12,060	9,890,671	885,253	1,988,071			41,986
0508					635,056			169,536
0510		4,979	38,832,470	19,352,675	8,800,173			
0520		11,313	452,817,610	143,866,749	48,313,196			7,585
0521		7,670	2,006,931	3,051,355	344,300			
0522	19,305	3,600	573,216		32,810,187			
0532								
0540	417,848	14,623	22,311,805	102,308	84,321			31,151
0541	357,848	53,501	358,698		6,073			8,397
0542			62,412	28,443				
0543		2,172	125,747		53,727			
0544		5,415	7,913,579					
0545	163,694	13,536	13,238,512	387,326	33,093			45,237
0546					11,172			
0548	1,628,817	337,875	38,409,415	3,543,235	2,537,213			44,463
0549	1,041,060	449,802	6,778,894	338,433				46,345
0550								
0552	514,982	64,777	155,339,377	81,286,588	6,614,304			
0553			8,997,151	1,481,364				
0555				508,339				
0558	263,134	146,089	4,584,201					39,297
0559			122,784	372,052	7,279			13,002
0560			16,249,139	4,823,378	2,038,539			
0561	356,945	49,125	199,767		4,147,283			
0562			12,525,701					
0563								
0564			118,679					
0565	191,623	54,513	195,845,567	92,622				
0566				91,576				
0567			10,392,639	5,823,696				
0568				71,817	983,609			
0569			64,970					2,980
0570								
0571			17,709	104,164				
0572					236,875			
0573			26,663,868	2,562,264				
0574		17,966	51,757,038		9,738,829			

County V Forest

EQUALIZED VALUES FOR TAXING BODIES BY TAX CODE/TOWNSHIP & PROPERTY CLASS

WILL COUNTY	999 0010 0010 FARM-A	FARM-B	RESIDENTIAL	COMMERCIAL	INDUSTRIAL	MINERAL RTS.	RAILROAD
0575	8,293	3,264	231,316				
0576							
0577	210,128	12,342	65,461	222,673	4,294,344		
0580		3,414	460,573				
0581				913,230	1,080		
0582					239,646		
0583			14,156,573				
0584			6,582,975				
0585			7,724,885				
0586			1,729,873	899,643			
TROY	5,244,362	1,268,036	1,107,150,206	270,809,183	123,918,370		449,979
2201	807,848	54,967	107,890,799	12,596,014	2,347,001		61,333
2202	21,161,417	5,364,993	21,190,541	2,974,438	946,064		570,068
WASHINGTON	21,969,265	5,419,960	129,081,340	15,570,452	3,293,065		631,398
0801	11,969	29,007					
0802	7,175,419	1,886,000	37,985,516	325,171	1,698,062		
0803	263,934	419,648	51,545				
0804	4,419	2,205	1,001,626				
WESLEY	7,455,741	2,336,860	39,038,687	325,171	1,698,062		
0701	126,478	40,411	83,511,619	963,201	812,661		
0703	8,610	3,187	2,653,197		17,190,661		
0704	490,070	68,165	58,863,519	5,995,493	1,521,279		
0706	1,001,987	264,552	41,714,302	21,020	678,919		39,963
0707	540,575	34,305	2,876,051	1,154,212	13,484,723		31,606
0708	1,376,991	420,150	15,624,775	92,877	309,261	153	40,875
0711		1,666	1,574,581,350	75,276,322	2,066,666		
0713	407,130	33,436	51,505,471	16,703,570			
0714			2,422,618				
0715	228,210	131,654	15,437,370	7,889,647	197,606		
0716		1,845	196,327	5,450,596			
0719		7,604	539,515,462	43,502,143	324,086		
0720							
0722			17,517,626				
0723							
0724							
0726			379		247,373		
0727	128,068	43,107	5,216,471				
0728		13,407	108,876,695	471,684			
0729				60,956			
0730		110,855	76,352,179	491,192	336,513		
0731	386,440	201,148	314,484	1,161,603	14,753,573		
0733							

County of Forest

EQUALIZED VALUES FOR TAXING BODIES BY TAX CODE/TOWNSHIP & PROPERTY CLASS

WILL COUNTY	999 0010 0010	FARM-A	FARM-B	RESIDENTIAL	COMMERCIAL	INDUSTRIAL	MINERAL RTS.	RAILROAD
0736				100,402	147,386	1,741,720		
0738						30,860		
0739								
0741				51,595,618				
0742								
0743								
0744				6,511,079				
0745								
0747					1,782,943			
0748				8,215,844				
0749								
0750				39,168,080				
0751				77,247,087	980,941			
0752				792,946	128,549			
0753					8,571,630			
0754								
0755	47,632	89,551		116,931		34,253		
0756				51,910,599	172,520			
0757				21,883,624				
0758								
0759		26,788		24,153,708				
0760				53,404,497	3,007,597			
0761				27,983,661				
0762				24,804,436				
0763								
0764								
0765				7,823,579				
0766				3,791,052				
0767				4,319,756				
0768				22,525,941				
0769				963,040				
0770								
0771				27,962,259				
0772	125,411	14,333						
0773					250,543			
0774				156,004				
0775				4,316,134				
WHEATLAND	4,867,602	1,506,164		3,056,926,063	174,276,625	53,730,153	153	112,444
2005	3,974,674	1,086,799		1,550,335		465,427		
2006	442,956	101,356		366,096		244,468		
2007	426,307	82,351		378,680				
2008	7,321,823	2,028,107		7,215,603	1,002,953	1,328,934		174,465
2009	116,876	1,140		9,786,881	2,499,952			
2010								
2011								
WILL	12,282,636	3,299,753		19,297,595	3,502,905	2,014,829		174,465

County & Forest

EQUALIZED VALUES FOR TAXING BODIES BY TAX CODE/TOWNSHIP & PROPERTY CLASS

WILL COUNTY	999 0010 0010	FARM-A	FARM-B	RESIDENTIAL	COMMERCIAL	INDUSTRIAL	MINERAL RTS.	RAILROAD
0302	111,969	51,381	79,155,845	22,146,328	5,198,791			133,601
0303	1,009	4,772	953,798	1,836,440	1,999,523			
0304	3,563,675	531,000	22,003,406	6,706,207	1,312,193			919,433
0306								
0307					77,485			
0308	91,425	2,575	128,440	336,349				
0309	18,181	2,601	575					
0310								
0311					810			
0312	3,566	487						
WILMINGTON	3,789,825	592,816	102,242,064	31,103,619	8,510,507			1,053,034
1301	9,899,458	3,167,005	10,767,015	186,891				
1303	2,505,908	551,421	1,177,686					
1304	75,313	732						
WILTON	12,480,679	3,719,158	11,944,701	186,891				
WILL COUNTY								
TOTAL VALUE	220,692,693	46,670,842	16,890,647,467	2,252,741,295	2,300,403,825		153	12,899,176
CHANNAHON	605,046,198							
CRETE	529,914,988							
CUSTER	43,051,561							
DU PAGE	3,361,631,062							
FLORENCE	35,350,097							
FRANKFORT	2,471,890,922							
GREEN GARDEN	194,566,726							
HOMER	1,506,612,510							
JACKSON	121,132,463							
JOLIET	1,410,665,812							
LOCKPORT	1,490,596,003							
MANHATTAN	278,594,781							
MONEE	335,948,505							
NEW LENOX	1,426,485,526							
PEOTONE	118,517,330							
PLAINFIELD	2,085,534,724							
REED	465,217,425							
TROY	1,508,840,136							
WASHINGTON	175,965,480							
WESLEY	50,854,521							
WHEATLAND	3,291,419,204							
WILL	40,596,183							
WILMINGTON	147,291,865							
WILTON	28,331,429							
WILL CO TOTAL	21,724,055,451							
OTHER COUNTIES								
GRAND TOTAL	21,724,055,451							

County of Forest

Township & Road

EQUALIZED VALUES FOR TAXING BODIES BY TAX CODE/TOWNSHIP & PROPERTY CLASS

CHAN TWP TOWN FUNDS 226 1040 1040

	FARM-A	FARM-B	RESIDENTIAL	COMMERCIAL	INDUSTRIAL	MINERAL RTS.	RAILROAD
0415							
0417	55,531	3,588			2,124,067		
0418	608,509	109,462	16,906,134	994,200	3,755,666		
0419	153,008	62,966	188,974,158	6,491,925	9,298,138		
0420	72,450	11,810	1,572,872	213,652	163,719		41,174
0421		14,084		80,038	30,832,027		
0422	87,187	25,557	105,653		250,296,193		472,836
0423	103,754	27,165	41,231		21,097,364		29,526
0424	393,802	25,768	396,532		5,394,691		376,184
0425		633	41,939		55,347		
0426	11,029	15,427	100,033	26,957	1,433		
0427					272,406		99,544
0428	73,512	1,159	1,914,645	206,333	60,373		
0429							
0430		5,870	224,878	1,891,431			
0431		8,684	27,450,355				
0432							
0433			27,035,718	241,497			
0434			1,352,803	178,873	64,015		
0435							
0436							
0437			18,036				
0438			391,961				
0439	73,578	33,365	165,529	354,804	1,497		
0440					1,259,913		
0441							
CHANNAHON	1,632,360	345,538	266,692,477	10,679,710	324,676,849		1,019,264

CHAN TWP TOWN FUNDS

TOTAL VALUE	1,632,360	345,538	266,692,477	10,679,710	324,676,849		1,019,264
-------------	-----------	---------	-------------	------------	-------------	--	-----------

CHANNAHON 605,046,198

WILL CO TOTAL 605,046,198

OTHER COUNTIES

GRAND TOTAL 605,046,198

--	--	--	--	--	--	--	--

--	--	--	--	--	--	--	--

CHANNAHON TWP.

EQUALIZED VALUES FOR TAXING BODIES BY TAX CODE/TOWNSHIP & PROPERTY CLASS

CHAN TWP ROAD FUNDS 227 1041 1041

	FARM-A	FARM-B	RESIDENTIAL	COMMERCIAL	INDUSTRIAL	MINERAL RTS.	RAILROAD
0415							
0417	55,531	3,588			2,124,067		
0418	608,509	109,462	16,906,134	994,200	3,755,666		
0419	153,008	62,966	188,974,158	6,491,925	9,298,138		
0420	72,450	11,810	1,572,872	213,652	163,719		41,174
0421		14,084		80,038	30,832,027		
0422	87,187	25,557	105,653		250,296,193		472,836
0423	103,754	27,165	41,231		21,097,364		29,526
0424	393,802	25,768	396,532		5,394,691		376,184
0425		633	41,939		55,347		
0426	11,029	15,427	100,033	26,957	1,433		
0427					272,406		99,544
0428	73,512	1,159	1,914,645	206,333	60,373		
0429							
0430		5,870	224,878	1,891,431			
0431		8,684	27,450,355				
0432							
0433			27,035,718	241,497			
0434			1,352,803	178,873	64,015		
0435							
0436							
0437			18,036				
0438			391,961				
0439	73,578	33,365	165,529	354,804	1,497		
0440					1,259,913		
0441							
CHANNAHON	1,632,360	345,538	266,692,477	10,679,710	324,676,849		1,019,264

CHAN TWP ROAD FUNDS

TOTAL VALUE	1,632,360	345,538	266,692,477	10,679,710	324,676,849		1,019,264
CHANNAHON	605,046,198						
WILL CO TOTAL	605,046,198						

OTHER COUNTIES

GRAND TOTAL	605,046,198						
-------------	-------------	--	--	--	--	--	--

--	--	--	--	--	--	--	--

--	--	--	--	--	--	--	--

--	--	--	--	--	--	--	--

CHANNAHON ROAD

EQUALIZED VALUES FOR TAXING BODIES BY TAX CODE/TOWNSHIP & PROPERTY CLASS

CRETE TWP TOWN FUNDS 379 1080 1080

	FARM-A	FARM-B	RESIDENTIAL	COMMERCIAL	INDUSTRIAL	MINERAL RTS.	RAILROAD
2303	18,938	68	8,351,935				
2304			56,770				
2305	911,107	88,531	3,455,491	934,167			
2306							
2308	13,017,389	4,496,752	184,816,940	9,550,697	117,466		287,172
2309	66,355	23,041	7,178,163				
2310				13,240			
2311			272,385	115,995			
2313	89,386	170	7,583,835	749,094	111,758		
2314	87,628	67,606	540,016	146,434	10,304		
2316			3,150,445	3,070,916			
2319			37,641				
2321			7,162,822	259,310			
2324			9,449,241	49,661	19,815		
2325	625,704	45,103	175,788,499	7,918,738	80,103		168,785
2327	49,136	5,858	56,973,811	12,440,137	653,913		85,827
2328			77,359				
2329					810		
2330			54,464				
2331	34,999	6,034					
2333			146,285				
2334			34,292				
2335							
2337			44,249				
2338							
2339			31,023				
2340			4,092				
2341							
2342			1,012,957	100,889			
2344		184		161,639			
2346			1,675,209	99,057			
2348			61,520	235,108	2,358		
2349			654,324	2,985,849	144,753		
2350			167,209				
2351							
2352							
2353							
2354			134,959	178,954			
2355	38,971	2,911			5,457		
2356	317,200	44,923		7,560	96,977		
2357							
2358			1,909	189,900			
2359			56,152				
CRETE	15,256,813	4,691,335	468,973,997	39,207,345	1,243,714		541,784
CRETE TWP TOWN FUNDS							
TOTAL VALUE	15,256,813	4,691,335	468,973,997	39,207,345	1,243,714		541,784
CRETE	529,914,988						
WILL CO TOTAL	529,914,988						
OTHER COUNTIES							
GRAND TOTAL	529,914,988						

CRETE TWP.

Will County I.C.T.

hh

EQUALIZED VALUES FOR TAXING BODIES BY TAX CODE/TOWNSHIP & PROPERTY CLASS

CRETE TWP ROAD FUNDS 380 1081 1081

	FARM-A	FARM-B	RESIDENTIAL	COMMERCIAL	INDUSTRIAL	MINERAL RTS.	RAILROAD
2303	18,938	68	8,351,935				
2304			56,770				
2305	911,107	88,531	3,455,491	934,167			
2306							
2308	13,017,389	4,496,752	184,816,940	9,550,697	117,466		287,172
2309	66,355	23,041	7,178,163				
2310				13,240			
2311			272,385	115,995			
2313	89,386	170	7,583,835	749,094	111,758		
2314	87,628	67,606	540,016	146,434	10,304		
2316			3,150,445	3,070,916			
2319			37,641				
2321			7,162,822	259,310			
2324			9,449,241	49,661	19,815		
2325	625,704	45,103	175,788,499	7,918,738	80,103		168,785
2327	49,136	5,858	56,973,811	12,440,137	653,913		85,827
2328			77,359				
2329					810		
2330			54,464				
2331	34,999	6,034					
2333			146,285				
2334			34,292				
2335							
2337			44,249				
2338							
2339			31,023				
2340			4,092				
2341							
2342			1,012,957	100,889			
2344		184		161,639			
2346			1,675,209	99,057			
2348			61,520	235,108	2,358		
2349			654,324	2,985,849	144,753		
2350			167,209				
2351							
2352							
2353							
2354			134,959	178,954			
2355	38,971	2,911			5,457		
2356	317,200	44,923		7,560	96,977		
2357							
2358			1,909	189,900			
2359			56,152				
CRETE	15,256,813	4,691,335	468,973,997	39,207,345	1,243,714		541,784

CRETE TWP ROAD FUNDS

TOTAL VALUE 15,256,813 4,691,335 468,973,997 39,207,345 1,243,714 541,784

CRETE 529,914,988
WILL CO TOTAL 529,914,988

OTHER COUNTIES

GRAND TOTAL 529,914,988

CRETE ROAD

Will County I.C.T. 54

EQUALIZED VALUES FOR TAXING BODIES BY TAX CODE/TOWNSHIP & PROPERTY CLASS

CUSTER TWP TOWN FUNDS 201 1120 1120

	FARM-A	FARM-B	RESIDENTIAL	COMMERCIAL	INDUSTRIAL	MINERAL RTS.	RAILROAD
0104	5,693,384	953,125	30,183,413	635,316	1,021,932		36,264
0105	1,330,697	125,598	845,438				
0106			2,226,394				
CUSTER	7,024,081	1,078,723	33,255,245	635,316	1,021,932		36,264

CUSTER TWP TOWN FUNDS							
TOTAL VALUE	7,024,081	1,078,723	33,255,245	635,316	1,021,932		36,264

CUSTER 43,051,561
WILL CO TOTAL 43,051,561

OTHER COUNTIES							
GRAND TOTAL	43,051,561						

--	--	--	--	--	--	--	--

--	--	--	--	--	--	--	--

--	--	--	--	--	--	--	--

--	--	--	--	--	--	--	--

--	--	--	--	--	--	--	--

--	--	--	--	--	--	--	--

--	--	--	--	--	--	--	--

CUSTER TWP.

EQUALIZED VALUES FOR TAXING BODIES BY TAX CODE/TOWNSHIP & PROPERTY CLASS

CUSTER TWP ROAD FUNDS 202 1121 1121

	FARM-A	FARM-B	RESIDENTIAL	COMMERCIAL	INDUSTRIAL	MINERAL RTS.	RAILROAD
0104	5,693,384	953,125	30,183,413	635,316	1,021,932		36,264
0105	1,330,697	125,598	845,438				
0106			2,226,394				
CUSTER	7,024,081	1,078,723	33,255,245	635,316	1,021,932		36,264

CUSTER TWP ROAD FUNDS							
TOTAL VALUE	7,024,081	1,078,723	33,255,245	635,316	1,021,932		36,264

CUSTER 43,051,561
WILL CO TOTAL 43,051,561

OTHER COUNTIES							
GRAND TOTAL	43,051,561						

--	--	--	--	--	--	--	--

--	--	--	--	--	--	--	--

--	--	--	--	--	--	--	--

--	--	--	--	--	--	--	--

--	--	--	--	--	--	--	--

--	--	--	--	--	--	--	--

--	--	--	--	--	--	--	--

CUSTER ROAD

EQUALIZED VALUES FOR TAXING BODIES BY TAX CODE/TOWNSHIP & PROPERTY CLASS

DUPAGE TWP TOWN FUNDS 290 1160 1160

	FARM-A	FARM-B	RESIDENTIAL	COMMERCIAL	INDUSTRIAL	MINERAL RTS.	RAILROAD
1201	13,700	125		5,966,910	1,587,800		
1202							
1203		592	6,423,541		108,400		
1204			36,900		57,323,036		103,850
1205							
1206			150,900		3,200		
1207		7,634	4,512,100		86,900		
1208*	26,300	6,042	191,525,491	1,574,100	24,940,735		
1209	29,600	30,008	108,600	237,200	749,400		
1210							
1211			9,200		9,900		
1212	39,400	83,804					
1213		1,073					
1214	215,100	32,379	1,224,935,816	316,518,569	293,647,936		
1215				38,070,305			
1216			140,600		44,655,858		480,684
1217			96,100	106,600	1,294,800		180,424
1218		1,396	13,500	67,000	2,400		
1219				29,800			
1220					4,008,305		
1221			3,892,602				
1222					21,500		
1223							
1224		481	230,100	319,300			
1225							
1226			78,500	185,105			
1227				35,000	26,100		
1228				362,800			
1229			370,980,364	3,078,700	8,700		
1230	17,100	9,190	698,400		3,700		
1231			145,600				
1232			30,500				
1233	40,800	5,840					
1234			129,600	1,355,000	143,189,025		
1235		533	47,000		144,300		
1236	27,763	1,620	73,700		3,800		
1251		655	36,391,285	43,484,405	54,232,540		
1254	137,900	210,344	37,153,449		2,921,400		
1258			16,028,695				
1260							
1261					5,700		
1262			1,121,200				
1263			17,833,100				
1264			545,700				
1265			124,367,115	2,485,900	115,917,655		
1266	68,900	1,559			5,954,147		
1267				225,100	207,900		
1268			10,300	1,202,800	8,321,764		
1269							
1270			104,429	191,310	639,247		
1271				1,298,625	5,571,719		

Du Page Twp.

EQUALIZED VALUES FOR TAXING BODIES BY TAX CODE/TOWNSHIP & PROPERTY CLASS

DUPAGE TWP TOWN FUNDS 290 1160 1160

	FARM-A	FARM-B	RESIDENTIAL	COMMERCIAL	INDUSTRIAL	MINERAL RTS.	RAILROAD
1272			42,054,286	236,450			
1273			384,500	1,906,000	79,780,855		
1274	8,400	2,151			53,800		
1275							
1276							
1277					504,300		
1278							
1279							
1280			9,154,690		13,599		
1282							
1283			1,821,905				
1284				5,211,005			
1285							
1287				3,054,200			
1288	75,900	3,056	226,800				
1292			1,923,600				
1293							
1294		4,746	4,878	1,117	12,615		
DU PAGE	700,863	403,228	2,093,385,446	427,203,801	846,153,036		764,958
DUPAGE TWP TOWN FUNDS TOTAL VALUE	700,863	403,228	2,093,385,446	427,203,801	846,153,036		764,958
DU PAGE	3,368,611,332						
WILL CO TOTAL	3,368,611,332						
OTHER COUNTIES							
GRAND TOTAL	3,368,611,332						
<i>Du Page Twp.</i>							

EQUALIZED VALUES FOR TAXING BODIES BY TAX CODE/TOWNSHIP & PROPERTY CLASS

DUPAGE TWP ROAD FUNDS 292 1161 1161

	FARM-A	FARM-B	RESIDENTIAL	COMMERCIAL	INDUSTRIAL	MINERAL RTS.	RAILROAD
1201	13,700	125		5,966,910	1,587,800		
1202							
1203		552	6,423,841		108,400		
1204			36,900		57,323,026		103,850
1205							
1206			150,900		3,200		
1207		7,634	4,512,100		86,900		
1208*	26,300	6,042	191,525,491	1,574,100	24,940,735		
1209	29,600	30,008	108,600	237,200	749,400		
1210							
1211			9,200		9,900		
1212	39,400	83,804					
1213		1,073					
1214	215,100	32,379	1,224,935,816	316,518,569	293,647,936		
1215				38,070,305			
1216			140,600		44,655,858		480,684
1217			96,100	106,600	1,294,800		180,424
1218		1,396	13,500	67,000	2,400		
1219				29,800			
1220					4,008,308		
1221			3,892,602				
1222					21,500		
1223							
1224		481	230,100	319,300			
1225							
1226			78,500	185,105			
1227				35,000	26,100		
1228				362,800			
1229			370,980,364	3,078,700	8,700		
1230	17,100	9,190	698,400		3,700		
1231			145,600				
1232			30,500				
1233	40,800	5,840					
1234			129,600	1,355,500	143,389,025		
1235		533	47,000		144,300		
1236	27,763	1,620	73,700		3,800		
1251		655	36,391,285	43,484,405	54,232,540		
1254	137,900	210,344	37,153,449		2,921,400		
1258			16,028,695				
1260							
1261					5,700		
1262			1,121,200				
1263			17,833,100				
1264			545,700				
1265			124,367,115	2,485,900	115,917,655		
1266	68,900	1,559			5,954,147		
1267				225,100	207,900		
1268			10,300	1,202,800	8,321,764		
1269							
1270			104,429	191,310	639,247		
1271				1,298,625	5,571,719		

Du Page Road - Dissolved

EQUALIZED VALUES FOR TAXING BODIES BY TAX CODE/TOWNSHIP & PROPERTY CLASS

DUPAGE TWP ROAD FUNDS 292 1161 1161

	FARM-A	FARM-B	RESIDENTIAL	COMMERCIAL	INDUSTRIAL	MINERAL RTS.	RAILROAD
1272			42,054,286	236,450			
1273			384,500	1,906,000	79,780,855		
1274	8,400	2,151			53,800		
1275							
1276							
1277					504,300		
1278							
1279							
1280			9,154,690		13,599		
1281							
1283			1,821,905				
1284				5,211,005			
1285							
1287				3,034,200			
1288	75,900	3,056	326,800				
1292			1,923,600				
1293							
1294		4,746	4,878	1,117	12,615		
DU PAGE	700,863	403,228	2,093,385,446	427,203,801	846,153,036		764,958
DUPAGE TWP ROAD FUNDS TOTAL VALUE	700,863	403,228	2,093,385,446	427,203,801	846,153,036		764,958

DU PAGE	3,368,611,332						
WILL CO TOTAL	3,368,611,332						

OTHER COUNTIES

GRAND TOTAL 3,368,611,332

--	--	--	--	--	--	--	--

--	--	--	--	--	--	--	--

--	--	--	--	--	--	--	--

--	--	--	--	--	--	--	--

Du PAGE ROAD - DISOLVED

EQUALIZED VALUES FOR TAXING BODIES BY TAX CODE/TOWNSHIP & PROPERTY CLASS

FLOR TWP TOWN FUNDS 266 1200 1200

	FARM-A	FARM-B	RESIDENTIAL	COMMERCIAL	INDUSTRIAL	MINERAL RTS.	RAILROAD
0901			1,375,544	63,790	53,821		
0902	5,844,241	1,952,424	6,676,768	55,278	94,513		45,168
0904		2,976	1,673,950	275,097	8,711,492		
0905		21,710	8,198,995	304,330			

FLORENCE	5,844,241	1,977,110	17,925,257	698,495	8,859,826		45,168
----------	-----------	-----------	------------	---------	-----------	--	--------

FLOR TWP TOWN FUNDS							
TOTAL VALUE	5,844,241	1,977,110	17,925,257	698,495	8,859,826		45,168

FLORENCE	35,350,097
WILL CO TOTAL	35,350,097

OTHER COUNTIES	
----------------	--

GRAND TOTAL	35,350,097
-------------	------------

--	--	--	--	--	--	--	--

--	--	--	--	--	--	--	--

--	--	--	--	--	--	--	--

--	--	--	--	--	--	--	--

--	--	--	--	--	--	--	--

--	--	--	--	--	--	--	--

--	--	--	--	--	--	--	--

FLORENCE TWP.

Will County I.C.T. 25

EQUALIZED VALUES FOR TAXING BODIES BY TAX CODE/TOWNSHIP & PROPERTY CLASS

FLOR TWP ROAD FUNDS	267 1201 1201	FARM-A	FARM-B	RESIDENTIAL	COMMERCIAL	INDUSTRIAL	MINERAL RTS.	RAILROAD
0901				1,375,544	63,790	53,821		
0902	5,844,241	1,952,424		6,676,768	55,278	94,513		45,168
0904		2,976		1,673,950	275,097	8,711,492		
0905		21,710		8,198,995	304,330			

FLORENCE	5,844,241	1,977,110		17,925,257	698,495	8,859,826		45,168
----------	-----------	-----------	--	------------	---------	-----------	--	--------

FLOR TWP ROAD FUNDS								
TOTAL VALUE	5,844,241	1,977,110		17,925,257	698,495	8,859,826		45,168

FLORENCE	35,350,097
WILL CO TOTAL	35,350,097

OTHER COUNTIES	
----------------	--

GRAND TOTAL	35,350,097
-------------	------------

--	--

--	--

--	--

--	--

--	--

--	--

--	--

Florence Road

EQUALIZED VALUES FOR TAXING BODIES BY TAX CODE/TOWNSHIP & PROPERTY CLASS

FRKFT TWP TOWN FUNDS 347 1240 1240

	FARM-A	FARM-B	RESIDENTIAL	COMMERCIAL	INDUSTRIAL	MINERAL RTS.	RAILROAD
1906	1,547,856	41,312	613,935,240	83,074,181	43,881,622		40,723
1907							
1908	1,529,475	66,303	10,926,366	2,217,020	332,108		59,564
1909							
1910	55,321	12,390	415,975,606	34,481,385	15,353,867		
1911	645,706	38,211	46,681,055	1,739,749	7,813,992		
1917			3,483,250	153,972			
1919	950,467	29,188	4,512,313	899,912	22,960		40,571
1920	19,271	1,655	5,628,201	60,999,147	56,085,888		
1922			45,494,613	10,080,971			
1923	209,529	5,374	13,663,733	1,458,054			
1924	109,350	16,007	242,550,124	10,254,440	9,852		
1925			687,924	1,627,269	16,263		
1926	81,558	906	51,811,263	11,752,060			
1928							
1929			1,441,490				
1930			1,982,670				
1932							
1933							
1934			2,348,392	9,625,132			
1936				2,288,379	445,692		
1937				4,521,733			
1938			29,167,529	838,895	417,824		
1939							
1940		1,645	24,247,836	621,697			
1941	162,171	14,284	505,939	2,485,935	1,003,455		
1942							
1943							
1944	49,218	2,183	69,164	491,749	581,189		
1945		4,087	27,595,767	34,634,554	22,162,629		
1947			7,699,165				
1949							
1950				142,421	3,513		
1951	152,555	67,951	1,199,303	508,683	4,510		
1952							
1953							
1954			46,004,552	23,383,821	11,054,030		
1955			97,754	1,580,098	3,339,924		
1956			5,059,922				
1957			3,158,880				
1958	44,948	12,889	87,841,029	5,252,639	8,008		
1959		1,170			6,764		
1960					431,075		
1961		683	202,633,898	431,379			
1963							
1964							
1965			36,340,214				
1966			5,035,214	1,494,302	1,713,946		
1967							
1968							
1969		881	4,569				

FRANKFORD TWP.

Will County I.C.T. 45

EQUALIZED VALUES FOR TAXING BODIES BY TAX CODE/TOWNSHIP & PROPERTY CLASS

FRKFT TWP TOWN FUNDS 347 1240 1240

	FARM-A	FARM-B	RESIDENTIAL	COMMERCIAL	INDUSTRIAL	MINERAL RTS.	RAILROAD
1970		6,715	780	19,338,170	2,750,641		
1971			12,224,520	11,403,081			
1975			10,629,889				
FRANKFORT	5,557,425	323,836	1,960,638,224	337,790,828	167,439,751		140,858

FRKFT TWP TOWN FUNDS	FARM-A	FARM-B	RESIDENTIAL	COMMERCIAL	INDUSTRIAL	MINERAL RTS.	RAILROAD
TOTAL VALUE	5,557,425	323,836	1,960,638,224	337,790,828	167,439,751		140,858

FRANKFORT 2,471,890,922
 WILL CO TOTAL 2,471,890,922

OTHER COUNTIES							
GRAND TOTAL	2,471,890,922						

--	--	--	--	--	--	--	--

--	--	--	--	--	--	--	--

--	--	--	--	--	--	--	--

--	--	--	--	--	--	--	--

--	--	--	--	--	--	--	--

--	--	--	--	--	--	--	--

--	--	--	--	--	--	--	--

FRANKFORT TWP.

EQUALIZED VALUES FOR TAXING BODIES BY TAX CODE/TOWNSHIP & PROPERTY CLASS

FRKFT TWP ROAD FUNDS 348 1241 1241

	FARM-A	FARM-B	RESIDENTIAL	COMMERCIAL	INDUSTRIAL	MINERAL RTS.	RAILROAD
1906	1,547,856	41,312	613,935,240	83,074,181	43,881,622		40,723
1907							
1908	1,529,475	66,303	10,926,366	2,217,020	332,108		59,564
1909							
1910	55,321	12,390	415,975,606	34,481,385	15,353,867		
1911	645,706	38,211	46,681,055	1,739,749	7,813,992		
1917			3,483,250	153,972			
1919	950,467	29,188	4,512,313	899,912	22,960		40,571
1920	19,271	1,655	5,628,201	60,999,147	56,085,888		
1922			45,494,613	10,080,971			
1923	209,529	5,374	13,663,733	1,458,054			
1924	109,350	16,007	242,550,124	10,254,440	9,852		
1925			687,924	1,627,269	16,263		
1926	81,558	906	51,811,263	11,752,060			
1928							
1929			1,441,490				
1930			1,982,670				
1932							
1933							
1934			2,348,392	9,625,132			
1936				2,288,379	445,692		
1937				4,521,733			
1938			29,167,529	838,895	417,824		
1939							
1940		1,645	24,247,836	621,697			
1941	162,171	14,284	505,999	2,495,935	1,003,455		
1942							
1943							
1944	49,218	2,183	69,164	491,749	581,189		
1945		4,087	27,595,767	34,634,554	22,162,629		
1947			7,699,165				
1949							
1950				142,421	3,512		
1951	152,555	67,953	1,199,303	508,683	4,510		
1952							
1953							
1954			46,004,552	23,383,821	11,054,030		
1955			97,754	1,580,098	3,339,924		
1956			5,059,922				
1957			3,158,880				
1958	44,948	12,889	87,841,029	5,252,639	8,008		
1959		1,170			6,764		
1960					431,075		
1961		683	202,633,898	431,379			
1963							
1964							
1965			36,340,214				
1966			5,035,214	1,494,302	1,713,946		
1967							
1968							
1969		881	4,569				

FRANKFORT ROAD

Will County I.C.T. 75

EQUALIZED VALUES FOR TAXING BODIES BY TAX CODE/TOWNSHIP & PROPERTY CLASS

FRKFT TWP ROAD FUNDS 348 1241 1241

	FARM-A	FARM-B	RESIDENTIAL	COMMERCIAL	INDUSTRIAL	MINERAL RTS.	RAILROAD
1970		6,715	780	19,338,170	2,750,641		
1971			12,224,520	11,403,081			
1975			10,629,889				
FRANKFORT	5,557,425	323,836	1,960,638,224	337,790,828	167,439,751		140,858

FRKFT TWP ROAD FUNDS							
TOTAL VALUE	5,557,425	323,836	1,960,638,224	337,790,828	167,439,751		140,858

FRANKFORT 2,471,890,922
WILL CO TOTAL 2,471,890,922

OTHER COUNTIES							
GRAND TOTAL	2,471,890,922						

--	--	--	--	--	--	--	--

--	--	--	--	--	--	--	--

--	--	--	--	--	--	--	--

--	--	--	--	--	--	--	--

--	--	--	--	--	--	--	--

--	--	--	--	--	--	--	--

--	--	--	--	--	--	--	--

FRANKFORT ROAD

EQUALIZED VALUES FOR TAXING BODIES BY TAX CODE/TOWNSHIP & PROPERTY CLASS

GR GAR TWP TOWN FUNDS 339 1280 1280

	FARM-A	FARM-B	RESIDENTIAL	COMMERCIAL	INDUSTRIAL	MINERAL RTS.	RAILROAD
1801	811,776	82,347	723,498				
1802	19,329,423	2,758,791	56,543,186	4,193,536	275,609		
1803	80,501	5,512					
1804	9,075,052	900,080	74,879,874	170,182			
1805	4,874,718	662,531	11,034,519		1,044		
1806			45,773				
1807	216,490	50,769	7,383,245				
1808		2,012	466,258				
GREEN GARDEN	34,387,960	4,462,042	151,076,353	4,363,718	276,653		

GR GAR TWP TOWN FUNDS

TOTAL VALUE	34,387,960	4,462,042	151,076,353	4,363,718	276,653		
GREEN GARDEN	194,566,726						
WILL CO TOTAL	194,566,726						

OTHER COUNTIES

GRAND TOTAL	194,566,726						
-------------	-------------	--	--	--	--	--	--

--	--	--	--	--	--	--	--

--	--	--	--	--	--	--	--

--	--	--	--	--	--	--	--

--	--	--	--	--	--	--	--

--	--	--	--	--	--	--	--

--	--	--	--	--	--	--	--

Green Garden Twp.

EQUALIZED VALUES FOR TAXING BODIES BY TAX CODE/TOWNSHIP & PROPERTY CLASS

GR GAR TWP ROAD FUNDS 340 1281 1281

	FARM-A	FARM-B	RESIDENTIAL	COMMERCIAL	INDUSTRIAL	MINERAL RTS.	RAILROAD
1801	811,776	82,347	723,498				
1802	19,329,423	2,758,791	56,543,186	4,193,536	275,609		
1803	80,501	5,512					
1804	9,075,052	900,080	74,879,874	170,182			
1805	4,874,718	662,531	11,034,519		1,044		
1806			45,773				
1807	216,490	50,769	7,383,245				
1808		2,012	466,258				
GREEN GARDEN	34,387,960	4,462,042	151,076,353	4,363,718	276,653		

GR GAR TWP ROAD FUNDS

TOTAL VALUE	34,387,960	4,462,042	151,076,353	4,363,718	276,653		
GREEN GARDEN	194,566,726						
WILL CO TOTAL	194,566,726						

OTHER COUNTIES

GRAND TOTAL	194,566,726						
-------------	-------------	--	--	--	--	--	--

--	--	--	--	--	--	--	--

--	--	--	--	--	--	--	--

--	--	--	--	--	--	--	--

--	--	--	--	--	--	--	--

--	--	--	--	--	--	--	--

--	--	--	--	--	--	--	--

Green Garden Road

EQUALIZED VALUES FOR TAXING BODIES BY TAX CODE/TOWNSHIP & PROPERTY CLASS

HOMER TWP TOWN FUNDS 321 1320 1320

	FARM-A	FARM-B	RESIDENTIAL	COMMERCIAL	INDUSTRIAL	MINERAL RTS.	RAILROAD
1601	2,921,947	377,646	30,752,562	2,780,027	14,888		
1602	67,169	26,269	13,662,676	292,134	81,168		
1603			104,162				27,861
1604	1,015,167	128,834	33,200,150				
1606	932,789	14,978	6,529,068	61,782	98,159		
1607	785,941	78,663	21,085,234	2,024,865	280,531		
1609	79,611	16,387	340,051		32,342		
1610			6,268,854	559,285			
1611			15,219,641				
1612	896	837	842,741	40,000	608		
1614							
1615			599,007				
1616			89,485	20,680			
1617		764	185,048		1,929		
1618			1,044,317	800,602			
1619			274,710				
1620			33,643,006	17,940,943	3,021,000		
1621	99,164	13,753	58,964,407	2,750,989			
1622			3,625,987				
1623	1,448,334	266,912	5,658,944				
1624							
1625	5,438	4,730	148,240	873,378			
1626		5,085	165,344,037	868,868			
1627			4,206,511				
1628			16,956,326	1,740,053			
1629		257	375,118				
1630		4,789					
1631	2,581,767	342,136	344,371,329	33,321,643	3,642,991		
1632	237,803	25,150	379,731,877	43,101,745	1,170,815		
1633	563,658	136,827	77,205,506	1,130,341			
1634	562,353	37,621	106,609,338	2,338,671	135,242		
1635			834,994	48,667			
1636			111,537				
1637			7,608,827				
1638							
1639	97,218	5,253	344,258		577		
1640			4,744,970				
1641			18,130,636				
1642			12,759				
1643			2,855,766				
1644			1,042,648				
1645			3,883,029				
1646				3,872,811			
1647			9,850				
1648	384,826	24,707	1,373,624		15,001		
1649			2,235,005				
HOMER	11,784,081	1,511,598	1,370,226,235	114,567,484	8,495,251		27,861
HOMER TWP TOWN FUNDS							
TOTAL VALUE	11,784,081	1,511,598	1,370,226,235	114,567,484	8,495,251		27,861

Homer Twp.

EQUALIZED VALUES FOR TAXING BODIES BY TAX CODE/TOWNSHIP & PROPERTY CLASS

HOMER TWP TOWN FUNDS 321 1320 1320

FARM-A

FARM-B

RESIDENTIAL

COMMERCIAL

INDUSTRIAL

MINERAL RTS.

RAILROAD

HOMER	1,506,612,510							
WILL CO TOTAL	1,506,612,510							

OTHER COUNTIES

GRAND TOTAL 1,506,612,510

[Redacted table row]

[Redacted table row]

[Redacted table row]

[Redacted table row]

[Redacted table row]

[Redacted table row]

[Redacted table row]

[Redacted table row]

[Redacted table row]

HOMER TWP.

EQUALIZED VALUES FOR TAXING BODIES BY TAX CODE/TOWNSHIP & PROPERTY CLASS

HOMER TWP ROAD FUNDS 322 1321 1321

	FARM-A	FARM-B	RESIDENTIAL	COMMERCIAL	INDUSTRIAL	MINERAL RTS.	RAILROAD
1601	2,921,947	377,646	30,752,562	2,780,027	14,888		
1602	67,169	26,269	13,662,676	292,134	81,168		
1603			104,162				27,861
1604	1,015,167	128,834	33,200,150				
1606	932,789	14,978	6,529,068	61,782	98,159		
1607	785,941	78,663	21,085,234	2,024,865	280,531		
1609	79,611	16,387	340,051		32,342		
1610			6,268,854	559,285			
1611			15,219,641				
1612	896	837	842,741	40,000	608		
1614							
1615			599,007				
1616			89,485	20,680			
1617		764	185,048		1,929		
1618			1,044,317	800,602			
1619			274,710				
1620			33,643,006	17,940,943	3,021,000		
1621	99,164	13,753	58,964,407	2,750,989			
1622			3,625,987				
1623	1,448,334	266,912	5,658,944				
1624							
1625	5,438	4,730	148,240	873,378			
1626		5,085	165,344,037	868,868			
1627			4,206,511				
1628			16,956,326	1,740,053			
1629		257	375,118				
1630		4,789					
1631	2,581,767	342,136	344,371,329	33,321,643	3,642,991		
1632	237,803	25,150	379,731,877	43,101,745	1,170,815		
1633	563,658	136,827	77,205,506	1,130,341			
1634	562,353	37,621	106,609,338	2,338,671	135,242		
1635			834,994	48,667			
1636			111,537				
1637			7,608,827				
1638							
1639	97,218	5,253	344,258		577		
1640			4,744,970				
1641			18,130,636				
1642			12,759				
1643			2,855,766				
1644			1,042,648				
1645			3,883,029				
1646				3,872,811			
1647			9,850				
1648	384,826	24,707	1,373,624		15,001		
1649			2,235,005				
HOMER	11,784,081	1,511,598	1,370,226,235	114,567,484	8,495,251		27,861
HOMER TWP ROAD FUNDS							
TOTAL VALUE	11,784,081	1,511,598	1,370,226,235	114,567,484	8,495,251		27,861

Homer Road

Will County I.C.T.

22

EQUALIZED VALUES FOR TAXING BODIES BY TAX CODE/TOWNSHIP & PROPERTY CLASS

HOMER TWP ROAD FUNDS 322 1321 1321

FARM-A

FARM-B

RESIDENTIAL

COMMERCIAL

INDUSTRIAL

MINERAL RTS.

RAILROAD

HOMER	1,506,612,510
WILL CO TOTAL	1,506,612,510

OTHER COUNTIES

GRAND TOTAL	1,506,612,510
-------------	---------------

--	--

--	--

--	--

--	--

--	--

--	--

--	--

<i>HOMER ROAD</i>	
-------------------	--

EQUALIZED VALUES FOR TAXING BODIES BY TAX CODE/TOWNSHIP & PROPERTY CLASS

JACKSN TWP TOWN FUNDS 274 1360 1360

	FARM-A	FARM-B	RESIDENTIAL	COMMERCIAL	INDUSTRIAL	MINERAL RTS.	RAILROAD
1001	582,223	237,208	1,904,019	139,551	555,677		
1002	2,059,117	381,054	5,486,100				
1003	85,150	6,487		1,427	11,665		
1004	582,118	115,816	5,933,675		20,000		
1007	3,760,736	903,553	24,686,474		178,892		307,616
1008	223,541	149,706	117,294	2,178,345	126,110		
1009			3,857				
1010	125,817	85,843	50,932,216	1,326,952	2,800,615		50,873
1011		6,342			4,771,997		
1012		21,266	74,040	4,427,350			
1013			75,708		93,127		
1014	261,452	202,464	629,680				
1015	13,000	92,910	4,031,444				
1016	130,987	21,380					
1017	37,150	59,246					
1018		6,793					
1021		4,319					
1022	30,533	35,053	46,495				

JACKSON	7,891,824	2,329,440	93,921,002	8,073,625	8,558,083		358,489
---------	-----------	-----------	------------	-----------	-----------	--	---------

JACKSN TWP TOWN FUNDS TOTAL VALUE	7,891,824	2,329,440	93,921,002	8,073,625	8,558,083		358,489
--------------------------------------	-----------	-----------	------------	-----------	-----------	--	---------

JACKSON	121,132,463						
WILL CO TOTAL	121,132,463						

OTHER COUNTIES

GRAND TOTAL 121,132,463

--	--	--	--	--	--	--	--

--	--	--	--	--	--	--	--

--	--	--	--	--	--	--	--

--	--	--	--	--	--	--	--

--	--	--	--	--	--	--	--

JACKSON TWP.

EQUALIZED VALUES FOR TAXING BODIES BY TAX CODE/TOWNSHIP & PROPERTY CLASS

JACKSN TWP ROAD FUNDS 275 1361 1361

	FARM-A	FARM-B	RESIDENTIAL	COMMERCIAL	INDUSTRIAL	MINERAL RTS.	RAILROAD
1001	582,223	237,208	1,904,019	139,551	555,677		
1002	2,059,117	381,054	5,486,100				
1003	85,150	6,487		1,427	11,665		
1004	582,118	115,816	5,933,675		20,000		
1007	3,760,736	903,553	24,686,474		178,892		307,616
1008	223,541	149,706	117,294	2,178,345	126,110		
1009			3,857				
1010	125,817	85,843	50,932,216	1,326,952	2,800,615		50,873
1011		6,342			4,771,997		
1012		21,266	74,040	4,427,350			
1013			75,708		93,127		
1014	261,452	202,464	629,680				
1015	13,000	92,910	4,031,444				
1016	130,987	21,380					
1017	37,150	59,246					
1018		6,793					
1021		4,319					
1022	30,533	35,053	46,495				

JACKSON	7,891,824	2,329,440	93,921,002	8,073,625	8,558,083		358,489
---------	-----------	-----------	------------	-----------	-----------	--	---------

JACKSN TWP ROAD FUNDS

TOTAL VALUE	7,891,824	2,329,440	93,921,002	8,073,625	8,558,083		358,489
-------------	-----------	-----------	------------	-----------	-----------	--	---------

JACKSON	121,132,463						
WILL CO TOTAL	121,132,463						

OTHER COUNTIES

GRAND TOTAL 121,132,463

--	--	--	--	--	--	--	--

--	--	--	--	--	--	--	--

--	--	--	--	--	--	--	--

--	--	--	--	--	--	--	--

--	--	--	--	--	--	--	--

JACKSON ROAD

EQUALIZED VALUES FOR TAXING BODIES BY TAX CODE/TOWNSHIP & PROPERTY CLASS

JOLIET TWP TOWN FUNDS 387 1400 1400

	FARM-A	FARM-B	RESIDENTIAL	COMMERCIAL	INDUSTRIAL	MINERAL RTS.	RAILROAD
3001	67,223	7,357	14,405,556	2,430,853	9,763,197		24,248
3002	906,447	193,699	2,223,433	706,141	2,803,147		48,496
3003		567		3,125	98,769		178,780
3004					1,990		96,952
3005	1,313,645	32,505	5,167,700	1,404,628	909,438		24,008
3006	173,399	46,889	5,313,300	1,339,938	1,055,599		
3011	77,909	13,194	806,735,379	172,953,472	15,954,308		1,599,768
3012	1,018,172	86,789	36,427,535	7,238,723	2,301,302		169,764
3013			2,904,823	479,114	671,808		1,379,616
3016							
3017			18,720,786	822,772			
3018			15,846,289	522,664	1,126		
3019			6,022,472	15,071,879	5,936		
3021			442,893				
3022			15,553,986	287,066			
3024			9,029,547	659,964			
3025			1,947	152,716			
3026					393,576		
3028	330,157	70,559	2,585,465	33,400,604	1,740,571		
3030			14,880,611	133,450			
3031			5,671,173	249,106			
3032			13,915				
3033							
3034			8,474,783	11,749,797			
3035					11,018,046		
3037			27,609,274	13,971,464	7,883,836		96,704
3038	25,119	11,796	621,781	4,076,388	11,951,601		30,339
3039			1,636,654	698,090	53,098		26,004
3041			6,013,211	1,852,726	8,227		
3042			1,793,875				
3043			7,421,223				
3044				4,049			12,028
3045			2,283,338				
3046			40,980				
3047	58,987	161,823	614,982	1,094,672			
3048			107,312	16,163,911	691,741		
3049							
3050		62,712		318,756			
3051	1,204,128	17,910		4,482,070			
3052			4,222	6,902,075	76,577		
3053			153,519	303,184			
3054							
3055			4,243,002	53,272			
3056	157,542	6,683	3,956,384				
3057	223,080	27,792	119,814	1,191,243	4,275,728		
3058			1,031,691				
3059			4,617				
3060			171,907				
3061			56,110				
JOLIET	5,555,808	740,275	1,028,305,489	300,717,912	71,659,621		3,686,707

JOLIET TWP TOWN FUNDS

TOTAL VALUE 5,555,808 740,275 1,028,305,489 300,717,912 71,659,621 3,686,707

JOLIET TWP

EQUALIZED VALUES FOR TAXING BODIES BY TAX CODE/TOWNSHIP & PROPERTY CLASS

JOLIET TWP TOWN FUNDS 387 1400 1400

FARM-A

FARM-B

RESIDENTIAL

COMMERCIAL

INDUSTRIAL

MINERAL RTS.

RAILROAD

JOLIET	1,410,665,812
WILL CO TOTAL	1,410,665,812

OTHER COUNTIES

GRAND TOTAL	1,410,665,812
-------------	---------------

[Redacted]

[Redacted]

[Redacted]

[Redacted]

[Redacted]

[Redacted]

[Redacted]

<i>JOLIET TWP</i>	
-------------------	--

EQUALIZED VALUES FOR TAXING BODIES BY TAX CODE/TOWNSHIP & PROPERTY CLASS

JOLIET TWP ROAD FUNDS 388 1401 1401

	FARM-A	FARM-B	RESIDENTIAL	COMMERCIAL	INDUSTRIAL	MINERAL RTS.	RAILROAD
3001	67,223	7,357	14,405,556	2,430,853	9,763,197		24,248
3002	906,447	193,699	2,223,433	706,141	2,803,147		48,496
3003		567		3,125	98,769		178,780
3004					1,990		96,952
3005	1,313,645	32,505	5,167,700	1,404,628	909,438		24,008
3006	173,399	46,889	5,313,300	1,339,938	1,055,599		
3011	77,909	13,194	806,735,379	172,953,472	15,954,308		1,599,768
3012	1,018,172	86,789	36,427,535	7,238,723	2,301,302		169,764
3013			2,904,823	479,114	671,808		1,379,616
3016							
3017			18,720,786	822,772			
3018			15,846,289	522,664	1,126		
3019			6,022,472	15,071,879	5,936		
3021			442,893				
3022			15,553,986	287,066			
3024			9,029,547	659,964			
3025			1,947	152,716			
3026					393,576		
3028	330,157	70,559	2,585,465	33,400,604	1,740,571		
3030			14,880,611	133,450			
3031			5,671,173	249,106			
3032			13,915				
3033							
3034			8,474,783	11,749,797			
3035					11,018,046		
3037			27,609,274	13,971,464	7,883,836		96,704
3038	25,119	11,796	621,781	4,076,388	11,951,601		30,339
3039			1,636,654	698,090	53,098		26,004
3041			6,013,211	1,852,726	8,227		
3042			1,793,875				
3043			7,421,223				
3044				4,049			12,028
3045			2,283,338				
3046			40,980				
3047	58,987	161,823	614,982	1,094,672			
3048			107,312	16,163,911	691,741		
3049							
3050		62,712		318,756			
3051	1,204,128	17,910		4,482,070			
3052			4,222	6,902,075	76,577		
3053			153,519	303,184			
3054							
3055			4,243,002	53,272			
3056	157,542	6,683	3,956,384				
3057	223,080	27,792	119,814	1,191,243	4,275,728		
3058			1,031,691				
3059			4,617				
3060			171,907				
3061			56,110				
JOLIET	5,555,808	740,275	1,028,305,489	300,717,912	71,659,621		3,686,707
JOLIET TWP ROAD FUNDS							
TOTAL VALUE	5,555,808	740,275	1,028,305,489	300,717,912	71,659,621		3,686,707

JOLIET ROAD

Will County I.C.T.

87

EQUALIZED VALUES FOR TAXING BODIES BY TAX CODE/TOWNSHIP & PROPERTY CLASS

JOLIET TWP ROAD FUNDS 388 1401 1401

FARM-A

FARM-B

RESIDENTIAL

COMMERCIAL

INDUSTRIAL

MINERAL RTS.

RAILROAD

JOLIET	1,410,665,812							
WILL CO TOTAL	1,410,665,812							

OTHER COUNTIES

GRAND TOTAL	1,410,665,812							
-------------	---------------	--	--	--	--	--	--	--

[Redacted]

[Redacted]

[Redacted]

[Redacted]

[Redacted]

[Redacted]

[Redacted]

<i>JOLIET ROAD</i>								
--------------------	--	--	--	--	--	--	--	--

EQUALIZED VALUES FOR TAXING BODIES BY TAX CODE/TOWNSHIP & PROPERTY CLASS

LOCKPT TWP TOWN FUNDS 282 1440 1440

	FARM-A	FARM-B	RESIDENTIAL	COMMERCIAL	INDUSTRIAL	MINERAL RTS.	RAILROAD
1102			49,204				
1103	47,696	15,661	62,160,965	8,556,683	6,288,952		58,349
1104			47,771	310,123	1,708,305		73,848
1105	320,589	105,746	204,412,596	43,314,455	9,874,060		31,758
1106	460,457	43,485	16,461,457	1,455,961	3,566,400		19,754
1107	184,571	16,494	8,378,594	616,470			
1108					58,776		
1109	1,290,124	59,055	33,230,367	2,580,062	1,029,283		279,770
1110			66,558,944	3,236,891	5,322		77,529
1111	54,366	15,720	2,266,145	71,495	5,846,279		128,250
1112			136,999,977	23,766,986	2,725,099		288,553
1113			1,693,464	207,113	804,440		26,960
1114	48,219	225	46,207,511	3,065,693	8,630,023		
1115	382,270	45,765	37,446,836	1,934,737	1,237,425		201,909
1116			875,725	245,456	111,494		25,484
1117		1,586	108,212,394	1,516,310	1,721,130		37,848
1118	358,165	162,229	143,874,444	3,050,709	465,840		276,186
1119			27,332,487	2,717,218	7,848		
1120		2,728	103,107				12,467
1121					122,894		
1122			20,224,297	1,464,736			
1123					10,116		
1124			1,604,880	165,577	724,997		117,617
1125		3,556	370,248	112,559	7,521,683		78,806
1126			284,227	71,605			
1128			12,166,388	392,083			
1130	110,281	20,916	38,785,686	134,098	18,238,361		
1132				260,191			
1134			985,790				
1135		4,295					
1136			4,349,254	112,847			
1137							
1138							
1139		17,197	132,377,281	29,764,218	57,451,602		
1140			55,743,286	5,852,506	48,697		
1141			15,459,227	2,068			
1142					1,545,080		
1143			4,606,718				
1144			4,565,102				
1145			27,898,648				
1146			44,622	2,059,091			
1147			238,522				
1148			2,291,308				
LOCKPORT	3,256,738	514,658	1,218,307,472	137,037,941	129,744,106		1,735,088

LOCKPT TWP TOWN FUNDS

TOTAL VALUE	3,256,738	514,658	1,218,307,472	137,037,941	129,744,106		1,735,088
LOCKPORT	1,490,596,003						
WILL CO TOTAL	1,490,596,003						

OTHER COUNTIES

GRAND TOTAL	1,490,596,003						
-------------	---------------	--	--	--	--	--	--

LOCKPORT TWP.

EQUALIZED VALUES FOR TAXING BODIES BY TAX CODE/TOWNSHIP & PROPERTY CLASS

LOCKPT TWP ROAD FUNDS 283 1441 1441

	FARM-A	FARM-B	RESIDENTIAL	COMMERCIAL	INDUSTRIAL	MINERAL RTS.	RAILROAD
1102			49,204				
1103	47,696	15,661	62,160,965	8,556,683	6,288,952		58,349
1104			47,771	310,123	1,708,305		73,848
1105	320,589	105,746	204,412,596	43,314,455	9,874,060		31,758
1106	460,457	43,485	16,461,457	1,455,961	3,566,400		19,754
1107	184,571	16,494	8,378,594	616,470			
1108					58,776		
1109	1,290,124	59,055	33,230,367	2,580,062	1,029,283		279,770
1110			66,558,944	3,236,891	5,322		77,529
1111	54,366	15,720	2,266,145	71,495	5,846,279		128,250
1112			136,999,977	23,766,986	2,725,099		288,553
1113			1,693,464	207,113	804,440		26,960
1114	48,219	225	46,207,511	3,065,693	8,630,023		
1115	382,270	45,765	37,446,836	1,934,737	1,237,425		201,909
1116			875,725	245,456	111,494		25,484
1117		1,586	108,212,394	1,516,310	1,721,130		37,848
1118	358,165	162,229	143,874,444	3,050,709	465,840		276,186
1119			27,332,487	2,717,218	7,848		
1120		2,728	103,107				12,467
1121					122,894		
1122			20,224,297	1,464,736			
1123					10,116		
1124			1,604,880	165,577	724,997		117,617
1125		3,556	370,248	112,559	7,521,683		78,806
1126			284,227	71,605			
1128			12,166,388	392,083			
1130	110,281	20,916	38,785,686	134,098	18,238,361		
1132				260,191			
1134			985,790				
1135		4,295					
1136			4,349,254	112,847			
1137							
1138							
1139		17,197	132,377,281	29,764,218	57,451,602		
1140			55,743,286	5,852,506	48,697		
1141			15,459,227	2,068			
1142					1,545,080		
1143			4,606,718				
1144			4,565,102				
1145			27,898,648				
1146			44,622	2,059,091			
1147			238,522				
1148			2,291,308				

LOCKPORT	3,256,738	514,658	1,218,307,472	137,037,941	129,744,106		1,735,088
----------	-----------	---------	---------------	-------------	-------------	--	-----------

LOCKPT TWP ROAD FUNDS							
TOTAL VALUE	3,256,738	514,658	1,218,307,472	137,037,941	129,744,106		1,735,088

LOCKPORT	1,490,596,003						
WILL CO TOTAL	1,490,596,003						

OTHER COUNTIES

GRAND TOTAL	1,490,596,003						
-------------	---------------	--	--	--	--	--	--

LOCKPORT ROAD

Will County I.C.T.

11

EQUALIZED VALUES FOR TAXING BODIES BY TAX CODE/TOWNSHIP & PROPERTY CLASS

MANHTN TWP TOWN FUNDS 307 1480 1480	FARM-A	FARM-B	RESIDENTIAL	COMMERCIAL	INDUSTRIAL	MINERAL RTS.	RAILROAD
1401	258,750	153,253	169,408,157	12,887,537	187,711		86,553
1402	10,895,273	2,064,255	57,303,283	990,121	3,992,596		307,183
1403	5,077,057	1,420,865	4,068,000		1,002,896		
1404	398,950	125,635	239,600	202,850	7,499,300		
1405		24,956					
MANHATTAN	16,630,030	3,788,964	231,019,040	14,080,508	12,682,503		393,736
MANHTN TWP TOWN FUNDS							
TOTAL VALUE	16,630,030	3,788,964	231,019,040	14,080,508	12,682,503		393,736
MANHATTAN	278,594,781						
WILL CO TOTAL	278,594,781						
OTHER COUNTIES							
GRAND TOTAL	278,594,781						

MANHATTAN TWP

EQUALIZED VALUES FOR TAXING BODIES BY TAX CODE/TOWNSHIP & PROPERTY CLASS

MANHTN TWP ROAD FUNDS 308 1481 1481	FARM-A	FARM-B	RESIDENTIAL	COMMERCIAL	INDUSTRIAL	MINERAL RTS.	RAILROAD
1401	258,750	153,253	169,408,157	12,887,537	187,711		86,553
1402	10,895,273	2,064,255	57,303,283	990,121	3,992,596		307,183
1403	5,077,057	1,420,865	4,068,000		1,002,896		
1404	398,950	125,635	239,600	202,850	7,499,300		
1405		24,956					
MANHATTAN	16,630,030	3,788,964	231,019,040	14,080,508	12,682,503		393,736
MANHTN TWP ROAD FUNDS							
TOTAL VALUE	16,630,030	3,788,964	231,019,040	14,080,508	12,682,503		393,736
MANHATTAN	278,594,781						
WILL CO TOTAL	278,594,781						
OTHER COUNTIES							
GRAND TOTAL	278,594,781						
<i>MANHATTAN ROAD</i>							

EQUALIZED VALUES FOR TAXING BODIES BY TAX CODE/TOWNSHIP & PROPERTY CLASS

MONEE TWP TOWN FUNDS 363 1520 1520

	FARM-A	FARM-B	RESIDENTIAL	COMMERCIAL	INDUSTRIAL	MINERAL RTS.	RAILROAD
2102			33,323,181	496,090	30,459		
2103			117,850				
2104	161,985	8,646	6,326,934	155,134	1,152,074		
2105			468,181	619,169	1,910,866		
2106	93,630	41,825	69,969,335	11,852,937	8,040,016		102,915
2107			34,650	87,360			
2110			38,500		15,443		
2112		3,785	72,200	1,620,710	567,580		
2113	179,397	14,507	103,461,669	11,754,934	1,926,772		88,713
2114	2,845,594	592,727	7,131,525	906,062	113,494		196,518
2115		5,944	122,093				
2116		656	15,044	802,573			
2117	12,000	6,706-	2,121	944,219	535,794		
2118		236			33,177		
2119		1,694		208	9,018		
2121		1,130	26,271		55,332		
2122	254,333	146,503-	15,296	13,000	79,015		
2123							
2124					396		
2125	7,389,766	872,514	45,826,641	3,242,475	2,007,595		
2126			350				
2127				59,895	611,541		
2128	2,096,486	1,466,576-	64,054	7,613	125,145		
2129							
2130	266,933	141,100-	15,401	470,614	225,270		
2131	339,895	25,403					
2132		1,803					
2133							
2134	66,767	7,178-	829,921	3,687,191	30,378		
MONEE	13,706,786	197,193-	267,861,217	36,720,184	17,469,365		388,146
MONEE TWP TOWN FUNDS							
TOTAL VALUE	13,706,786	197,193-	267,861,217	36,720,184	17,469,365		388,146
MONEE							
	335,948,505						
WILL CO TOTAL							
	335,948,505						
OTHER COUNTIES							
GRAND TOTAL							
	335,948,505						

MONEE TWP

EQUALIZED VALUES FOR TAXING BODIES BY TAX CODE/TOWNSHIP & PROPERTY CLASS

MONEE TWP ROAD FUNDS 364 1521 1521

	FARM-A	FARM-B	RESIDENTIAL	COMMERCIAL	INDUSTRIAL	MINERAL RTS.	RAILROAD
2102			33,323,181	496,090	30,459		
2103			117,850				
2104	161,985	8,646	6,326,934	155,134	1,152,074		
2105			468,181	619,169	1,910,866		
2106	93,630	41,825	69,969,335	11,852,937	8,040,016		102,915
2107			34,650	87,360			
2110			38,500		15,443		
2112		3,785	72,200	1,620,710	567,580		
2113	179,397	14,507	103,461,669	11,754,934	1,926,772		88,713
2114	2,845,594	592,727	7,131,525	906,062	113,494		196,518
2115		5,944	122,093				
2116		656	15,044	802,573			
2117	12,000	6,706-	2,121	944,219	535,794		
2118		236			33,177		
2119		1,694		208	9,018		
2121		1,130	26,271		55,332		
2122	254,333	146,503-	15,296	13,000	79,015		
2123							
2124					396		
2125	7,389,766	872,514	45,826,641	3,343,475	2,007,595		
2126			350				
2127				59,895	611,541		
2128	2,096,486	1,466,576-	64,054	7,613	125,145		
2129							
2130	266,933	141,100-	15,401	470,614	225,270		
2131	339,895	25,403					
2132		1,803					
2133							
2134	66,767	7,178-	829,921	3,687,191	30,378		
MONEE	13,706,786	197,193-	267,861,217	36,720,184	17,469,365		388,146
MONEE TWP ROAD FUNDS							
TOTAL VALUE	13,706,786	197,193-	267,861,217	36,720,184	17,469,365		388,146
OTHER COUNTIES							
GRAND TOTAL	335,948,505						

Monie Road

EQUALIZED VALUES FOR TAXING BODIES BY TAX CODE/TOWNSHIP & PROPERTY CLASS

N LENX TWP TOWN FUNDS 315 1560 1560

	FARM-A	FARM-B	RESIDENTIAL	COMMERCIAL	INDUSTRIAL	MINERAL RTS.	RAILROAD
1501	414,282	244,835	542,451	568,122	2,659,349		15,195
1502	181,678	40,211	206,249		21,620		15,195
1509	496,549	162,900	688,996,374	84,231,660	35,159,535		39,291
1510	286,536	131,629	42,498,091	1,406,230	3,320		105,014
1511			80,565	187,965			
1512			27,235				
1516		3,428	16,324,138				
1517		1,462	435				
1518	645,202	55,294	4,964,525				7,598
1519		8,059					
1520	2,813,881	517,757	290,701,737	7,176,868	21,125,758		459,862
1521	27,720	42,425	4,981,677				
1524							
1525							
1526		14,194	8,763,530				
1527			89,500				
1531			43,211,466				
1532			57,055,389				
1533	246,043	3,542	195,723				
1534		5,723			3,320,827		
1535			67,062,522				
1536							
1540				203,965			
1556				59,222			
1557		5,661	140,000				
1558				627,710			
1559			2,735,794				
1560		8,922			25,306,354		
1561							
1562			8,849,532				
NEW LENOX	5,111,891	1,246,042	1,237,426,933	94,461,742	87,596,763		642,155
N LENX TWP TOWN FUNDS							
TOTAL VALUE	5,111,891	1,246,042	1,237,426,933	94,461,742	87,596,763		642,155
NEW LENOX	1,426,485,526						
WILL CO TOTAL	1,426,485,526						
OTHER COUNTIES							
GRAND TOTAL	1,426,485,526						

New Lenox Twp

Will County I.C.T. 76

EQUALIZED VALUES FOR TAXING BODIES BY TAX CODE/TOWNSHIP & PROPERTY CLASS

N LENX TWP ROAD FUNDS 316 1561 1561

	FARM-A	FARM-B	RESIDENTIAL	COMMERCIAL	INDUSTRIAL	MINERAL RTS.	RAILROAD
1501	414,282	244,835	542,451	568,122	2,659,349		15,195
1502	181,678	40,211	206,249		21,620		15,195
1509	496,549	162,900	688,996,374	84,231,660	35,159,535		39,291
1510	286,536	131,629	42,498,091	1,406,230	3,320		105,014
1511			80,565	187,965			
1512			27,235				
1516		3,428	16,324,138				
1517		1,462	435				
1518	645,202	55,294	4,964,525				7,598
1519		8,059					
1520	2,813,881	517,757	290,701,737	7,176,868	21,125,758		459,862
1521	27,720	42,425	4,981,677				
1524							
1525							
1526		14,194	8,763,530				
1527			89,500				
1531			43,211,466				
1532			57,055,389				
1533	246,043	3,542	195,723				
1534		5,723			3,320,827		
1535			67,062,522				
1536							
1540				203,965			
1556				59,222			
1557		5,661	140,000				
1558				627,710			
1559			2,735,794				
1560		8,922			25,306,354		
1561							
1562			8,849,532				

NEW LENOX	5,111,891	1,246,042	1,237,426,933	94,461,742	87,596,763		642,155
-----------	-----------	-----------	---------------	------------	------------	--	---------

N LENX TWP ROAD FUNDS TOTAL VALUE	5,111,891	1,246,042	1,237,426,933	94,461,742	87,596,763		642,155
--------------------------------------	-----------	-----------	---------------	------------	------------	--	---------

NEW LENOX	1,426,485,526						
WILL CO TOTAL	1,426,485,526						

OTHER COUNTIES

GRAND TOTAL 1,426,485,526

--	--	--	--	--	--	--	--

--	--	--	--	--	--	--	--

--	--	--	--	--	--	--	--

New Lenox Road

EQUALIZED VALUES FOR TAXING BODIES BY TAX CODE/TOWNSHIP & PROPERTY CLASS

PEOTONE TWP TOWN FUND 331 1600 1600

	FARM-A	FARM-B	RESIDENTIAL	COMMERCIAL	INDUSTRIAL	MINERAL RTS.	RAILROAD
1705	10,510	59,641	75,201,949	10,638,002	2,168,491		58,498
1706	13,007,970	4,051,020	9,445,254	2,842,221	808,342		225,432
1708							
PEOTONE	13,018,480	4,110,661	84,647,203	13,480,223	2,976,833		283,930

PEOTONE TWP TOWN FUND							
TOTAL VALUE	13,018,480	4,110,661	84,647,203	13,480,223	2,976,833		283,930

PEOTONE 118,517,330
WILL CO TOTAL 118,517,330

OTHER COUNTIES							
GRAND TOTAL	118,517,330						

--	--	--	--	--	--	--	--

--	--	--	--	--	--	--	--

--	--	--	--	--	--	--	--

--	--	--	--	--	--	--	--

--	--	--	--	--	--	--	--

--	--	--	--	--	--	--	--

--	--	--	--	--	--	--	--

PEOTONE TWP

EQUALIZED VALUES FOR TAXING BODIES BY TAX CODE/TOWNSHIP & PROPERTY CLASS

PEOTONE TWP ROAD FUND 332 1601 1601

	FARM-A	FARM-B	RESIDENTIAL	COMMERCIAL	INDUSTRIAL	MINERAL RTS.	RAILROAD
1705	10,510	59,641	75,201,949	10,638,002	2,168,491		58,498
1706	13,007,970	4,051,020	9,445,254	2,842,221	808,342		225,432
1708							
PEOTONE	13,018,480	4,110,661	84,647,203	13,480,223	2,976,833		283,930

PEOTONE TWP ROAD FUND							
TOTAL VALUE	13,018,480	4,110,661	84,647,203	13,480,223	2,976,833		283,930

PEOTONE 118,517,330
WILL CO TOTAL 118,517,330

OTHER COUNTIES							
GRAND TOTAL	118,517,330						

--	--	--	--	--	--	--	--

--	--	--	--	--	--	--	--

--	--	--	--	--	--	--	--

--	--	--	--	--	--	--	--

--	--	--	--	--	--	--	--

--	--	--	--	--	--	--	--

--	--	--	--	--	--	--	--

PEOTONE ROAD

EQUALIZED VALUES FOR TAXING BODIES BY TAX CODE/TOWNSHIP & PROPERTY CLASS

PLFD TWP TOWN FUNDS	242 1640 1640						
	FARM-A	FARM-B	RESIDENTIAL	COMMERCIAL	INDUSTRIAL	MINERAL RTS.	RAILROAD
0601		414	9,973		154,797		
0602	945,689	347,773	513,761,032	69,849,520	24,739,855		36,924
0603							
0604	2,776,415	658,833	188,882,263	4,750,685	4,175,785		159,244
0606		6,616	265,279,058	107,032,959			
0607			8,745,727	381,258			
0609			7,841,670	1,121,195			
0610			61,978	229,054			
0611	49,185	15,803	311,212,917	10,792,851			
0612		9,837	229,964,674	6,394,008			
0613					298,899		
0614			14,927,418	1,808,788			
0615			69,230,422				
0616				5,951,144			
0618			9,649,068				
0619							
0620			976,199	2,429,214	253,434		
0621	173,411	13,936	110,806,359	486,881			
0622		4,185	104,573,047	3,354,700			
0623			86,897	105,028			
0624				13,205			
0625				4,497			
PLAINFIELD	3,944,700	1,057,397	1,836,008,702	214,704,987	29,622,770		196,168
PLFD TWP TOWN FUNDS							
TOTAL VALUE	3,944,700	1,057,397	1,836,008,702	214,704,987	29,622,770		196,168
PLAINFIELD	2,085,534,724						
WILL CO TOTAL	2,085,534,724						
OTHER COUNTIES							
GRAND TOTAL	2,085,534,724						

PLAINFIELD TWP.

EQUALIZED VALUES FOR TAXING BODIES BY TAX CODE/TOWNSHIP & PROPERTY CLASS

PLFD TWP ROAD FUNDS	243 1641 1641	FARM-A	FARM-B	RESIDENTIAL	COMMERCIAL	INDUSTRIAL	MINERAL RTS.	RAILROAD
0601			414	9,973		154,797		
0602	945,689	347,773		513,761,032	69,849,520	24,739,855		36,924
0603								
0604	2,776,415	658,833		188,882,263	4,750,685	4,175,785		159,244
0606		6,616		265,279,058	107,032,959			
0607				8,745,727		381,258		
0609				7,841,670	1,121,195			
0610				61,978	229,054			
0611	49,185	15,803		311,212,917	10,792,851			
0612		9,837		229,964,674	6,394,008			
0613						298,899		
0614				14,927,418	1,808,788			
0615				69,230,422				
0616					5,951,144			
0618				9,649,068				
0619								
0620				976,199	2,429,214	253,434		
0621	173,411	13,936		110,806,359	486,881			
0622		4,185		104,573,047	3,354,700			
0623				86,897	105,028			
0624					13,205			
0625					4,497			
PLAINFIELD	3,944,700	1,057,397		1,836,008,702	214,704,987	29,622,770		196,168
PLFD TWP ROAD FUNDS								
TOTAL VALUE	3,944,700	1,057,397		1,836,008,702	214,704,987	29,622,770		196,168
PLAINFIELD	2,085,534,724							
WILL CO TOTAL	2,085,534,724							
OTHER COUNTIES								
GRAND TOTAL	2,085,534,724							

Plainfield Road

EQUALIZED VALUES FOR TAXING BODIES BY TAX CODE/TOWNSHIP & PROPERTY CLASS

REED TWP TOWN FUNDS	210 1680 1680	FARM-A	FARM-B	RESIDENTIAL	COMMERCIAL	INDUSTRIAL	MINERAL RTS.	RAILROAD
0207	113,885	15,275	46,766,703	451,300				133,126
0209	45,214	9,518	137,263		999,480			
0210	702,692	110,450	5,295,544	1,127,975	3,865,139			67,038
0211	58,767	25,199	5,518,132	141,048	12,650			
0212						390,000,000		17,116
0213	23,466	8,889-	7,075,605	844,822	28,719			
0215	313,907	12,519	541	136,685				
0216	40,571	19,631-	502,731					
0217								
0220								
0221						596,327		
0222						56,538		
REED	1,298,502	144,441	65,296,519	2,701,830	395,558,853			217,280
REED TWP TOWN FUNDS								
TOTAL VALUE	1,298,502	144,441	65,296,519	2,701,830	395,558,853			217,280
REED	465,217,425							
WILL CO TOTAL	465,217,425							
OTHER COUNTIES								
GRAND TOTAL	465,217,425							
<i>Reco Twp</i>								

EQUALIZED VALUES FOR TAXING BODIES BY TAX CODE/TOWNSHIP & PROPERTY CLASS

REED TWP ROAD FUNDS	211 1681 1681	FARM-A	FARM-B	RESIDENTIAL	COMMERCIAL	INDUSTRIAL	MINERAL RTS.	RAILROAD
0207		113,885	15,275	46,766,703	451,300			133,126
0209		45,214	9,518	137,263		999,480		
0210		702,692	110,450	5,295,544	1,127,975	3,865,139		67,038
0211		58,767	25,199	5,518,132	141,048	12,650		
0212						390,000,000		17,116
0213		23,466	8,889-	7,075,605	844,822	28,719		
0215		313,907	12,519	541	136,685			
0216		40,571	19,631-	502,731				
0217								
0220								
0221						596,327		
0222						56,538		

REED	1,298,502	144,441	65,296,519	2,701,830	395,558,853			217,280
------	-----------	---------	------------	-----------	-------------	--	--	---------

REED TWP ROAD FUNDS TOTAL VALUE	1,298,502	144,441	65,296,519	2,701,830	395,558,853			217,280
------------------------------------	-----------	---------	------------	-----------	-------------	--	--	---------

REED WILL CO TOTAL	465,217,425							
-----------------------	-------------	--	--	--	--	--	--	--

OTHER COUNTIES

GRAND TOTAL 465,217,425

Reed Road

EQUALIZED VALUES FOR TAXING BODIES BY TAX CODE/TOWNSHIP & PROPERTY CLASS

TROY TWP TOWN FUNDS	233 1720	1720	FARM-A	FARM-B	RESIDENTIAL	COMMERCIAL	INDUSTRIAL	MINERAL RTS.	RAILROAD
0507	70,685	12,060			9,890,671	885,253	1,988,071		41,986
0508							635,056		169,536
0510		4,979			38,832,470	19,352,675	8,800,173		
0520		11,313			452,817,610	143,866,749	48,313,196		7,585
0521		7,670			2,006,931	3,051,355	344,300		
0522	19,305	3,600			573,216		32,810,187		
0532									
0540	417,848	14,623			22,311,805	102,308	84,321		31,151
0541	357,848	53,501			358,698		6,073		8,397
0542					62,412	28,443			
0543		2,172			125,747		53,727		
0544		5,415			7,913,579				
0545	163,694	13,536			13,238,512	387,326	33,093		45,237
0546							11,172		
0548	1,628,817	337,875			38,409,415	3,543,235	2,537,213		44,463
0549	1,041,060	449,802			6,778,894	338,433			46,345
0550									
0552	514,982	64,777			155,339,377	81,286,588	6,614,304		
0553					8,997,151	1,481,364			
0555						508,339			
0558	263,134	146,089			4,584,201				39,297
0559					122,784	372,052	7,279		13,002
0560					16,249,139	4,823,378	2,038,539		
0561	356,945	49,125			199,767		4,147,283		
0562					12,525,701				
0563									
0564					118,679				
0565	191,623	54,513			195,845,567	92,622			
0566						91,576			
0567					10,392,639	5,823,696			
0568						71,817	983,609		
0569					64,970				2,980
0570									
0571					17,709	104,164			
0572							236,875		
0573					26,663,868	2,562,264			
0574		17,966			51,757,038		9,738,829		
0575	8,293	3,264			231,316				
0576									
0577	210,128	12,342			65,461	222,673	4,294,344		
0580		3,414			460,573				
0581						913,230	1,080		
0582							239,646		
0583					14,156,573				
0584					6,582,975				
0585					7,724,885				
0586					1,729,873	899,643			
TROY	5,244,362	1,268,036			1,107,150,206	270,809,183	123,918,370		449,979
TROY TWP TOWN FUNDS									
TOTAL VALUE	5,244,362	1,268,036			1,107,150,206	270,809,183	123,918,370		449,979

Troy Twp

EQUALIZED VALUES FOR TAXING BODIES BY TAX CODE/TOWNSHIP & PROPERTY CLASS

TROY TWP TOWN FUNDS

233 1720 1720

FARM-A

FARM-B

RESIDENTIAL

COMMERCIAL

INDUSTRIAL

MINERAL RTS.

RAILROAD

TROY	1,508,840,136
WILL CO TOTAL	1,508,840,136

OTHER COUNTIES

GRAND TOTAL	1,508,840,136
-------------	---------------

Troy Twp

EQUALIZED VALUES FOR TAXING BODIES BY TAX CODE/TOWNSHIP & PROPERTY CLASS

TROY TWP ROAD FUNDS	235	1721	1721					
	FARM-A	FARM-B	RESIDENTIAL	COMMERCIAL	INDUSTRIAL	MINERAL RTS.	RAILROAD	
0507	70,685	12,060	9,890,671	885,253	1,988,071		41,986	
0508					635,056		169,536	
0510		4,979	38,832,470	19,352,675	8,800,173			
0520		11,313	452,817,610	143,866,749	48,313,196		7,585	
0521		7,670	2,006,931	3,051,355	344,300			
0522	19,305	3,600	573,216		32,810,187			
0532								
0540	417,848	14,623	22,311,805	102,308	84,321		31,151	
0541	357,848	53,501	358,698		6,073		8,397	
0542			62,412	28,443				
0543		2,172	125,747		53,727			
0544		5,415	7,913,579					
0545	163,694	13,536	13,238,512	387,326	33,093		45,237	
0546					11,172			
0548	1,628,817	337,875	38,409,415	3,543,235	2,537,213		44,463	
0549	1,041,060	449,802	6,778,894	338,433			46,345	
0550								
0552	514,982	64,777	155,339,377	81,286,588	6,614,304			
0553			8,997,151	1,481,364				
0555				508,339				
0558	263,134	146,089	4,584,201				39,297	
0559			122,784	372,052	7,279		13,002	
0560			16,249,139	4,823,378	2,038,539			
0561	356,945	49,125	199,767		4,147,283			
0562			12,525,701					
0563								
0564			118,679					
0565	191,623	54,513	195,845,567	92,622				
0566				91,576				
0567			10,392,639	5,823,696				
0568				71,817	983,609			
0569			64,970				2,980	
0570								
0571			17,709	104,164				
0572					236,875			
0573			26,663,868	2,562,264				
0574		17,966	51,757,038		9,738,829			
0575	8,293	3,264	231,316					
0576								
0577	210,128	12,342	65,461	222,673	4,294,344			
0580		3,414	460,573					
0581				913,230	1,080			
0582					239,646			
0583			14,156,573					
0584			6,582,975					
0585			7,724,885					
0586			1,729,873	899,643				
TROY	5,244,362	1,268,036	1,107,150,206	270,809,183	123,918,370		449,979	
TROY TWP ROAD FUNDS								
TOTAL VALUE	5,244,362	1,268,036	1,107,150,206	270,809,183	123,918,370		449,979	

Troy Road

EQUALIZED VALUES FOR TAXING BODIES BY TAX CODE/TOWNSHIP & PROPERTY CLASS

TROY TWP ROAD FUNDS

235 1721 1721

FARM-A

FARM-B

RESIDENTIAL

COMMERCIAL

INDUSTRIAL

MINERAL RTS.

RAILROAD

TROY	1,508,840,136
WILL CO TOTAL	1,508,840,136

OTHER COUNTIES

GRAND TOTAL 1,508,840,136

[Redacted table row]

[Redacted table row]

[Redacted table row]

[Redacted table row]

[Redacted table row]

[Redacted table row]

[Redacted table row]

[Redacted table row]

<i>Troy Road</i>	
------------------	--

EQUALIZED VALUES FOR TAXING BODIES BY TAX CODE/TOWNSHIP & PROPERTY CLASS

WSHGTN TWP TOWN FUNDS 371 1760 1760


	FARM-A	FARM-B	RESIDENTIAL	COMMERCIAL	INDUSTRIAL	MINERAL RTS.	RAILROAD
2201	807,848	54,967	107,890,799	12,596,014	2,347,001		61,333
2202	21,161,417	5,364,993	21,190,541	2,974,438	946,064		570,065
WASHINGTON	21,969,265	5,419,960	129,081,340	15,570,452	3,293,065		631,398

WSHGTN TWP TOWN FUNDS

TOTAL VALUE	21,969,265	5,419,960	129,081,340	15,570,452	3,293,065		631,398
WASHINGTON	175,965,480						
WILL CO TOTAL	175,965,480						

OTHER COUNTIES

GRAND TOTAL	175,965,480						
-------------	-------------	--	--	--	--	--	--



WASHINGTON Twp.

EQUALIZED VALUES FOR TAXING BODIES BY TAX CODE/TOWNSHIP & PROPERTY CLASS

WSHGTN TWP ROAD FUNDS 372 1761 1761

	FARM-A	FARM-B	RESIDENTIAL	COMMERCIAL	INDUSTRIAL	MINERAL RTS.	RAILROAD
2201	807,848	54,967	107,890,799	12,596,014	2,347,001		61,333
2202	21,161,417	5,364,993	21,190,541	2,974,438	946,064		570,065
WASHINGTON	21,969,265	5,419,960	129,081,340	15,570,452	3,293,065		631,398

WSHGTN TWP ROAD FUNDS

TOTAL VALUE	21,969,265	5,419,960	129,081,340	15,570,452	3,293,065		631,398
WASHINGTON	175,965,480						
WILL CO TOTAL	175,965,480						

OTHER COUNTIES

GRAND TOTAL	175,965,480						
-------------	-------------	--	--	--	--	--	--

--	--	--	--	--	--	--	--

--	--	--	--	--	--	--	--

--	--	--	--	--	--	--	--

--	--	--	--	--	--	--	--


--	--	--	--	--	--	--	--

--	--	--	--	--	--	--	--

<i>WASHINGTON ROAD</i>							
------------------------	--	--	--	--	--	--	--

EQUALIZED VALUES FOR TAXING BODIES BY TAX CODE/TOWNSHIP & PROPERTY CLASS

WESLEY TWP TOWN FUNDS 258 1800 1800	FARM-A	FARM-B	RESIDENTIAL	COMMERCIAL	INDUSTRIAL	MINERAL RTS.	RAILROAD
0801	11,969	29,007					
0802	7,175,419	1,886,000	37,985,516	325,171	1,698,062		
0803	263,934	419,648	51,545				
0804	4,419	2,205	1,001,626				
WESLEY	7,455,741	2,336,860	39,038,687	325,171	1,698,062		
WESLEY TWP TOWN FUNDS							
TOTAL VALUE	7,455,741	2,336,860	39,038,687	325,171	1,698,062		
WESLEY	50,854,521						
WILL CO TOTAL	50,854,521						
OTHER COUNTIES							
GRAND TOTAL	50,854,521						



Wesley Twp

EQUALIZED VALUES FOR TAXING BODIES BY TAX CODE/TOWNSHIP & PROPERTY CLASS

WESLEY TWP ROAD FUNDS 259 1801 1801

	FARM-A	FARM-B	RESIDENTIAL	COMMERCIAL	INDUSTRIAL	MINERAL RTS.	RAILROAD
0801	11,969	29,007					
0802	7,175,419	1,886,000	37,985,516	325,171	1,698,062		
0803	263,934	419,648	51,545				
0804	4,419	2,205	1,001,626				

WESLEY	7,455,741	2,336,860	39,038,687	325,171	1,698,062		
--------	-----------	-----------	------------	---------	-----------	--	--

WESLEY TWP ROAD FUNDS							
TOTAL VALUE	7,455,741	2,336,860	39,038,687	325,171	1,698,062		

WESLEY	50,854,521
WILL CO TOTAL	50,854,521

OTHER COUNTIES							
----------------	--	--	--	--	--	--	--

GRAND TOTAL	50,854,521
-------------	------------

--	--	--	--	--	--	--	--

--	--	--	--	--	--	--	--

--	--	--	--	--	--	--	--

--	--	--	--	--	--	--	--

--	--	--	--	--	--	--	--

--	--	--	--	--	--	--	--

Wesley Road							
-------------	--	--	--	--	--	--	--

EQUALIZED VALUES FOR TAXING BODIES BY TAX CODE/TOWNSHIP & PROPERTY CLASS

WHEAT TWP TOWN FUNDS 250 1840 1840

	FARM-A	FARM-B	RESIDENTIAL	COMMERCIAL	INDUSTRIAL	MINERAL RTS.	RAILROAD
0701	126,478	40,411	83,511,619	963,201	812,661		
0703	8,610	3,187	2,653,197		17,190,661		
0704	490,070	68,165	58,863,519	5,995,493	1,521,279		
0706	1,001,987	264,552	41,714,302	21,020	678,919		39,963
0707	540,575	34,305	2,876,051	1,154,212	13,484,723		31,606
0708	1,376,991	420,150	15,624,775	92,877	309,261	153	40,875
0711		1,666	1,574,581,350	75,276,322	2,066,666		
0713	407,130	33,436	51,505,471	16,703,570			
0714			2,422,618				
0715	228,210	131,654	15,437,370	7,889,647	197,606		
0716		1,845	196,327	5,450,596			
0719		7,604	539,515,462	43,502,143	324,086		
0720							
0722			17,517,626				
0723							
0724							
0726			270		247,372		
0727	128,068	43,107	5,216,471				
0728		13,407	108,876,695	471,684			
0729				60,956			
0730		110,855	76,352,179	491,192	336,513		
0731	386,440	201,148	314,484	1,161,603	14,753,573		
0733							
0736			100,402	147,386	1,741,720		
0738					30,860		
0739							
0741			51,595,618				
0742							
0743							
0744			6,511,079				
0745							
0747				1,782,943			
0748			8,215,844				
0749							
0750			39,168,080				
0751			77,247,087	980,941			
0752			792,946	128,549			
0753				8,571,630			
0754							
0755	47,632	89,551	116,931		34,253		
0756			51,910,599	172,520			
0757			21,883,624				
0758							
0759		26,788	24,153,708				
0760			53,404,497	3,007,597			
0761			27,983,661				
0762			24,804,436				
0763							
0764							
0765			7,823,579				
0766			3,791,052				

WHEATLAND TWP.

EQUALIZED VALUES FOR TAXING BODIES BY TAX CODE/TOWNSHIP & PROPERTY CLASS

WHEAT TWP TOWN FUNDS 250 1840 1840

	FARM-A	FARM-B	RESIDENTIAL	COMMERCIAL	INDUSTRIAL	MINERAL RTS.	RAILROAD
0767			4,319,756				
0768			22,525,941				
0769			963,040				
0770							
0771			27,962,259				
0772	125,411	14,333					
0773				250,543			
0774			156,004				
0775			4,316,134				
WHEATLAND	4,867,602	1,506,164	3,056,926,063	174,276,625	53,730,153	153	112,444
WHEAT TWP TOWN FUNDS TOTAL VALUE	4,867,602	1,506,164	3,056,926,063	174,276,625	53,730,153	153	112,444
WHEATLAND	3,291,419,204						
WILL CO TOTAL	3,291,419,204						
OTHER COUNTIES							
GRAND TOTAL	3,291,419,204						

WHEATLAND TWP

EQUALIZED VALUES FOR TAXING BODIES BY TAX CODE/TOWNSHIP & PROPERTY CLASS

WHEAT TWP ROAD FUNDS 251 1841 1841

	FARM-A	FARM-B	RESIDENTIAL	COMMERCIAL	INDUSTRIAL	MINERAL RTS.	RAILROAD
0701	126,478	40,411	83,511,619	963,201	812,661		
0703	8,610	3,187	2,653,197		17,190,661		
0704	490,070	68,165	58,863,519	5,995,493	1,521,279		
0706	1,001,987	264,552	41,714,302	21,020	678,919		39,963
0707	540,575	34,305	2,876,051	1,154,212	13,484,723		31,606
0708	1,376,991	420,150	15,624,775	92,877	309,261	153	40,875
0711		1,666	1,574,581,350	75,276,322	2,066,666		
0713	407,130	33,436	51,505,471	16,703,570			
0714			2,422,618				
0715	228,210	131,654	15,437,370	7,889,647	197,606		
0716		1,845	196,327	5,450,596			
0719		7,604	539,515,462	43,502,143	324,086		
0720							
0722			17,517,626				
0723							
0724							
0726			270		247,372		
0727	128,068	43,107	5,216,471				
0728		13,407	108,876,695	471,684			
0729				60,956			
0730		110,855	76,352,179	491,192	336,513		
0731	386,440	201,148	314,484	1,161,603	14,753,573		
0733							
0736			100,402	147,386	1,741,720		
0738					30,860		
0739							
0741			51,595,618				
0742							
0743							
0744			6,511,079				
0745							
0747				1,782,943			
0748			8,215,844				
0749							
0750			39,168,080				
0751			77,247,087	980,941			
0752			792,946	128,549			
0753				8,571,630			
0754							
0755	47,632	89,551	116,931		34,253		
0756			51,910,599	172,520			
0757			21,883,624				
0758							
0759		26,788	24,153,708				
0760			53,404,497	3,007,397			
0761			27,983,661				
0762			24,804,436				
0763							
0764							
0765			7,823,579				
0766			3,791,052				

WHEATLAND ROAD

EQUALIZED VALUES FOR TAXING BODIES BY TAX CODE/TOWNSHIP & PROPERTY CLASS

WHEAT TWP ROAD FUNDS 251 1841 1841

FARM-A

FARM-B

RESIDENTIAL

COMMERCIAL

INDUSTRIAL

MINERAL RTS.

RAILROAD

0767

4,319,756

0768

22,525,941

0769

963,040

0770

0771

27,962,259

0772

125,411

14,333

0773

250,543

0774

156,004

0775

4,316,134

WHEATLAND

4,867,602

1,506,164

3,056,926,063

174,276,625

53,730,153

153

112,444

WHEAT TWP ROAD FUNDS

TOTAL VALUE

4,867,602

1,506,164

3,056,926,063

174,276,625

53,730,153

153

112,444

WHEATLAND

3,291,419,204

WILL CO TOTAL

3,291,419,204

OTHER COUNTIES

GRAND TOTAL

3,291,419,204

WHEATLAND ROAD

EQUALIZED VALUES FOR TAXING BODIES BY TAX CODE/TOWNSHIP & PROPERTY CLASS

WILL TWP TOWN FUNDS 355 1880 1880

	FARM-A	FARM-B	RESIDENTIAL	COMMERCIAL	INDUSTRIAL	MINERAL RTS.	RAILROAD
2005	3,974,674	1,086,799	1,550,335		465,427		
2006	442,956	101,356	366,096		244,468		
2007	426,307	82,351	378,680				
2008	7,321,823	2,028,107	7,215,603	1,002,953	1,328,934		174,465
2009	116,876	1,140	9,786,881	2,499,952			
2010							
2011							

WILL	12,282,636	3,299,753	19,297,595	3,502,905	2,038,829		174,465
------	------------	-----------	------------	-----------	-----------	--	---------

WILL TWP TOWN FUNDS

TOTAL VALUE 12,282,636 3,299,753 19,297,595 3,502,905 2,038,829 174,465

WILL	40,596,183						
WILL CO TOTAL	40,596,183						

OTHER COUNTIES

GRAND TOTAL	40,596,183						
-------------	------------	--	--	--	--	--	--

--	--	--	--	--	--	--	--

--	--	--	--	--	--	--	--

--	--	--	--	--	--	--	--

--	--	--	--	--	--	--	--

--	--	--	--	--	--	--	--

--	--	--	--	--	--	--	--

Will Twp.

EQUALIZED VALUES FOR TAXING BODIES BY TAX CODE/TOWNSHIP & PROPERTY CLASS

WILL TWP ROAD FUNDS 356 1881 1881

	FARM-A	FARM-B	RESIDENTIAL	COMMERCIAL	INDUSTRIAL	MINERAL RTS.	RAILROAD
2005	3,974,674	1,086,799	1,550,335		465,427		
2006	442,956	101,356	366,096		244,468		
2007	426,307	82,351	378,680				
2008	7,321,823	2,028,107	7,215,603	1,002,953	1,328,934		174,465
2009	116,876	1,140	9,786,881	2,499,952			
2010							
2011							

WILL	12,282,636	3,299,753	19,297,595	3,502,905	2,038,829		174,465
------	------------	-----------	------------	-----------	-----------	--	---------

WILL TWP ROAD FUNDS

TOTAL VALUE	12,282,636	3,299,753	19,297,595	3,502,905	2,038,829		174,465
-------------	------------	-----------	------------	-----------	-----------	--	---------

WILL	40,596,183						
WILL CO TOTAL	40,596,183						

OTHER COUNTIES

GRAND TOTAL	40,596,183						
-------------	------------	--	--	--	--	--	--

--	--	--	--	--	--	--	--

--	--	--	--	--	--	--	--

--	--	--	--	--	--	--	--

--	--	--	--	--	--	--	--

--	--	--	--	--	--	--	--

--	--	--	--	--	--	--	--

Will Road

EQUALIZED VALUES FOR TAXING BODIES BY TAX CODE/TOWNSHIP & PROPERTY CLASS

WILM TWP TOWN FUNDS	218 1920 1920	FARM-A	FARM-B	RESIDENTIAL	COMMERCIAL	INDUSTRIAL	MINERAL RTS.	RAILROAD
0302		111,969	51,381	79,155,845	22,146,328	5,198,791		133,601
0303		1,009	4,772	953,798	1,836,440	1,999,523		
0304		3,563,675	531,000	22,003,406	6,706,207	1,312,193		919,433
0306								
0307					77,485			
0308		91,425	2,575	128,440	336,349			
0309		18,181	2,601	575				
0310								
0311					810			
0312		3,566	487					
WILMINGTON		3,789,825	592,816	102,242,064	31,103,619	8,510,507		1,053,034
WILM TWP TOWN FUNDS								
TOTAL VALUE		3,789,825	592,816	102,242,064	31,103,619	8,510,507		1,053,034
WILMINGTON		147,291,865						
WILL CO TOTAL		147,291,865						
OTHER COUNTIES								
GRAND TOTAL		147,291,865						

WILMINGTON TWP

EQUALIZED VALUES FOR TAXING BODIES BY TAX CODE/TOWNSHIP & PROPERTY CLASS

WILM TWP ROAD FUNDS	219 1921 1921	FARM-A	FARM-B	RESIDENTIAL	COMMERCIAL	INDUSTRIAL	MINERAL RTS.	RAILROAD
0302		111,969	51,381	79,155,845	22,146,328	5,198,791		133,601
0303		1,009	4,772	953,798	1,836,440	1,999,523		
0304		3,563,675	531,000	22,003,406	6,706,207	1,312,193		919,433
0306								
0307					77,485			
0308		91,425	2,575	128,440	336,349			
0309		18,181	2,601	575				
0310								
0311					810			
0312		1,566	487					
WILMINGTON		3,789,825	592,816	102,242,064	31,103,619	8,510,507		1,053,034
WILM TWP ROAD FUNDS								
TOTAL VALUE		3,789,825	592,816	102,242,064	31,103,619	8,510,507		1,053,034
WILMINGTON		147,291,865						
WILL CO TOTAL		147,291,865						
OTHER COUNTIES								
GRAND TOTAL		147,291,865						

Wilmington Road

EQUALIZED VALUES FOR TAXING BODIES BY TAX CODE/TOWNSHIP & PROPERTY CLASS

WILTON TWP TOWN FUNDS 299 1960 1960

	FARM-A	FARM-B	RESIDENTIAL	COMMERCIAL	INDUSTRIAL	MINERAL RTS.	RAILROAD
1301	9,899,458	3,167,005	10,767,015	186,891			
1303	2,505,908	551,421	1,177,686				
1304	75,313	732					
WILTON	12,480,679	3,719,158	11,944,701	186,891			

WILTON TWP TOWN FUNDS							
TOTAL VALUE	12,480,679	3,719,158	11,944,701	186,891			

WILTON 28,331,429
WILL CO TOTAL 28,331,429

OTHER COUNTIES							
GRAND TOTAL	28,331,429						

--	--	--	--	--	--	--	--

--	--	--	--	--	--	--	--

--	--	--	--	--	--	--	--

--	--	--	--	--	--	--	--

--	--	--	--	--	--	--	--

--	--	--	--	--	--	--	--

--	--	--	--	--	--	--	--

Wilton Twp

EQUALIZED VALUES FOR TAXING BODIES BY TAX CODE/TOWNSHIP & PROPERTY CLASS

WILTON TWP ROAD FUNDS 300 1961 1961

	FARM-A	FARM-B	RESIDENTIAL	COMMERCIAL	INDUSTRIAL	MINERAL RTS.	RAILROAD
1301	9,899,458	3,167,005	10,767,015	186,891			
1303	2,505,908	551,421	1,177,686				
1304	75,313	732					
WILTON	12,480,679	3,719,158	11,944,701	186,891			

WILTON TWP ROAD FUNDS							
TOTAL VALUE	12,480,679	3,719,158	11,944,701	186,891			

WILTON 28,331,429
WILL CO TOTAL 28,331,429

OTHER COUNTIES							
GRAND TOTAL	28,331,429						

--	--	--	--	--	--	--	--

--	--	--	--	--	--	--	--

--	--	--	--	--	--	--	--

--	--	--	--	--	--	--	--

--	--	--	--	--	--	--	--

--	--	--	--	--	--	--	--

--	--	--	--	--	--	--	--

Wilton R090

Fire Districts

EQUALIZED VALUES FOR TAXING BODIES BY TAX CODE/TOWNSHIP & PROPERTY CLASS

BEECHER FIRE DISTRICT 424 2030 2030

	FARM-A	FARM-B	RESIDENTIAL	COMMERCIAL	INDUSTRIAL	MINERAL RTS.	RAILROAD
2201	807,848	54,967	107,890,799	12,596,014	2,347,001		61,333
2202	21,161,417	5,364,993	21,190,541	2,974,438	946,064		570,065
WASHINGTON	21,969,265	5,419,960	129,081,340	15,570,452	3,293,065		631,398

2005	3,974,674	1,086,799	1,550,335		465,427		
WILL	3,974,674	1,086,799	1,550,335		465,427		

BEECHER FIRE DISTRICT

TOTAL VALUE 25,943,939 6,506,759 130,631,675 15,570,452 3,758,492 631,398

WASHINGTON	175,965,480						
WILL	7,077,235						
WILL CO TOTAL	183,042,715						

OTHER COUNTIES

GRAND TOTAL	183,042,715						
-------------	-------------	--	--	--	--	--	--

BEECHER FIRE

EQUALIZED VALUES FOR TAXING BODIES BY TAX CODE/TOWNSHIP & PROPERTY CLASS

BRAIDWOOD FIRE DIST 420 2060 2060

	FARM-A	FARM-B	RESIDENTIAL	COMMERCIAL	INDUSTRIAL	MINERAL RTS.	RAILROAD
0207	113,885	15,275	46,766,703	451,300			133,126
0210	702,692	110,450	5,295,544	1,127,975	3,865,139		67,038
0211	58,767	25,199	5,518,132	141,048	12,650		
0212					390,000,000		17,116
0213	23,466	8,889-	7,075,605	844,822	28,719		
0215	313,907	12,519	541	136,685			
0216	40,571	19,631-	502,731				
0217							
0220							
0221					596,327		
0222					56,538		

REED	1,253,288	134,923	65,159,256	2,701,830	394,559,373		217,280
------	-----------	---------	------------	-----------	-------------	--	---------

BRAIDWOOD FIRE DIST							
TOTAL VALUE	1,253,288	134,923	65,159,256	2,701,830	394,559,373		217,280

REED	464,025,950						
WILL CO TOTAL	464,025,950						
OTHER COUNTIES							

GRAND TOTAL 464,025,950

[Redacted]

[Redacted]

[Redacted]

[Redacted]

[Redacted]

[Redacted]

Braidwood Fire

109

EQUALIZED VALUES FOR TAXING BODIES BY TAX CODE/TOWNSHIP & PROPERTY CLASS

CHANNAHON FIRE DIST	401 2090 2090	FARM-A	FARM-B	RESIDENTIAL	COMMERCIAL	INDUSTRIAL	MINERAL RTS.	RAILROAD
0418		608,509	109,462	16,906,134	994,200	3,755,666		
0419		153,008	62,966	188,974,158	6,491,925	9,298,138		
0421			14,084		80,038	30,832,027		
0423		103,754	27,165	41,231		21,097,364		29,526
0425			633	41,939		55,347		
0428		73,512	1,159	1,914,645	206,333	60,373		
0430			5,870	224,878	1,891,431			
0431			8,684	27,450,355				
0434				1,352,803	178,873	64,015		
0437				18,036				
0440						1,259,913		
CHANNAHON		938,783	230,023	236,924,179	9,842,800	66,422,843		29,526
0542				62,412	28,443			
0543			2,172	125,747		53,727		
0544			5,415	7,913,579				
0546						11,172		
0553				8,997,151	1,481,364			
0555					508,339			
0559				122,784	372,052	7,279		13,002
0560				16,249,139	4,823,378	2,038,539		
0569				64,970				2,980
0570								
0571				17,709	104,164			
0577		210,128	12,342	65,461	222,673	4,294,344		
TROY		210,128	19,929	33,618,952	7,540,413	6,405,061		15,982
CHANNAHON FIRE DIST								
TOTAL VALUE		1,148,911	249,952	270,543,131	17,383,213	72,827,904		45,508
CHANNAHON		314,388,154						
TROY		47,810,465						
WILL CO TOTAL		362,198,619						
OTHER COUNTIES								
GRAND TOTAL		362,198,619						

CHANNAHON FIRE

EQUALIZED VALUES FOR TAXING BODIES BY TAX CODE/TOWNSHIP & PROPERTY CLASS

CRETE FIRE DISTRICT	402 2120 2120	FARM-A	FARM-B	RESIDENTIAL	COMMERCIAL	INDUSTRIAL	MINERAL RTS.	RAILROAD
2308	13,017,389	4,496,752	184,816,940	9,550,697	117,466			287,172

2351								
2353								
2357								

CRETE	13,017,389	4,496,752	184,816,940	9,550,697	117,466			287,172
-------	------------	-----------	-------------	-----------	---------	--	--	---------

CRETE FIRE DISTRICT								
TOTAL VALUE	13,017,389	4,496,752	184,816,940	9,550,697	117,466			287,172

CRETE 212,286,416
WILL CO TOTAL 212,286,416

OTHER COUNTIES								
----------------	--	--	--	--	--	--	--	--

GRAND TOTAL 212,286,416

--	--	--	--	--	--	--	--	--

--	--	--	--	--	--	--	--	--

--	--	--	--	--	--	--	--	--

--	--	--	--	--	--	--	--	--

--	--	--	--	--	--	--	--	--

--	--	--	--	--	--	--	--	--

Crete Fire

EQUALIZED VALUES FOR TAXING BODIES BY TAX CODE/TOWNSHIP & PROPERTY CLASS

CUSTER FIRE DISTRICT	422	2150	2150					
	FARM-A	FARM-B	RESIDENTIAL	COMMERCIAL	INDUSTRIAL	MINERAL RTS.	RAILROAD	
0104	5,693,384	953,125	30,183,413	635,316	1,021,932		36,264	
0106			2,226,394					
CUSTER	5,693,384	953,125	32,409,807	635,316	1,021,932		36,264	

CUSTER FIRE DISTRICT								
TOTAL VALUE	5,693,384	953,125	32,409,807	635,316	1,021,932		36,264	
CUSTER	40,749,828							
WILL CO TOTAL	40,749,828							

OTHER COUNTIES

GRAND TOTAL	40,749,828							
-------------	------------	--	--	--	--	--	--	--

--	--	--	--	--	--	--	--	--

--	--	--	--	--	--	--	--	--

--	--	--	--	--	--	--	--	--

--	--	--	--	--	--	--	--	--

--	--	--	--	--	--	--	--	--

--	--	--	--	--	--	--	--	--

--	--	--	--	--	--	--	--	--

CUSTER FIRE

EQUALIZED VALUES FOR TAXING BODIES BY TAX CODE/TOWNSHIP & PROPERTY CLASS

E JOLIET FIRE DIST	403 2180 2180	FARM-A	FARM-B	RESIDENTIAL	COMMERCIAL	INDUSTRIAL	MINERAL RTS.	RAILROAD
3001	67,223		7,357	14,405,556	2,430,853	9,763,197		24,248
3002	906,447		193,699	2,223,433	706,141	2,803,147		48,496
3005	1,313,645		32,505	5,167,700	1,404,628	909,438		24,008
3006	173,399		46,889	5,313,300	1,339,938	1,055,599		
3012	1,018,172		86,789	36,427,535	7,238,723	2,301,302		169,764
3017				18,720,786	822,772			
3018				15,846,289	522,664	1,126		
3022				15,553,986	287,066			
3024				9,029,547	659,964			
3025				1,947	152,716			
3030				14,880,611	133,450			
3031				5,671,173	249,106			
3041				6,013,211	1,852,726	8,227		
3042				1,793,875				
3043				7,421,223				
3045				2,283,338				
3049								
3050			62,712		318,756			
3054								
3056	157,542		6,688	3,956,384				
3061				56,110				
JOLIET	3,636,428		436,634	164,766,004	18,119,503	16,842,036		266,516

E JOLIET FIRE DIST								
TOTAL VALUE	3,636,428		436,634	164,766,004	18,119,503	16,842,036		266,516

JOLIET 204,067,121
 WILL CO TOTAL 204,067,121

OTHER COUNTIES								
GRAND TOTAL	204,067,121							

--	--	--	--	--	--	--	--	--

--	--	--	--	--	--	--	--	--

--	--	--	--	--	--	--	--	--

--	--	--	--	--	--	--	--	--

E. JOLIET FIRE

EQUALIZED VALUES FOR TAXING BODIES BY TAX CODE/TOWNSHIP & PROPERTY CLASS

ELWOOD FIRE DISTRICT 404 2210 2210

	FARM-A	FARM-B	RESIDENTIAL	COMMERCIAL	INDUSTRIAL	MINERAL RTS.	RAILROAD
0422	87,187	25,557	105,653		250,296,193		472,836
0424	393,802	25,768	396,532		5,394,691		376,184
0427					272,406		99,544
0429							
0435							
0436							
0441							
CHANNAHON	480,989	51,325	502,185		255,963,290		948,564
1001	582,223	237,208	1,904,019	139,551	555,677		
1003	85,150	6,487		1,427	11,665		
1007	3,760,736	903,553	24,686,474		178,892		307,616
1009			3,857				
1010	125,817	85,843	50,932,216	1,326,952	2,800,615		50,873
1011		6,342			4,771,997		
1012		21,266	74,040	4,427,350			
1013			75,708		93,127		
1016	130,987	21,380					
1021		4,319					
JACKSON	4,684,913	1,286,398	77,676,314	5,895,280	8,411,973		358,489
0508					635,056		169,536
TROY					635,056		169,536

ELWOOD FIRE DISTRICT

TOTAL VALUE	5,165,902	1,337,723	78,178,499	5,895,280	265,010,319		1,476,589
CHANNAHON	257,946,353						
JACKSON	98,313,367						
TROY	804,592						
WILL CO TOTAL	357,064,312						
OTHER COUNTIES							
GRAND TOTAL	357,064,312						

ELWOOD FIRE

EQUALIZED VALUES FOR TAXING BODIES BY TAX CODE/TOWNSHIP & PROPERTY CLASS

ESSEX FIRE DISTRICT	405 2240 2240	FARM-A	FARM-B	RESIDENTIAL	COMMERCIAL	INDUSTRIAL	MINERAL RTS.	RAILROAD
0105	1,330,697		125,598	845,438				
CUSTER	1,330,697		125,598	845,438				
0209	45,214		9,518	137,263		999,480		
REED	45,214		9,518	137,263		999,480		
ESSEX FIRE DISTRICT								
TOTAL VALUE	1,375,911		135,116	982,701		999,480		
CUSTER	2,301,733							
REED	1,191,475							
WILL CO TOTAL	3,493,208							

OTHER COUNTIES

GRAND TOTAL	3,493,208							
-------------	-----------	--	--	--	--	--	--	--

--	--	--	--	--	--	--	--	--

--	--	--	--	--	--	--	--	--

--	--	--	--	--	--	--	--	--

--	--	--	--	--	--	--	--	--

--	--	--	--	--	--	--	--	--

--	--	--	--	--	--	--	--	--

Essex Fire



EQUALIZED VALUES FOR TAXING BODIES BY TAX CODE/TOWNSHIP & PROPERTY CLASS

FRANKFORT FIRE DIST	406 2270 2270	FARM-A	FARM-B	RESIDENTIAL	COMMERCIAL	INDUSTRIAL	MINERAL RTS.	RAILROAD
1906	1,547,856	41,312	613,935,240	83,074,181	43,881,622	40,723		
1908	1,529,475	66,303	10,926,366	2,217,020	332,108	59,564		
1917			3,483,250	153,972				
1919	950,467	29,188	4,512,313	899,912	22,960	40,571		
1923	209,529	5,374	13,663,733	1,458,054				
1924	109,350	16,007	242,550,124	10,254,440	9,852			
1926	81,558	906	51,811,263	11,752,060				
1928								
1930			1,982,670					
1932								
1933								
1936				2,288,379	445,692			
1938			29,167,529	838,895	417,824			
1939								
1940		1,645	24,247,836	621,697				
1947			7,699,165					
1954			46,004,552	23,383,821	11,054,030			
1957			3,158,880					
1958	44,948	12,889	87,841,029	5,252,639	8,008			
1963								
1964								
1965			36,340,214					
1967								
1968								
1971			12,224,520	11,403,081				
1975			10,629,889					
FRANKFORT	4,473,183	173,624	1,200,178,573	153,598,151	56,172,096	140,858		
1802	19,329,423	2,758,791	56,543,186	4,193,536	275,609			
1806			45,773					
1807	216,490	50,769	7,383,245					
GREEN GARDEN	19,545,913	2,809,560	63,972,204	4,193,536	275,609			
FRANKFORT FIRE DIST								
TOTAL VALUE	24,019,096	2,983,184	1,264,150,777	157,791,687	56,447,705	140,858		
FRANKFORT	1,414,736,485							
GREEN GARDEN	90,796,822							
WILL CO TOTAL	1,505,533,307							
OTHER COUNTIES								
GRAND TOTAL	1,505,533,307							

FRANKFORT FIRE



EQUALIZED VALUES FOR TAXING BODIES BY TAX CODE/TOWNSHIP & PROPERTY CLASS

HOMER TWP FIRE DIST 407 2300 2300

	FARM-A	FARM-B	RESIDENTIAL	COMMERCIAL	INDUSTRIAL	MINERAL RTS.	RAILROAD
1601	2,921,947	377,646	30,752,562	2,780,027	14,888		
1606	932,789	14,978	6,529,068	61,782	98,159		
1609	79,611	16,387	340,051		32,342		
1610			6,268,854	559,285			
1612	896	837	842,741	40,000	608		
1614							
1617		764	185,048		1,929		
1619			274,710				
1621	99,164	13,753	58,964,407	2,750,989			
1622			3,625,987				
1627			4,206,511				
1628			16,956,326	1,740,053			
1629		257	375,118				
1630		4,789					
1631	2,581,767	342,136	344,371,329	33,321,643	3,642,991		
1633	563,658	136,827	77,205,506	1,130,341			
1638							
1640			4,744,970				
1641			18,130,636				
1642			12,759				
1643			2,855,766				
1645			3,883,029				
1646				3,872,811			
HOMER	7,179,832	908,374	580,525,378	46,256,931	3,790,917		
HOMER TWP FIRE DIST							
TOTAL VALUE	7,179,832	908,374	580,525,378	46,256,931	3,790,917		
HOMER	638,661,432						
WILL CO TOTAL	638,661,432						
OTHER COUNTIES							
GRAND TOTAL	638,661,432						

Homer Fire

EQUALIZED VALUES FOR TAXING BODIES BY TAX CODE/TOWNSHIP & PROPERTY CLASS

LEMONT FIRE DISTRICT 408 2330 2330

	FARM-A	FARM-B	RESIDENTIAL	COMMERCIAL	INDUSTRIAL	MINERAL RTS.	RAILROAD
1203		592	6,423,941		108,400		
1207		7,634	4,512,100		86,900		
1216			140,600		44,655,858		480,684
1217			96,100	106,600	1,294,800		180,424
1220					4,008,305		
1222					21,500		
1233	40,800	5,840					
1266	68,900	1,559			5,954,147		
1268			10,300	1,202,800	8,321,764		
1273			384,500	1,906,000	79,780,855		
1274	8,400	2,151			53,800		
1276							
1285							
1288	75,900	3,056	226,800				
1293							
DU PAGE	194,000	20,832	11,794,341	3,215,400	144,286,329		661,108

LEMONT FIRE DISTRICT							
TOTAL VALUE	194,000	20,832	11,794,341	3,215,400	144,286,329		661,108
DU PAGE	160,172,010						
WILL CO TOTAL	160,172,010						

OTHER COUNTIES							
GRAND TOTAL	160,172,010						

--	--	--	--	--	--	--	--

--	--	--	--	--	--	--	--

--	--	--	--	--	--	--	--

--	--	--	--	--	--	--	--

LEMONT FIRE

EQUALIZED VALUES FOR TAXING BODIES BY TAX CODE/TOWNSHIP & PROPERTY CLASS

LISLE-WOODRIDGE FIRE 430 2345 2345

FARM-A

FARM-B

RESIDENTIAL

COMMERCIAL

INDUSTRIAL

MINERAL RTS.

RAILROAD

1292

1,923,600

DU PAGE

1,923,600

LISLE-WOODRIDGE FIRE

TOTAL VALUE

1,923,600

DU PAGE

1,923,600

WILL CO TOTAL

1,923,600

OTHER COUNTIES

GRAND TOTAL

1,923,600

LISLE-WOODRIDGE FIRE

EQUALIZED VALUES FOR TAXING BODIES BY TAX CODE/TOWNSHIP & PROPERTY CLASS

LOCKPORT FIRE DIST 409 2360 2360

	FARM-A	FARM-B	RESIDENTIAL	COMMERCIAL	INDUSTRIAL	MINERAL RTS.	RAILROAD
1221			3,892,602				
1272			42,054,286	236,450			
1287				3,054,200			
DU PAGE			45,946,888	3,290,650			
1615			599,007				
1616			89,485	20,680			
1620			33,643,006	17,940,943	3,021,000		
1623	1,448,334	266,912	5,658,944				
1624							
1625	5,438	4,730	148,240	873,378			
1626		5,085	165,344,037	868,868			
1637			7,608,827				
1644			1,042,648				
1647			9,850				
1648	384,826	24,707	1,373,624		15,001		
1649			2,235,005				
HOMER	1,838,598	301,434	217,752,673	19,703,869	3,036,001		
3026					393,576		
3034			8,474,783	11,749,797			
JOLIET			8,474,783	11,749,797	393,576		
1102			49,204				
1103	47,696	15,661	62,160,965	8,556,683	6,288,952		58,349
1104			47,771	310,123	1,708,305		73,848
1105	320,589	105,746	204,412,596	43,314,455	9,874,060		31,758
1106	460,457	43,485	16,461,457	1,455,961	3,566,400		19,754
1107	184,571	16,494	8,378,594	616,470			
1108					58,776		
1109*	1,290,124	59,055	33,230,367	2,580,865	1,029,283		279,770
1110			66,558,944	3,236,891	5,322		77,529
1111	54,366	15,720	2,266,145	71,495	5,846,279		128,250
1112			136,999,977	23,766,986	2,725,099		288,553
1113			1,693,464	207,113	804,440		26,960
1114	48,219	225	46,207,511	3,065,693	8,630,023		
1115	382,270	45,765	37,446,836	1,934,737	1,237,425		201,909
1118	358,165	162,229	143,874,444	3,050,709	465,840		276,186
1119			27,332,487	2,717,218	7,848		
1120		2,728	103,107				12,467
1121					122,894		
1122			20,224,297	1,464,736			
1124			1,604,880	165,577	724,997		117,617
1125		3,556	370,248	112,559	7,521,683		78,806
1126			284,227	71,605			

LOCKPORT FIRE

EQUALIZED VALUES FOR TAXING BODIES BY TAX CODE/TOWNSHIP & PROPERTY CLASS

LOCKPORT FIRE DIST	409 2360 2360	FARM-A	FARM-B	RESIDENTIAL	COMMERCIAL	INDUSTRIAL	MINERAL RTS.	RAILROAD
1128				12,166,388	392,083			
1134				985,790				
1135		4,295						
1136				4,349,254	112,847			
1139			17,197	132,377,281	29,764,218	57,451,602		
1140				55,743,286	5,852,506	48,697		
1141				15,459,227	2,068			
1142						1,545,080		
1143				4,606,718				
1144				4,565,102				
1145				27,898,648				
1147				238,522				
1148				2,291,308				
LOCKPORT	3,146,457	492,156	1,070,389,045	132,823,598	109,663,005	1,671,756		
0614				14,927,418	1,808,788			
0621	173,411	13,936		110,806,359	486,881			
0622		4,185		104,573,047	3,354,700			
PLAINFIELD	173,411	18,121	230,306,824	5,650,369				
0567				10,392,639	5,823,696			
TROY			10,392,639	5,823,696				
0772	125,411	14,333						
0773					250,543			
WHEATLAND	125,411	14,333			250,543			
LOCKPORT FIRE DIST	5,283,877	826,044	1,583,262,852	179,292,522	113,092,582	1,671,756		
TOTAL VALUE	5,283,877	826,044	1,583,262,852	179,292,522	113,092,582	1,671,756		
DU PAGE	49,237,538							
HOMER	242,632,575							
JOLIET	20,618,156							
LOCKPORT	1,318,186,017							
PLAINFIELD	236,148,725							
TROY	16,216,335							
WHEATLAND	390,287							
WILL CO TOTAL	1,883,429,633							
OTHER COUNTIES								
GRAND TOTAL	1,883,429,633							

LOCKPORT FIRE

EQUALIZED VALUES FOR TAXING BODIES BY TAX CODE/TOWNSHIP & PROPERTY CLASS

MANHATTAN FIRE DIST	410 2390 2390	FARM-A	FARM-B	RESIDENTIAL	COMMERCIAL	INDUSTRIAL	MINERAL RTS.	RAILROAD
1801	811,776	82,347	723,498					
GREEN GARDEN	811,776	82,347	723,498					
1002	2,059,117	381,054	5,486,100					
1004	582,118	115,816	5,933,675			20,000		
1017	37,150	59,246						
1018		6,793						
JACKSON	2,678,385	562,909	11,419,775			20,000		
1401	258,750	153,253	169,408,157	12,887,537	187,711			86,553
1402	10,895,273	2,064,255	57,303,283	990,121	3,992,596			307,183
1403	5,077,057	1,420,865	4,068,000		1,002,896			
1404	398,950	125,635	239,600	202,850	7,499,300			
1405		24,956						
MANHATTAN	16,630,030	3,788,964	231,019,040	14,080,508	12,682,503			393,736
1301	9,899,458	3,167,005	10,767,015	186,891				
1304	75,313	732						
WILTON	9,974,771	3,167,737	10,767,015	186,891				
MANHATTAN FIRE DIST								
TOTAL VALUE	30,094,962	7,601,957	253,929,328	14,267,399	12,702,503			393,736
GREEN GARDEN	1,617,621							
JACKSON	14,681,069							
MANHATTAN	278,594,781							
WILTON	24,096,414							
WILL CO TOTAL	318,989,885							
OTHER COUNTIES								
GRAND TOTAL	318,989,885							

MANHATTAN FIRE

EQUALIZED VALUES FOR TAXING BODIES BY TAX CODE/TOWNSHIP & PROPERTY CLASS

MINOOKA FIRE DISTRICT 421 2420 2420

	FARM-A	FARM-B	RESIDENTIAL	COMMERCIAL	INDUSTRIAL	MINERAL RTS.	RAILROAD
0420	72,450	11,810	1,572,872	213,652	163,719		41,174
0426	11,029	15,427	100,033	26,957	1,433		
0433			27,035,718	241,497			
0438			391,961				
CHANNAHON	83,479	27,237	29,100,584	482,106	165,152		41,174
0541	357,848	51,501	359,698		6,073		8,397
0558	263,134	146,089	4,544,301				39,297
TROY	620,982	199,590	4,942,899		6,073		47,694
MINOOKA FIRE DISTRICT							
TOTAL VALUE	704,461	226,827	34,043,483	482,106	171,225		88,864
CHANNAHON	29,899,732						
TROY	5,817,238						
WILL CO TOTAL	35,716,970						
OTHER COUNTIES							
GRAND TOTAL	35,716,970						

Minooka Fire

EQUALIZED VALUES FOR TAXING BODIES BY TAX CODE/TOWNSHIP & PROPERTY CLASS

MOKENA FIRE DISTRICT 411 2450 2450

	FARM-A	FARM-B	RESIDENTIAL	COMMERCIAL	INDUSTRIAL	MINERAL RTS.	RAILROAD
1907							
1909							
1910	55,321	12,390	415,975,606	34,481,385	15,353,867		
1911	645,706	38,211	46,681,055	1,739,749	7,813,992		
1929			1,441,490				
1934			2,348,392	9,625,132			
1937				4,521,733			
1941	162,171	14,284	505,999	2,495,935	1,003,455		
1945		4,087	27,595,767	34,634,554	22,162,629		
1949							
1950				142,421	3,512		
1951	152,555	67,953	1,199,303	508,683	4,510		
1953							
1955			97,754	1,580,098	3,339,924		
1956			5,059,922				
1959		1,170			6,764		
1966			5,035,214	1,494,302	1,713,946		
1969		881	4,569				
1970		6,715	780	19,338,170	2,750,641		
FRANKFORT	1,015,753	145,691	505,945,851	110,562,162	54,153,240		
1603			104,162				27,861
1604	1,015,167	128,834	33,200,150				
HOMER	1,015,167	128,834	33,304,312				27,861
MOKENA FIRE DISTRICT							
TOTAL VALUE	2,030,920	274,525	539,250,163	110,562,162	54,153,240		27,861
FRANKFORT	671,822,697						
HOMER	34,476,174						
WILL CO TOTAL	706,298,871						
OTHER COUNTIES							
GRAND TOTAL	706,298,871						

MOKENA FIRE

EQUALIZED VALUES FOR TAXING BODIES BY TAX CODE/TOWNSHIP & PROPERTY CLASS

MONEE FIRE DISTRICT	425	2480	2480					
	FARM-A	FARM-B	RESIDENTIAL	COMMERCIAL	INDUSTRIAL	MINERAL RTS.	RAILROAD	
1804	9,075,052	900,080	74,879,874	170,182				
1808		2,012	466,258					
GREEN GARDEN	9,075,052	902,092	75,346,132	170,182				
2113	179,397	14,507	103,461,669	11,754,934	1,926,772		88,713	
2114	2,845,594	592,727	7,131,525	906,062	113,494		196,518	
2115		5,944	122,093					
2118		236			33,177			
2121		1,130	26,271		55,332			
2124					396			
2125	7,389,766	872,514	45,826,641	3,242,475	2,007,595			
2130	266,933	141,100	15,401	470,614	225,270			
2131	339,895	25,403						
2132		1,803						
2133								
2134	66,767	7,178	829,921	3,687,191	30,378			
MONEE	11,088,352	1,365,986	157,413,521	20,061,276	4,392,414		285,231	
2006	442,956	101,356	366,096		244,468			
2007	426,307	82,351	378,680					
WILL	859,263	183,707	744,776		244,468			
MONEE FIRE DISTRICT								
TOTAL VALUE	21,032,667	2,451,785	233,504,429	20,231,458	4,636,882		285,231	
GREEN GARDEN	85,493,458							
MONEE	194,606,780							
WILL	2,042,214							
WILL CO TOTAL	282,142,452							
OTHER COUNTIES								
GRAND TOTAL	282,142,452							

MONEE FIRE

EQUALIZED VALUES FOR TAXING BODIES BY TAX CODE/TOWNSHIP & PROPERTY CLASS

NAPERVILLE FIRE DIST 412 2510 2510

FARM-A

FARM-B

RESIDENTIAL

COMMERCIAL

INDUSTRIAL

MINERAL RTS.

RAILROAD

1206

150,900

3,200

1221

1230

17,100

9,190

698,400

1,700

1262

1,121,200

1269

DU PAGE

17,100

9,190

1,970,500

6,900

0701

126,478

40,411

83,511,619

963,201

812,661

0714

2,422,618

0738

30,860

0739

WHEATLAND

126,478

40,411

83,511,619

963,201

812,661

NAPERVILLE FIRE DIST

TOTAL VALUE

143,578

49,601

87,904,737

963,201

850,421

DU PAGE

2,003,690

WHEATLAND

87,907,848

WILL CO TOTAL

89,911,538

OTHER COUNTIES

GRAND TOTAL

89,911,538

NAPERVILLE FIRE

EQUALIZED VALUES FOR TAXING BODIES BY TAX CODE/TOWNSHIP & PROPERTY CLASS

NEW LENOX FIRE DIST	413	2540	2540	FARM-A	FARM-B	RESIDENTIAL	COMMERCIAL	INDUSTRIAL	MINERAL RTS.	RAILROAD
1501		414,282		244,835		542,451	568,122	2,659,349		15,195
1502		181,678		40,211		206,249		21,620		15,195
1509		496,549		162,900		688,996,374	84,231,660	35,159,535		39,291
1510		286,536		131,629		42,498,091	1,406,230	3,320		105,014
1511						80,565	187,965			
1512						27,235				
1516				3,428		16,324,138				
1517				1,462		435				
1518		645,202		55,294		4,964,525				7,598
1519				8,059						
1520		2,813,881		517,757		290,701,737	7,176,868	21,125,758		459,862
1521		27,720		42,425		4,981,677				
1526				14,194		8,763,530				
1533		246,043		3,542		195,723				
1534				5,723				3,320,827		
1535						67,062,522				
1557				5,661		140,000				
1558							627,710			
1559						2,735,794				
1561										
1562						8,849,532				
NEW LENOX		5,111,891		1,237,120		1,137,070,578	94,198,555	62,290,409		642,155

NEW LENOX FIRE DIST										
TOTAL VALUE		5,111,891		1,237,120		1,137,070,578	94,198,555	62,290,409		642,155

NEW LENOX 1,300,550,708
 WILL CO TOTAL 1,300,550,708

OTHER COUNTIES										
GRAND TOTAL		1,300,550,708								

--	--	--	--	--	--	--	--	--	--	--

--	--	--	--	--	--	--	--	--	--	--

--	--	--	--	--	--	--	--	--	--	--

--	--	--	--	--	--	--	--	--	--	--

New Lenox Fire

EQUALIZED VALUES FOR TAXING BODIES BY TAX CODE/TOWNSHIP & PROPERTY CLASS

NW HOMER FIRE DIST	414 2570 2570	FARM-A	FARM-B	RESIDENTIAL	COMMERCIAL	INDUSTRIAL	MINERAL RTS.	RAILROAD
1602		67,169	26,269	13,662,676	292,134	81,168		
1607		785,941	78,663	21,085,234	2,024,865	280,531		
1611				15,219,641				
1618				1,044,317	800,602			
1632		237,803	25,150	379,731,877	43,101,745	1,170,815		
1634		562,353	37,621	106,609,338	2,338,671	135,242		
1635				834,994	48,667			
1636				111,537				
1639		97,218	5,253	344,258		577		
HOMER		1,750,484	172,956	538,643,872	48,606,684	1,668,333		

NW HOMER FIRE DIST								
TOTAL VALUE		1,750,484	172,956	538,643,872	48,606,684	1,668,333		

HOMER 590,842,329
WILL CO TOTAL 590,842,329

OTHER COUNTIES								
GRAND TOTAL		590,842,329						

--	--	--	--	--	--	--	--	--

--	--	--	--	--	--	--	--	--

--	--	--	--	--	--	--	--	--

--	--	--	--	--	--	--	--	--

--	--	--	--	--	--	--	--	--

--	--	--	--	--	--	--	--	--

NW Homer Fire

EQUALIZED VALUES FOR TAXING BODIES BY TAX CODE/TOWNSHIP & PROPERTY CLASS

OSWEGO FIRE DISTRICT	415 2600 2600	FARM-A	FARM-B	RESIDENTIAL	COMMERCIAL	INDUSTRIAL	MINERAL RTS.	RAILROAD
0703		8,610	3,187	2,653,197		17,190,661		
0707		540,575	34,305	2,876,051	1,154,212	13,484,723		31,606
0743								
0763								

WHEATLAND		549,185	37,492	5,529,248	1,154,212	30,675,384		31,606
-----------	--	---------	--------	-----------	-----------	------------	--	--------

OSWEGO FIRE DISTRICT								
TOTAL VALUE		549,185	37,492	5,529,248	1,154,212	30,675,384		31,606

WHEATLAND 37,977,127
WILL CO TOTAL 37,977,127

OTHER COUNTIES								
GRAND TOTAL								

GRAND TOTAL 37,977,127

--	--	--	--	--	--	--	--	--

--	--	--	--	--	--	--	--	--

--	--	--	--	--	--	--	--	--

--	--	--	--	--	--	--	--	--

--	--	--	--	--	--	--	--	--

--	--	--	--	--	--	--	--	--

--	--	--	--	--	--	--	--	--

Oswego Fire

EQUALIZED VALUES FOR TAXING BODIES BY TAX CODE/TOWNSHIP & PROPERTY CLASS

PEOTONE FIRE DIST	426 2630 2630	FARM-A	FARM-B	RESIDENTIAL	COMMERCIAL	INDUSTRIAL	MINERAL RTS.	RAILROAD
1805	4,874,718		662,531	11,034,519		1,044		
GREEN GARDEN	4,874,718		662,531	11,034,519		1,044		
1705	10,510		59,641	75,201,949	10,638,002	2,168,491		58,498
1706	13,007,970		4,051,020	9,445,254	2,842,221	808,342		225,432
1708								
PEOTONE	13,018,480		4,110,661	84,647,203	13,480,223	2,976,833		283,930
2008	7,321,823		2,028,107	7,215,603	1,002,953	1,328,934		174,465
2009	116,876		1,140	9,786,881	2,499,952			
2010								
2011								
WILL	7,438,699		2,029,247	17,002,484	3,502,905	1,328,934		174,465
1303	2,505,908		551,421	1,177,686				
WILTON	2,505,908		551,421	1,177,686				
PEOTONE FIRE DIST								
TOTAL VALUE	27,837,805		7,353,890	113,861,892	16,983,128	4,306,811		458,393
GREEN GARDEN	16,572,812							
PEOTONE	118,517,330							
WILL	31,476,734							
WILTON	4,235,015							
WILL CO TOTAL	170,801,891							
OTHER COUNTIES								
GRAND TOTAL	170,801,891							

PEOTONE FIRE

EQUALIZED VALUES FOR TAXING BODIES BY TAX CODE/TOWNSHIP & PROPERTY CLASS

PLAINFIELD FIRE DIST 416 2660 2660

	FARM-A	FARM-B	RESIDENTIAL	COMMERCIAL	INDUSTRIAL	MINERAL RTS.	RAILROAD
1202							
1212	39,400	83,804					
DU PAGE	39,400	83,804					

0601		414	9,973		154,797		
0602	945,689	347,773	513,761,032	69,849,520	24,739,855		36,924
0603							
0604	2,776,415	658,833	188,882,263	4,750,685	4,175,785		159,244
0607			8,745,727	381,258			
0609			7,841,670	1,121,195			
0610			61,978	229,054			
0619							
0620			976,199	2,429,214	253,434		
0624				13,205			

PLAINFIELD 3,722,104 1,007,020 720,278,842 78,774,131 29,323,871 196,168

0704	490,070	68,165	58,863,519	5,995,493	1,521,279		
0706	1,001,987	264,552	41,714,302	21,020	678,919		39,963
0708	1,376,991	420,150	15,624,775	92,877	309,261	153	40,875
0715	228,210	131,654	15,437,370	7,889,647	197,606		
0716		1,845	196,327	5,450,596			
0719		7,604	539,515,462	43,502,143	324,086		
0726			270		247,372		
0731	386,440	201,148	314,484	1,161,603	14,753,573		
0736			100,402	147,386	1,741,720		
0758							
0759		26,788	24,153,708				
0761			27,983,661				
0766			3,791,052				
0767			4,319,756				
0768			22,525,941				
0769			963,040				
0774			156,004				
0775			4,316,134				

WHEATLAND 3,483,698 1,121,906 759,976,207 64,260,765 19,773,816 153 80,838

PLAINFIELD FIRE DIST

TOTAL VALUE 7,245,202 2,212,730 1,480,255,049 143,034,896 49,097,687 153 277,006

DU PAGE 121,204

PLAINFIELD 833,302,136

WHEATLAND 848,697,383

WILL CO TOTAL 1,682,122,723

OTHER COUNTIES

GRAND TOTAL 1,682,122,723

Plainfield Fire

EQUALIZED VALUES FOR TAXING BODIES BY TAX CODE/TOWNSHIP & PROPERTY CLASS

ROCKDALE FIRE DIST	423 2690 2690	FARM-A	FARM-B	RESIDENTIAL	COMMERCIAL	INDUSTRIAL	MINERAL RTS.	RAILROAD
3035						11,018,046		
3037*				27,609,274	17,288,014	8,718,545		96,704
3038	25,119		11,796	621,781	4,076,388	11,951,601		30,339
3039*				1,636,654	791,581	53,098		26,004
3044					4,049			12,028
JOLIET	25,119		11,796	29,867,709	22,160,032	31,741,290		165,075
0568					71,817	983,609		
0582						239,646		
TROY					71,817	1,223,255		
ROCKDALE FIRE DIST								
TOTAL VALUE	25,119		11,796	29,867,709	22,231,849	32,964,545		165,075
JOLIET	83,971,021							
TROY	1,295,072							
WILL CO TOTAL	85,266,093							
OTHER COUNTIES								
GRAND TOTAL	85,266,093							

Rockdale Fire

Will County I.C.T.

127

EQUALIZED VALUES FOR TAXING BODIES BY TAX CODE/TOWNSHIP & PROPERTY CLASS

STEGER EST FIRE DIST 417 2720 2720

	FARM-A	FARM-B	RESIDENTIAL	COMMERCIAL	INDUSTRIAL	MINERAL RTS.	RAILROAD
2303	18,938	68	8,351,935				
2309	66,355	23,041	7,178,163				
2313	89,386	170	7,583,835	749,094	111,758		
2359			56,152				

CRETE 174,679 23,279 23,170,085 749,094 111,758

2105			468,181	619,169	1,910,866		
------	--	--	---------	---------	-----------	--	--

MONEE 468,181 619,169 1,910,866

STEGER EST FIRE DIST	TOTAL VALUE						
	174,679	23,279	23,638,266	1,368,263	2,022,624		

CRETE 24,228,895
MONEE 2,998,216
WILL CO TOTAL 27,227,111

OTHER COUNTIES							
----------------	--	--	--	--	--	--	--

GRAND TOTAL 27,227,111

--	--	--	--	--	--	--	--

--	--	--	--	--	--	--	--

--	--	--	--	--	--	--	--

--	--	--	--	--	--	--	--

--	--	--	--	--	--	--	--

--	--	--	--	--	--	--	--

STEGER FIRE

EQUALIZED VALUES FOR TAXING BODIES BY TAX CODE/TOWNSHIP & PROPERTY CLASS

TROY FIRE DISTRICT	418 2750 2750	FARM-A	FARM-B	RESIDENTIAL	COMMERCIAL	INDUSTRIAL	MINERAL RTS.	RAILROAD
0507		70,685	12,060	9,890,671	885,253	1,988,071		41,986
0540		417,848	14,623	22,311,805	102,308	84,321		31,151
0545		163,694	13,536	13,238,512	387,326	33,093		45,237
0548		1,628,817	337,875	38,409,415	3,543,235	2,537,213		44,463
0549		1,041,060	449,802	6,778,894	338,433			46,345
0550								
0552		514,982	64,777	155,339,377	81,286,588	6,614,304		
0562				12,525,701				
0563								
0565		191,623	54,513	195,845,567	92,622			
0566					91,576			
0574			17,966	51,757,038		9,738,829		
0575		8,293	3,264	231,316				
0576								
0580			3,414	460,573				
0583				14,156,573				
0584				6,582,975				
0585				7,724,885				
0586				1,729,873	899,643			
TROY		4,037,002	971,830	536,983,175	87,626,984	20,995,831		209,182

TROY FIRE DISTRICT	TOTAL VALUE	4,037,002	971,830	536,983,175	87,626,984	20,995,831		209,182
TROY	650,824,004							
WILL CO TOTAL	650,824,004							

OTHER COUNTIES

GRAND TOTAL	650,824,004							
-------------	-------------	--	--	--	--	--	--	--

--	--	--	--	--	--	--	--	--

--	--	--	--	--	--	--	--	--

--	--	--	--	--	--	--	--	--

--	--	--	--	--	--	--	--	--

Troy Fire

EQUALIZED VALUES FOR TAXING BODIES BY TAX CODE/TOWNSHIP & PROPERTY CLASS

WILM FIRE DISTRICT	419 2780 2780	FARM-A	FARM-B	RESIDENTIAL	COMMERCIAL	INDUSTRIAL	MINERAL RTS.	RAILROAD
0901				1,375,544	63,790	53,821		
0902	5,844,241		1,952,424	6,676,768	55,278	94,513		45,168
0904			2,976	1,673,950	275,097	8,711,492		
0905			21,710	8,198,995	304,330			
FLORENCE	5,844,241		1,977,110	17,925,257	698,495	8,859,826		45,168
0801	11,969		29,007					
0802	7,175,419		1,886,000	37,985,516	325,171	1,698,062		
0803	263,934		419,648	51,545				
0804	4,419		2,205	1,001,626				
WESLEY	7,455,741		2,336,860	39,038,687	325,171	1,698,062		
0302	111,969		51,381	79,155,845	22,146,328	5,198,791		133,601
0303	1,009		4,772	953,798	1,836,440	1,999,523		
0304	3,563,675		531,000	22,003,406	6,706,207	1,312,193		919,433
0306								
0307					77,485			
0308	91,425		2,575	128,440	336,349			
0309	18,181		2,601	575				
0310								
0311						810		
0312	3,566		487					
WILMINGTON	3,789,825		592,816	102,242,064	31,103,619	8,510,507		1,053,034

WILM FIRE DISTRICT								
TOTAL VALUE	17,089,807	4,906,786	159,206,008	32,127,285	19,068,395			1,098,202
FLORENCE	35,350,097							
WESLEY	50,854,521							
WILMINGTON	147,291,865							
WILL CO TOTAL	233,496,483							
OTHER COUNTIES								
GRAND TOTAL	233,496,483							

--	--	--	--	--	--	--	--	--

--	--	--	--	--	--	--	--	--

<p style="text-align: center;"><i>Wilmington Fire</i></p>								
---	--	--	--	--	--	--	--	--

Park Districts

EQUALIZED VALUES FOR TAXING BODIES BY TAX CODE/TOWNSHIP & PROPERTY CLASS

BOLINGBROOK PARK DIST 914 3040 3040

	FARM-A	FARM-B	RESIDENTIAL	COMMERCIAL	INDUSTRIAL	MINERAL RTS.	RAILROAD
1214	215,100	32,379	1,224,935,816	316,518,569	293,647,936		
1215				38,070,305			
1222					21,500		
1223							
1224		481	230,100	319,300			
1225							
1254	137,900	210,344	37,153,449		2,921,400		
1264			545,700				
1265			124,367,115	2,483,900	115,917,655		
1280			9,154,690		13,599		
1283			1,821,905				
1285							
1292			1,923,600				
1294		4,746	4,878	1,117	12,615		
DU PAGE	353,000	247,950	1,400,137,253	357,395,191	412,534,705		

0722			17,517,626				
0723							
0726			270		247,372		
0727	128,068	43,107	5,216,471				
0728		13,407	108,876,695	471,684			
0730		110,855	76,352,179	491,192	336,513		
0733							
WHEATLAND	128,068	187,369	207,963,241	962,876	583,885		

BOLINGBROOK PARK DIST

TOTAL VALUE	481,068	415,319	1,608,100,494	358,358,067	413,118,590		
DU PAGE	2,170,668,099						
WHEATLAND	209,805,439						
WILL CO TOTAL	2,380,473,538						

OTHER COUNTIES

GRAND TOTAL	2,380,473,538						
-------------	---------------	--	--	--	--	--	--

--	--	--	--	--	--	--	--

--	--	--	--	--	--	--	--

--	--	--	--	--	--	--	--

BOLINGBROOK PARK

EQUALIZED VALUES FOR TAXING BODIES BY TAX CODE/TOWNSHIP & PROPERTY CLASS

BRAIDWOOD PARK DIST	920 3080 3080	FARM-A	FARM-B	RESIDENTIAL	COMMERCIAL	INDUSTRIAL	MINERAL RTS.	RAILROAD
0207		113,885	15,275	46,766,703	451,300			133,126
0209		45,214	9,518	137,263		999,480		
0210		702,692	110,450	5,295,544	1,127,975	3,865,139		67,038
0213		23,466	8,889	7,075,605	844,822	28,719		
0215		313,907	12,519	541	136,685			
0216		40,571	19,631	502,731				
0217								
0221						556,327		
REED		1,239,735	119,242	59,778,387	2,560,782	5,489,665		200,164

BRAIDWOOD PARK DIST

TOTAL VALUE		1,239,735	119,242	59,778,387	2,560,782	5,489,665		200,164
REED		69,387,975						
WILL CO TOTAL		69,387,975						

OTHER COUNTIES

GRAND TOTAL		69,387,975						
-------------	--	------------	--	--	--	--	--	--

--	--	--	--	--	--	--	--	--

--	--	--	--	--	--	--	--	--

--	--	--	--	--	--	--	--	--

--	--	--	--	--	--	--	--	--

--	--	--	--	--	--	--	--	--

--	--	--	--	--	--	--	--	--

Braidwood Park

EQUALIZED VALUES FOR TAXING BODIES BY TAX CODE/TOWNSHIP & PROPERTY CLASS

CHANNAHON PARK DIST	916 3120 3120	FARM-A	FARM-B	RESIDENTIAL	COMMERCIAL	INDUSTRIAL	MINERAL RTS.	RAILROAD
0417		55,531	3,588			2,124,067		
0418		608,509	109,462	16,906,134	994,200	3,755,666		
0419		153,008	62,966	188,974,158	6,491,925	9,298,138		
0420		72,450	11,810	1,572,872	213,652	163,719		41,174
0421			14,084		80,038	30,832,027		
0422		87,187	25,557	105,653		250,296,193		472,836
0423		103,754	27,165	41,231		21,097,364		29,526
0424		393,802	25,768	396,532		5,394,691		376,184
0425			633	41,939		55,347		
0426		11,029	15,427	100,033	26,957	1,433		
0427						272,406		99,544
0428		73,512	1,159	1,914,645	206,333	60,373		
0429								
0430			5,870	224,878	1,891,411			
0431			8,684	27,450,355				
0432								
0433				27,035,718	241,497			
0434				1,352,803	178,873	64,015		
0435								
0436								
0437				18,036				
0438				391,961				
0439		73,578	33,365	165,529	354,804	1,497		
0440						1,259,913		
0441								
CHANNAHON		1,632,360	345,538	266,692,477	10,679,710	324,676,849		1,019,264
0544			5,415	7,913,579				
0553				8,997,151	1,481,364			
0560				16,249,139	4,823,378	2,038,539		
0569				64,970				2,980
0572						236,875		
TROY			5,415	33,224,839	6,304,742	2,275,414		2,980
CHANNAHON PARK DIST								
TOTAL VALUE		1,632,360	350,953	299,917,316	16,984,452	326,952,263		1,022,244
CHANNAHON		605,046,198						
TROY		41,813,390						
WILL CO TOTAL		646,859,588						
OTHER COUNTIES								
GRAND TOTAL		646,859,588						

ChanNAhon Park

Will County I.C.T.
hsl

EQUALIZED VALUES FOR TAXING BODIES BY TAX CODE/TOWNSHIP & PROPERTY CLASS

CRETE PARK DISTRICT	903 3160 3160	FARM-A	FARM-B	RESIDENTIAL	COMMERCIAL	INDUSTRIAL	MINERAL RTS.	RAILROAD
2305	911,107	88,531	3,455,491	934,167				
2306								
2324			9,449,241	49,661	19,815			
2325	625,704	45,103	175,788,499	7,918,738	80,103			168,785
2328			77,359					
2331	34,999	6,034						
2335								
2344		184		161,639				
2348			61,520	235,108	2,358			
2349			654,324	2,985,849	144,753			
2351								
2353								
2354			134,959	178,954				
2355	38,971	2,911			5,457			
2359			56,152					
CRETE	1,610,781	142,763	189,677,545	12,464,116	252,486			168,785

CRETE PARK DISTRICT								
TOTAL VALUE	1,610,781	142,763	189,677,545	12,464,116	252,486			168,785

CRETE 204,316,476
 WILL CO TOTAL 204,316,476

OTHER COUNTIES

GRAND TOTAL 204,316,476

CRETE PARK

EQUALIZED VALUES FOR TAXING BODIES BY TAX CODE/TOWNSHIP & PROPERTY CLASS

CRETE RURAL PARK DIST 917 3200 3200

	FARM-A	FARM-B	RESIDENTIAL	COMMERCIAL	INDUSTRIAL	MINERAL RTS.	RAILROAD
2308	13,017,389	4,496,752	184,816,940	9,550,697	117,466		287,172
2310				13,240			
2313	89,386	170	7,583,835	749,094	111,758		
2314	87,628	67,606	540,016	146,434	10,304		
2321			7,162,822	259,310			
2334			34,292				
2346			1,675,209	99,057			
2356	317,200	44,923		7,560	96,977		
2357							
CRETE	13,511,603	4,519,605	201,813,114	10,825,392	336,505		287,172

CRETE RURAL PARK DIST							
TOTAL VALUE	13,511,603	4,519,605	201,813,114	10,825,392	336,505		287,172

CRETE 231,293,391
 WILL CO TOTAL 231,293,391

OTHER COUNTIES

GRAND TOTAL 231,293,391

CRETE RURAL PARK

EQUALIZED VALUES FOR TAXING BODIES BY TAX CODE/TOWNSHIP & PROPERTY CLASS

FOX VALLEY PARK DIST 918 3240 3240

	FARM-A	FARM-B	RESIDENTIAL	COMMERCIAL	INDUSTRIAL	MINERAL RTS.	RAILROAD
0741			51,595,618				
0747				1,782,943			
0748			8,215,844				
0750			39,168,080				
0751			77,247,087	980,941			
0755	47,632	89,551	116,931		34,253		
0760			53,404,497	3,007,597			
0762			24,804,436				
0763							
0765			7,823,579				
0770							
0771			27,962,259				
WHEATLAND	47,632	89,551	290,338,331	5,771,481	34,253		
FOX VALLEY PARK DIST							
TOTAL VALUE	47,632	89,551	290,338,331	5,771,481	34,253		
WHEATLAND	296,281,248						
WILL CO TOTAL	296,281,248						
OTHER COUNTIES							
GRAND TOTAL	296,281,248						

Fox Valley Park

EQUALIZED VALUES FOR TAXING BODIES BY TAX CODE/TOWNSHIP & PROPERTY CLASS

FRANKFORT PARK DIST	912 3280 3280	FARM-A	FARM-B	RESIDENTIAL	COMMERCIAL	INDUSTRIAL	MINERAL RTS.	RAILROAD
1906		1,547,856	41,312	613,935,240	83,074,181	43,881,622		40,723
1909								
1919		950,467	29,188	4,512,313	899,912	22,960		40,571
1934				2,348,392	9,625,132			
1938				29,167,529	838,895	417,824		
1965				36,340,214				
1967								
FRANKFORT		2,498,323	70,500	686,303,688	94,438,120	44,322,406		81,294
1807		216,490	50,769	7,383,245				
GREEN GARDEN		216,490	50,769	7,383,245				
2131		339,895	25,403					
MONEE		339,895	25,403					
FRANKFORT PARK DIST								
TOTAL VALUE		3,054,708	146,672	693,686,933	94,438,120	44,322,406		81,294
FRANKFORT		827,714,331						
GREEN GARDEN		7,650,504						
MONEE		365,298						
WILL CO TOTAL		835,730,133						

OTHER COUNTIES

GRAND TOTAL		835,730,133						
--------------------	--	--------------------	--	--	--	--	--	--

FRANKFORT PARK

EQUALIZED VALUES FOR TAXING BODIES BY TAX CODE/TOWNSHIP & PROPERTY CLASS

FRKFT SQ PARK DIST	919 3320 3320	FARM-A	FARM-B	RESIDENTIAL	COMMERCIAL	INDUSTRIAL	MINERAL RTS.	RAILROAD
1924		109,350	16,007	242,550,124	10,254,440	9,852		
1925				687,924	1,627,269	16,263		
1939								
1951		152,555	67,953	1,199,303	508,683	4,510		
1955				97,754	1,580,098	3,339,924		
1958		44,948	12,889	87,841,029	5,252,639	8,008		
1959			1,170			6,764		
1961			683	202,633,898	431,379			
1971				12,224,520	11,403,081			
FRANKFORT		306,853	98,702	547,234,552	31,057,589	3,385,321		

FRKFT SQ PARK DIST	TOTAL VALUE	306,853	98,702	547,234,552	31,057,589	3,385,321
FRANKFORT	582,083,017					
WILL CO TOTAL	582,083,017					

OTHER COUNTIES	GRAND TOTAL	582,083,017

FRANKFORT Sq. Park

EQUALIZED VALUES FOR TAXING BODIES BY TAX CODE/TOWNSHIP & PROPERTY CLASS

GODLEY PARK DISTRICT 910 3360 3360

	FARM-A	FARM-B	RESIDENTIAL	COMMERCIAL	INDUSTRIAL	MINERAL RTS.	RAILROAD
0211	58,767	25,199	5,518,132	141,048	12,650		
0212					390,000,000		17,116
0220							
0222					56,538		

REED	58,767	25,199	5,518,132	141,048	390,069,188		17,116
------	--------	--------	-----------	---------	-------------	--	--------

GODLEY PARK DISTRICT							
TOTAL VALUE	58,767	25,199	5,518,132	141,048	390,069,188		17,116

REED	395,829,450
WILL CO TOTAL	395,829,450

OTHER COUNTIES	
GRAND TOTAL	395,829,450

--	--

--	--

--	--

--	--

--	--

--	--

--	--

Godley Park

EQUALIZED VALUES FOR TAXING BODIES BY TAX CODE/TOWNSHIP & PROPERTY CLASS

ISLAND PARK DISTRICT 901 3400 3400

	FARM-A	FARM-B	RESIDENTIAL	COMMERCIAL	INDUSTRIAL	MINERAL RTS.	RAILROAD
0904		2,976	1,673,950	275,097	8,711,492		
FLORENCE		2,976	1,673,950	275,097	8,711,492		
0302	111,969	51,381	79,155,845	22,146,328	5,198,791		133,601
WILMINGTON	111,969	51,381	79,155,845	22,146,328	5,198,791		133,601
ISLAND PARK DISTRICT TOTAL VALUE	111,969	54,357	80,829,795	22,421,425	13,910,283		133,601
FLORENCE	10,663,515						
WILMINGTON	106,797,915						
WILL CO TOTAL	117,461,430						

OTHER COUNTIES

GRAND TOTAL	117,461,430						
-------------	-------------	--	--	--	--	--	--

--	--	--	--	--	--	--	--

--	--	--	--	--	--	--	--

--	--	--	--	--	--	--	--

--	--	--	--	--	--	--	--

--	--	--	--	--	--	--	--

--	--	--	--	--	--	--	--

Island Park

EQUALIZED VALUES FOR TAXING BODIES BY TAX CODE/TOWNSHIP & PROPERTY CLASS

JOLIET PARK DISTRICT 905 3440 3440

FARM-A

FARM-B

RESIDENTIAL

COMMERCIAL

INDUSTRIAL

MINERAL RTS.

RAILROAD

0415

CHARMAHON

1008	223,541	149,706	117,294	2,178,345	126,110
1012		21,266	74,040	4,427,350	
1015	13,000	92,910	4,031,444		
1016	130,987	21,380			
1017	37,150	59,246			
1018		6,793			
1021		4,319			

JACKSON

404,678	355,620	4,222,778	6,605,695	126,110
---------	---------	-----------	-----------	---------

3001	67,223	7,357	14,405,556	2,430,853	9,763,197	24,248
3003		567		3,125	98,769	178,780
3005	1,313,645	32,505	5,167,700	1,404,628	909,438	24,008
3011	77,909	13,194	806,735,379	172,953,472	15,954,308	1,599,768
3012	1,018,172	86,789	36,427,535	7,238,723	2,301,302	169,764
3013			2,904,823	479,114	671,808	1,379,616
3016						
3017			18,720,786	822,772		
3018			15,846,289	522,664	1,126	
3019			6,022,472	15,071,879	5,936	
3021			442,893			
3022			15,553,986	287,066		
3024			9,029,547	659,964		
3025			1,947	152,716		
3026					393,576	
3028	330,157	70,559	2,585,465	33,400,604	1,740,571	
3030			14,880,611	133,450		
3031			5,671,173	249,106		
3032			13,915			
3033						
3034			8,474,783	11,749,797		
3035					11,018,046	
3037			27,609,274	13,971,464	7,883,836	96,704
3038	25,119	11,796	621,781	4,076,388	11,951,601	30,339
3039			1,636,654	698,090	53,098	26,004
3041			6,013,211	1,852,726	8,227	
3042			1,793,875			
3043			7,421,223			
3044				4,049		12,028
3045			2,283,338			
3046			40,980			
3048			107,312	16,163,911	691,741	
3050		62,712		318,756		
3051	1,204,128	17,910		4,482,070		
3052			4,222	6,902,075	76,577	

JOLIET PARK

EQUALIZED VALUES FOR TAXING BODIES BY TAX CODE/TOWNSHIP & PROPERTY CLASS

JOLIET PARK DISTRICT 905 3440 3440

	FARM-A	FARM-B	RESIDENTIAL	COMMERCIAL	INDUSTRIAL	MINERAL RTS.	RAILROAD
3053			153,519	303,184			
3054							
3055			4,243,002	53,272			
3056	157,542	6,683	3,956,384				
3057	223,080	27,792	119,814	1,191,243	4,275,728		
3058			1,031,691				
3059			4,617				
3060			171,907				
3061			56,110				
JOLIET	4,416,975	337,864	1,020,153,774	297,577,161	67,798,885		3,541,259

1524							
1525							
1533	246,043	3,542	195,723				
1536							
1540				203,965			
NEW LENOX	246,043	3,542	195,723	203,965			
0510		4,979	38,832,470	19,352,675	8,800,173		
0520		11,313	452,817,610	143,866,749	48,313,196		7,585
0522	19,305	3,600	573,216		32,810,187		
0564			118,679				
0573			26,663,868	2,562,264			
0575	8,293	3,264	231,316				
0580		3,414	460,573				
0581				913,230	1,080		

TROY	27,598	26,570	519,697,732	166,694,918	89,924,638		7,585
-------------	---------------	---------------	--------------------	--------------------	-------------------	--	--------------

JOLIET PARK DISTRICT
TOTAL VALUE 5,095,294 723,596 1,544,270,007 471,081,739 157,849,631 3,548,844

JACKSON	11,714,881						
JOLIET	1,393,825,918						
NEW LENOX	649,273						
TROY	776,379,039						
WILL CO TOTAL	2,182,569,111						

OTHER COUNTIES							
GRAND TOTAL	2,182,569,111						

JOLIET PARK

EQUALIZED VALUES FOR TAXING BODIES BY TAX CODE/TOWNSHIP & PROPERTY CLASS

LEMONT PARK DIST	913 3480 3480	FARM-A	FARM-B	RESIDENTIAL	COMMERCIAL	INDUSTRIAL	MINERAL RTS.	RAILROAD
1220						4,008,305		
1266	68,900		1,559			5,954,147		
1267					225,100	207,900		
1268				10,300	1,202,800	8,321,764		
1288	75,900		3,056	226,800				
DU PAGE	144,800		4,615	237,100	1,427,900	18,492,116		
1618				1,044,917	800,402			
1635				834,994	48,667			
HOMER				1,879,311	849,269			
LEMONT PARK DIST								
TOTAL VALUE	144,800		4,615	2,116,411	2,277,169	18,492,116		
DU PAGE	20,306,531							
HOMER	2,728,580							
WILL CO TOTAL	23,035,111							
OTHER COUNTIES								
GRAND TOTAL	23,035,111							

LEMONT PARK

EQUALIZED VALUES FOR TAXING BODIES BY TAX CODE/TOWNSHIP & PROPERTY CLASS

LOCKPORT PARK DIST	902 3520 3520	FARM-A	FARM-B	RESIDENTIAL	COMMERCIAL	INDUSTRIAL	MINERAL RTS.	RAILROAD
1614								
1617			764	185,048		1,929		
1620				33,643,006	17,940,943	3,021,000		
1621	99,164		13,753	58,964,407	2,750,989			
1622				3,625,987				
1624								
1626			5,085	165,344,037	868,868			
1628				16,956,326	1,740,053			
1637				7,608,827				
1638								
1639	97,218		5,253	344,258		577		
1640				4,744,970				
1641				18,130,636				
1643				2,855,766				
1644				1,042,648				
1645				3,883,029				
1646					3,872,811			
1649				2,235,005				
HOMER	196,382		24,855	319,563,950	27,173,664	3,023,506		
1102				49,204				
1103	47,696		15,661	62,160,965	8,556,683	6,288,952		58,349
1104				47,771	310,123	1,708,305		73,848
1105	320,589		105,746	204,412,596	43,314,455	9,874,060		31,758
1106	460,457		43,485	16,461,457	1,455,961	3,566,400		19,754
1107	184,571		16,494	8,378,594	616,470			
1108						58,776		
1109	1,290,124		59,055	33,230,367	2,580,062	1,029,283		279,770
1110				66,558,944	3,236,891	5,322		77,529
1111	54,366		15,720	2,266,145	71,495	5,846,279		128,250
1112				136,999,977	23,766,986	2,725,099		288,553
1113				1,693,464	207,113	804,440		26,960
1114	48,219		225	46,207,511	3,065,693	8,630,023		
1115	382,270		45,765	37,446,836	1,934,737	1,237,425		201,909
1116				875,725	245,456	111,494		25,484
1117			1,586	108,212,394	1,516,310	1,721,130		37,848
1118	358,165		162,229	143,874,444	3,050,709	465,840		276,186
1119				27,332,487	2,717,218	7,848		
1120			2,728	103,107				12,467
1121						122,894		
1122				20,224,297	1,464,736			
1123						10,116		
1124				1,604,880	165,577	724,997		117,617
1125			3,556	370,248	112,559	7,521,683		78,806
1126				284,227	71,605			
1128				12,166,388	392,083			
1130	110,281		20,916	38,785,686	134,098	18,238,361		
1132					260,191			
1134				985,790				

LOCKPORT PARK

EQUALIZED VALUES FOR TAXING BODIES BY TAX CODE/TOWNSHIP & PROPERTY CLASS

LOCKPORT PARK DIST	902	3520	3520	FARM-A	FARM-B	RESIDENTIAL	COMMERCIAL	INDUSTRIAL	MINERAL RTS.	RAILROAD
1135					4,295					
1136						4,349,254	112,847			
1137										
1138										
1139					17,197	132,377,281	29,764,218	57,451,602		
1140						55,743,286	5,852,506	48,697		
1141						15,459,227	2,068			
1142								1,545,080		
1143						4,606,718				
1144						4,565,102				
1145						27,898,648				
1146						44,622	2,059,091			
1147						238,522				
1148						2,291,308				
LOCKPORT		3,256,738			514,658	1,218,307,472	137,037,941	129,744,106		1,735,088

LOCKPORT PARK DIST

TOTAL VALUE	3,453,120	539,513	1,537,871,422	164,211,605	132,767,612	1,735,088
HOMER	349,982,357					
LOCKPORT	1,490,596,003					
WILL CO TOTAL	1,840,578,360					

OTHER COUNTIES

GRAND TOTAL 1,840,578,360

LOCKPORT PARK

EQUALIZED VALUES FOR TAXING BODIES BY TAX CODE/TOWNSHIP & PROPERTY CLASS

MANHATTAN PARK DIST 915 3560 3560

	FARM-A	FARM-B	RESIDENTIAL	COMMERCIAL	INDUSTRIAL	MINERAL RTS.	RAILROAD
1401	258,750	153,253	169,408,157	12,887,537	187,711		86,553
1402	10,895,273	2,064,255	57,303,283	990,121	3,992,596		307,183
1403	5,077,057	1,420,865	4,068,000		1,002,896		
1404	398,950	125,635	239,600	202,850	7,499,300		
1405		24,956					

MANHATTAN	16,630,030	3,788,964	231,019,040	14,080,508	12,682,503		393,736
1304	75,313	732					

WILTON 75,313 732

MANHATTAN PARK DIST							
TOTAL VALUE	16,705,343	3,789,696	231,019,040	14,080,508	12,682,503		393,736

MANHATTAN 278,594,781

WILTON 76,045

WILL CO TOTAL 278,670,826

OTHER COUNTIES

GRAND TOTAL 278,670,826

Manhattan Park

EQUALIZED VALUES FOR TAXING BODIES BY TAX CODE/TOWNSHIP & PROPERTY CLASS

MOKENA COMM PARK DIST 904 3600 3600

	FARM-A	FARM-B	RESIDENTIAL	COMMERCIAL	INDUSTRIAL	MINERAL RTS.	RAILROAD
1907							
1910	55,321	12,390	415,975,606	34,481,385	15,353,867		
1911	645,706	38,211	46,681,055	1,739,749	7,813,992		
1917			3,483,250	153,972			
1922			45,494,613	10,080,971			
1926	81,558	906	51,811,263	11,752,060			
1929			1,441,490				
1930			1,982,670				
1937				4,521,733			
1940		1,645	24,247,836	621,697			
1941	162,171	14,284	505,999	2,495,935	1,003,455		
1942							
1945		4,087	27,595,767	34,634,554	22,162,629		
1954			46,004,552	23,383,821	11,054,030		
1956			5,059,922				
1957			3,158,880				
1960					431,075		
1964							
1966			5,035,214	1,494,302	1,713,946		
1969		881	4,569				
1970		6,715	780	19,338,170	2,750,641		
1975			10,629,889				
FRANKFORT	944,756	79,119	689,113,355	144,698,349	62,283,635		
1603			104,162				27,861
HOMER			104,162				27,861
1510	286,536	131,629	42,498,091	1,406,230	3,320		105,014
1516		3,428	16,324,138				
1535			67,062,522				
1557		5,661	140,000				
1558				627,710			
NEW LENOX	286,536	140,718	126,024,751	2,033,940	3,320		105,014
MOKENA COMM PARK DIST							
TOTAL VALUE	1,231,292	219,837	815,242,268	146,732,289	62,286,955		132,875
FRANKFORT	897,119,214						
HOMER	132,023						
NEW LENOX	128,594,279						
WILL CO TOTAL	1,025,845,516						
OTHER COUNTIES							
GRAND TOTAL	1,025,845,516						

MOKENA PARK

EQUALIZED VALUES FOR TAXING BODIES BY TAX CODE/TOWNSHIP & PROPERTY CLASS

NAPERVILLE PARK DIST 908 3640 3640

	FARM-A	FARM-B	RESIDENTIAL	COMMERCIAL	INDUSTRIAL	MINERAL RTS.	RAILROAD
1229			370,980,364	3,078,700	8,700		
1261					5,700		
1262			1,121,200				
1263			17,833,100				
1269							
1282							

DU PAGE			389,934,664	3,078,700	14,400		
---------	--	--	-------------	-----------	--------	--	--

0711		1,666	1,574,581,350	75,276,322	2,066,666		
0714			2,422,618				
0744			6,511,079				

0745							
0754							
0756			51,910,599	172,520			
0757			21,883,624				

WHEATLAND		1,666	1,657,309,270	75,448,842	2,066,666		
-----------	--	-------	---------------	------------	-----------	--	--

NAPERVILLE PARK DIST							
TOTAL VALUE		1,666	2,047,243,934	78,527,542	2,081,066		

DU PAGE	393,027,764						
WHEATLAND	1,734,826,444						
WILL CO TOTAL	2,127,854,208						

OTHER COUNTIES							
GRAND TOTAL	2,127,854,208						

--	--	--	--	--	--	--	--

--	--	--	--	--	--	--	--

--	--	--	--	--	--	--	--

--	--	--	--	--	--	--	--

--	--	--	--	--	--	--	--

NAPERVILLE PARK

EQUALIZED VALUES FOR TAXING BODIES BY TAX CODE/TOWNSHIP & PROPERTY CLASS

N LENX COMM PARK DIST 906 3680 3680

	FARM-A	FARM-B	RESIDENTIAL	COMMERCIAL	INDUSTRIAL	MINERAL RTS.	RAILROAD
1630		4,789					
1648	384,826	24,707	1,373,624		15,001		
HOMER	384,826	29,496	1,373,624		15,001		
1501	414,282	244,835	542,451	568,122	2,659,349		15,195
1502	181,678	40,211	206,249		21,620		15,195
1509	496,549	162,900	688,996,374	84,231,660	35,159,535		39,291
1517		1,462	435				
1518	645,202	55,294	4,964,525				7,598
1519		8,059					
1520	2,813,881	517,757	290,701,737	7,176,868	21,125,758		459,862
1521	27,720	42,425	4,981,677				
1526		14,194	8,763,530				
1531			43,211,466				
1532			57,055,389				
1534		5,723			3,320,827		
1559			2,735,794				
1560		8,922			25,306,354		
1561							
1562			8,849,532				



NEW LENOX 4,579,312 1,101,782 1,111,009,159 91,976,650 87,593,443 537,141

N LENX COMM PARK DIST
 TOTAL VALUE 4,964,138 1,131,278 1,112,382,783 91,976,650 87,608,444 537,141

HOMER 1,802,947
 NEW LENOX 1,296,797,487
 WILL CO TOTAL 1,298,600,434

OTHER COUNTIES

GRAND TOTAL 1,298,600,434



NEW LENOX PARK

EQUALIZED VALUES FOR TAXING BODIES BY TAX CODE/TOWNSHIP & PROPERTY CLASS

OSWEGOLAND PARK DIST 899 3685 3685

FARM-A

FARM-B

RESIDENTIAL

COMMERCIAL

INDUSTRIAL

MINERAL RTS.

RAILROAD

0768

22,525,941

0775

4,316,134

WHEATLAND

26,842,075

OSWEGOLAND PARK DIST

TOTAL VALUE

26,842,075

WHEATLAND

26,842,075

WILL CO TOTAL

26,842,075

OTHER COUNTIES

GRAND TOTAL

26,842,075

OSWEGOLAND PARK

EQUALIZED VALUES FOR TAXING BODIES BY TAX CODE/TOWNSHIP & PROPERTY CLASS

PEOTONE PARK DISTRICT 907 3720 3720

	FARM-A	FARM-B	RESIDENTIAL	COMMERCIAL	INDUSTRIAL	MINERAL RTS.	RAILROAD
1705	10,510	59,641	75,201,949	10,638,002	2,168,491		58,498
PEOTONE	10,510	59,641	75,201,949	10,638,002	2,168,491		58,498

2009	116,876	1,140	9,786,881	2,499,952			
2011							
WILL	116,876	1,140	9,786,881	2,499,952			

PEOTONE PARK DISTRICT
TOTAL VALUE

TOTAL VALUE	127,386	60,781	84,988,830	13,137,954	2,168,491		58,498
PEOTONE	88,137,091						
WILL	12,404,849						
WILL CO TOTAL	100,541,940						

OTHER COUNTIES

GRAND TOTAL	100,541,940						
-------------	-------------	--	--	--	--	--	--

--	--	--	--	--	--	--	--

--	--	--	--	--	--	--	--

--	--	--	--	--	--	--	--

--	--	--	--	--	--	--	--

--	--	--	--	--	--	--	--

--	--	--	--	--	--	--	--

PEOTONE PARK

EQUALIZED VALUES FOR TAXING BODIES BY TAX CODE/TOWNSHIP & PROPERTY CLASS

PLFD TWP PARK DIST	911 3760 3760	FARM-A	FARM-B	RESIDENTIAL	COMMERCIAL	INDUSTRIAL	MINERAL RTS.	RAILROAD
0601			414	9,973		154,797		
0602	945,689	347,773		513,761,032	69,849,520	24,739,855		36,924
0603								
0604	2,776,415	658,833		188,882,263	4,750,685	4,175,785		159,244
0606		6,616		265,279,058	107,032,959			
0607				8,745,727	381,258			
0609				7,841,670	1,121,195			
0610				61,978	229,054			
0611	49,185	15,803		311,212,917	10,792,851			
0612		9,837		229,964,674	6,394,008			
0613						298,899		
0614				14,927,418	1,808,788			
0615				69,230,422				
0616					5,951,144			
0618				9,649,068				
0619								
0620				976,199	2,429,214	253,434		
0621	173,411	13,936		110,806,359	486,881			
0622		4,185		104,573,047	3,354,700			
0623				86,897	105,028			
0624					13,205			
0625					4,497			
PLAINFIELD	3,944,700	1,057,397		1,836,008,702	214,704,987	29,622,770		196,168
0719		7,604		339,519,462	43,502,143	324,086		
0758								
0759		26,788		24,153,708				
0761				27,983,661				
0766				3,791,052				
0767				4,319,756				
0769				963,040				
WHEATLAND		34,392		600,726,679	43,502,143	324,086		
PLFD TWP PARK DIST								
TOTAL VALUE	3,944,700	1,091,789		2,436,735,381	258,207,130	29,946,856		196,168
PLAINFIELD	2,085,534,724							
WHEATLAND	644,587,300							
WILL CO TOTAL	2,730,122,024							
OTHER COUNTIES								
GRAND TOTAL	2,730,122,024							

PLAINFIELD PARK




EQUALIZED VALUES FOR TAXING BODIES BY TAX CODE/TOWNSHIP & PROPERTY CLASS

TINLEY PARK PARK DIST 909 3800 3800

	FARM-A	FARM-B	RESIDENTIAL	COMMERCIAL	INDUSTRIAL	MINERAL RTS.	RAILROAD
1920	19,271	1,655	5,628,201	60,999,147	56,085,888		
1944	49,218	2,183	69,164	491,749	581,189		
1950				142,421	3,512		
1952							
1953							

FRANKFORT	68,489	3,838	5,697,365	61,633,317	56,670,589		
TINLEY PARK PARK DIST							
TOTAL VALUE	68,489	3,838	5,697,365	61,633,317	56,670,589		

FRANKFORT	124,073,598						
WILL CO TOTAL	124,073,598						
OTHER COUNTIES							
GRAND TOTAL	124,073,598						



Tinley Park

EQUALIZED VALUES FOR TAXING BODIES BY TAX CODE/TOWNSHIP & PROPERTY CLASS

WOODRIDGE PARK DIST 900 3840 3840

FARM-A

FARM-B

RESIDENTIAL

COMMERCIAL

INDUSTRIAL

MINERAL RTS.

RAILROAD

1273

384,500

1,906,000

79,780,855

1274

8,400

2,151

53,800

1277

504,300

1278

DU PAGE

8,400

2,151

384,500

1,906,000

80,338,955

WOODRIDGE PARK DIST

TOTAL VALUE

8,400

2,151

384,500

1,906,000

80,338,955

DU PAGE

82,640,006

WILL CO TOTAL

82,640,006

OTHER COUNTIES

GRAND TOTAL

82,640,006

Woodridge Park

Library Districts

EQUALIZED VALUES FOR TAXING BODIES BY TAX CODE/TOWNSHIP & PROPERTY CLASS

BEECHER PUBLIC LIB	946 4020 4020	FARM-A	FARM-B	RESIDENTIAL	COMMERCIAL	INDUSTRIAL	MINERAL RTS.	RAILROAD
2201	807,848	54,967	107,890,799	12,596,014	2,347,001			61,333
2202	21,161,417	5,364,993	21,190,541	2,974,438	946,064			570,065
WASHINGTON	21,969,265	5,419,960	129,081,340	15,570,452	3,293,065			631,398
2005	3,974,674	1,086,799	1,550,335		465,427			
2006	442,956	101,356	366,096		244,468			
WILL	4,417,630	1,188,155	1,916,431		709,895			

BEECHER PUBLIC LIB								
TOTAL VALUE	26,386,895	6,608,115	130,997,771	15,570,452	4,002,960			631,398
WASHINGTON	175,965,480							
WILL	8,232,111							
WILL CO TOTAL	184,197,591							
OTHER COUNTIES								
GRAND TOTAL	184,197,591							

[REDACTED]								
------------	--	--	--	--	--	--	--	--

[REDACTED]								
------------	--	--	--	--	--	--	--	--

[REDACTED]								
------------	--	--	--	--	--	--	--	--

[REDACTED]								
------------	--	--	--	--	--	--	--	--

[REDACTED]								
------------	--	--	--	--	--	--	--	--

BEECHER LIBRARY

EQUALIZED VALUES FOR TAXING BODIES BY TAX CODE/TOWNSHIP & PROPERTY CLASS

CRETE PUBLIC LIBRARY 942 4040 4040

	FARM-A	FARM-B	RESIDENTIAL	COMMERCIAL	INDUSTRIAL	MINERAL RTS.	RAILROAD
2303	18,938	68	8,351,935				
2304			56,770				
2305	911,107	88,531	3,455,491	934,167			
2306							
2308	13,017,389	4,496,752	184,816,940	9,550,697	117,466		287,172
2309	66,355	23,041	7,178,163				
2310				13,240			
2311			272,385	115,995			
2313	89,386	170	7,583,835	749,094	111,758		
2314	87,628	67,606	540,016	146,434	10,304		
2324			9,449,241	49,661	19,815		
2325	625,704	45,103	175,788,499	7,918,738	80,103		168,785
2329					810		
2330			54,464				
2331	34,999	6,034					
2333			146,285				
2334			34,292				
2335							
2337			44,249				
2338							
2340			4,092				
2342			1,012,957	100,889			
2346			1,675,209	99,057			
2348			61,520	235,108	2,358		
2349			654,324	2,985,849	144,753		
2351							
2353							
2354			134,959	178,954			
2355	38,971	2,911			5,457		
2356	317,200	44,923-		7,560	96,977		
2357							
2359			56,152				
CRETE	15,207,677	4,685,293	401,371,778	23,085,443	589,801		455,957

CRETE PUBLIC LIBRARY

TOTAL VALUE	15,207,677	4,685,293	401,371,778	23,085,443	589,801		455,957
CRETE	445,395,949						
WILL CO TOTAL	445,395,949						

OTHER COUNTIES

GRAND TOTAL	445,395,949						
-------------	-------------	--	--	--	--	--	--

--	--	--	--	--	--	--	--

--	--	--	--	--	--	--	--

CRETE LIBRARY

EQUALIZED VALUES FOR TAXING BODIES BY TAX CODE/TOWNSHIP & PROPERTY CLASS

DES PLAINES V PUB LIB 948 4080 4080

	FARM-A	FARM-B	RESIDENTIAL	COMMERCIAL	INDUSTRIAL	MINERAL RTS.	RAILROAD
1201	13,700	125		5,966,910	1,587,800		
1204			36,900		57,323,036		103,850
1205							
1208	26,300	6,042	191,525,491	1,414,900	18,119,665		
1219				29,800			
1221			3,892,602				
1226			78,500	185,105			
1227				35,000	26,100		
1232			30,500				
1233	40,800	5,840					
1234			129,600	1,355,500	143,389,025		
1235		533	47,000		144,300		
1236	27,763	1,620	73,700		3,800		
1251		655	36,391,285	43,484,405	54,232,540		
1267				225,100	207,900		
1270			104,429	191,310	639,247		
1271				1,298,625	5,571,719		
1272			42,054,286	236,450			
1284				5,211,005			
DU PAGE	108,563	14,815	274,364,293	59,634,110	281,245,132		103,850
3033							
3034			8,474,783	11,749,797			
JOLIET			8,474,783	11,749,797			
1102			49,204				
1103	47,696	15,661	62,160,965	8,556,683	6,288,952		58,349
1104			47,771	310,123	1,708,305		73,848
1105	320,589	105,746	204,412,596	43,314,455	9,874,060		31,758
1106	460,457	43,485	16,461,457	1,455,961	3,566,400		19,754
1107	184,571	16,494	8,378,594	616,470			
1108					58,776		
1109	1,290,124	59,055	33,230,367	2,580,062	1,029,283		279,770
1110			66,558,944	3,236,891	5,322		77,529
1111	54,366	15,720	2,266,145	71,495	5,846,279		128,250
1112			136,999,977	23,766,986	2,725,099		288,553
1113			1,693,464	207,113	804,440		26,960
1114	48,219	225	46,207,511	3,065,693	8,630,023		
1115	382,270	45,765	37,446,836	1,934,737	1,237,425		201,909
1116			875,725	245,456	111,494		25,484
1117		1,586	108,212,394	1,516,310	1,721,130		37,848
1118	358,165	162,229	143,874,444	3,050,709	465,840		276,186
1119			27,332,487	2,717,218	7,848		
1120		2,728	103,107				12,467
1121					122,894		
1122			20,224,297	1,464,736			
1123					10,116		

Des Plaines Library

EQUALIZED VALUES FOR TAXING BODIES BY TAX CODE/TOWNSHIP & PROPERTY CLASS

DES PLAINES V PUB LIB 948 4080 4080

	FARM-A	FARM-B	RESIDENTIAL	COMMERCIAL	INDUSTRIAL	MINERAL RTS.	RAILROAD
1124			1,604,880	165,577	724,997		117,617
1125		3,556	370,248	112,559	7,521,683		78,806
1126			284,227	71,605			
1128			12,166,388	392,083			
1130	110,281	20,916	38,785,686	134,098	18,238,361		
1132				260,191			
1134			985,790				
1135		4,295					
1136			4,349,254	112,847			
1137							
1138							
1139		17,197	132,377,281	29,764,218	57,451,602		
1140			55,743,286	5,852,506	48,697		
1141			15,459,227	2,068			
1142					1,545,080		
1143			4,606,718				
1144			4,565,102				
1145			27,898,648				
1146			44,622	2,059,091			
1147			238,522				
1148			2,291,308				
LOCKPORT	3,256,738	514,658	1,218,307,472	137,037,941	129,744,106		1,735,088
0609			7,841,670	1,121,195			
0614			14,927,418	1,808,788			
PLAINFIELD			22,769,088	2,929,983			
0566				91,576			
0567			10,392,639	5,823,696			
TROY			10,392,639	5,915,272			
DES PLAINES V PUB LIB							
TOTAL VALUE	3,365,301	529,473	1,534,308,275	217,267,103	410,989,238		1,838,938
DU PAGE	615,470,763						
JOLIET	20,224,580						
LOCKPORT	1,490,596,003						
PLAINFIELD	25,699,071						
TROY	16,307,911						
WILL CO TOTAL	2,168,298,328						
OTHER COUNTIES							
GRAND TOTAL	2,168,298,328						

Des Plaines Library

EQUALIZED VALUES FOR TAXING BODIES BY TAX CODE/TOWNSHIP & PROPERTY CLASS

FOSSIL RIDGE PUB LIB	965 4120 4120	FARM-A	FARM-B	RESIDENTIAL	COMMERCIAL	INDUSTRIAL	MINERAL RTS.	RAILROAD
0104	5,693,384	953,125	30,183,413	635,316	1,021,932			36,264
0105	1,330,697	125,598	845,438					
0106			2,226,394					
CUSTER	7,024,081	1,078,723	33,255,245	635,316	1,021,932			36,264
0207	113,885	15,278	46,766,703	451,300				113,136
0209	45,214	9,518	137,263			595,480		
0210	702,692	110,450	5,395,544	1,127,875	3,865,139			67,038
0211	58,767	25,199	5,518,132	141,048	12,650			
0212						390,000,000		17,116
0213	23,466	8,889-	7,075,605	844,822	28,719			
0215	313,907	12,519	541	136,685				
0216	40,571	19,631-	502,731					
0217								
0220								
0221						596,327		
0222						56,538		
REED	1,298,502	144,441	65,296,519	2,701,830	395,558,853			217,280
FOSSIL RIDGE PUB LIB								
TOTAL VALUE	8,322,583	1,223,164	98,551,764	3,337,146	396,580,785			253,544
CUSTER	43,051,561							
REED	465,217,425							
WILL CO TOTAL	508,268,986							
OTHER COUNTIES								
GRAND TOTAL	508,268,986							

Fossil Ridge Library

EQUALIZED VALUES FOR TAXING BODIES BY TAX CODE/TOWNSHIP & PROPERTY CLASS

FOUNTAINDALE PUB LIB 950 4160 4160

	FARM-A	FARM-B	RESIDENTIAL	COMMERCIAL	INDUSTRIAL	MINERAL RTS.	RAILROAD
1202							
1203		592	6,423,941		108,400		
1206			150,900		3,200		
1207		7,634	4,512,100		86,900		
1209	29,600	30,008	108,600	237,200	749,400		
1210							
1211			9,200		9,900		
1212	39,400	83,804					
1213		1,073					
1214	215,100	32,379	1,224,935,816	316,518,569	293,647,936		
1215				38,070,305			
1216			140,600		44,655,858		480,684
1217			96,100	106,600	1,294,800		180,424
1218		1,396	13,500	67,000	2,400		
1222					21,500		
1223							
1224		481	230,100	319,300			
1225							
1228				362,800			
1230	17,100	9,190	698,400		3,700		
1231			145,600				
1254	137,900	210,344	37,153,449		2,921,400		
1262			1,121,200				
1264			545,700				
1265			124,367,115	2,485,900	115,917,655		
1266	68,900	1,559			5,954,147		
1268			10,300	1,202,800	8,321,764		
1269							
1274	8,400	2,151			53,800		
1275							
1276							
1277					504,300		
1278							
1279							
1280			9,154,690		13,599		
1282							
1283			1,821,905				
1287				3,054,200			
1288	75,900	3,056	226,800				
1294		4,746	4,878	1,117	12,615		
DU PAGE	592,300	388,413	1,411,870,894	362,425,791	474,283,274		661,108
0722			17,517,626				
0733							
0739							
WHEATLAND			17,517,626				
FOUNTAINDALE PUB LIB							
TOTAL VALUE	592,300	388,413	1,429,388,520	362,425,791	474,283,274		661,108

Fountaindale Library

Will County I.C.T.

122

EQUALIZED VALUES FOR TAXING BODIES BY TAX CODE/TOWNSHIP & PROPERTY CLASS

FOUNTAINDALE PUB LIB 950 4160 4160

FARM-A

FARM-B

RESIDENTIAL

COMMERCIAL

INDUSTRIAL

MINERAL RTS.

RAILROAD

DU PAGE	2,250,221,780						
WHEATLAND	17,517,826						
WILL CO TOTAL	2,267,739,406						

OTHER COUNTIES

GRAND TOTAL	2,267,739,406						
-------------	---------------	--	--	--	--	--	--

[Redacted]

[Redacted]

[Redacted]

[Redacted]

[Redacted]

[Redacted]

[Redacted]

[Redacted]

FOUNTAINDALE LIBRARY

EQUALIZED VALUES FOR TAXING BODIES BY TAX CODE/TOWNSHIP & PROPERTY CLASS

FRANKFORT PUB LIBRARY 958 4200 4200

	FARM-A	FARM-B	RESIDENTIAL	COMMERCIAL	INDUSTRIAL	MINERAL RTS.	RAILROAD
1906	1,547,856	41,312	613,935,240	83,074,181	43,881,622		40,723
1907							
1908	1,529,475	66,303	10,926,366	2,217,020	332,108		59,564
1909							
1919	950,467	29,188	4,512,313	899,912	22,960		40,571
1923	209,529	5,374	13,663,733	1,458,054			
1924	109,350	16,007	242,550,124	10,254,440	9,852		
1925			687,924	1,627,269	16,263		
1934			2,348,392	9,625,132			
1936				2,288,379	445,692		
1937				4,521,733			
1938			29,167,529	838,895	417,824		
1939							
1947			7,699,165				
1951	152,555	67,953	1,199,303	508,683	4,510		
1955			97,754	1,580,098	3,339,924		
1958	44,948	12,889	87,841,029	5,252,639	8,008		
1959		1,170			6,764		
1966			5,035,214	1,494,302	1,713,946		
1968							
1971			12,224,520	11,403,081			
1975			10,629,889				

FRANKFORT 4,544,180 240,196 1,042,518,495 137,043,818 50,199,473 140,858

FRANKFORT PUB LIBRARY
 TOTAL VALUE 4,544,180 240,196 1,042,518,495 137,043,818 50,199,473 140,858

FRANKFORT 1,234,687,020
 WILL CO TOTAL 1,234,687,020

OTHER COUNTIES

GRAND TOTAL 1,234,687,020

FRANKFORT LIBRARY

EQUALIZED VALUES FOR TAXING BODIES BY TAX CODE/TOWNSHIP & PROPERTY CLASS

HOMER TWP PUB LIBRARY 966 4240 4240

	FARM-A	FARM-B	RESIDENTIAL	COMMERCIAL	INDUSTRIAL	MINERAL RTS.	RAILROAD
1601	2,921,947	377,646	30,752,562	2,780,027	14,888		
1602	67,169	26,269	13,662,676	292,134	81,168		
1603			104,162				27,861
1604	1,015,167	128,834	33,200,150				
1606	932,789	14,978	6,529,068	61,782	98,159		
1607	785,941	78,663	21,085,234	2,024,865	280,531		
1609	79,611	16,387	340,051		32,342		
1610			6,268,854	559,285			
1611			15,219,641				
1612	896	837	842,741	40,000	608		
1614							
1615			599,007				
1616			89,485	20,680			
1617		764	185,048		1,929		
1618			1,044,317	800,602			
1619			274,710				
1620			33,643,006	17,940,943	3,021,000		
1621	99,164	13,753	58,964,407	2,750,989			
1622			3,625,987				
1623	1,448,334	266,912	5,658,944				
1624							
1625	5,438	4,730	148,240	873,378			
1626		5,085	165,344,037	868,868			
1627			4,206,511				
1628			16,956,326	1,740,053			
1629		257	375,118				
1630		4,789					
1631	2,581,767	342,136	344,371,329	33,321,643	3,642,991		
1632	237,803	25,150	379,731,877	43,101,745	1,170,815		
1633	563,658	136,827	77,205,506	1,130,341			
1634	562,353	37,621	106,609,338	2,338,671	135,242		
1635			834,994	48,667			
1636			111,537				
1637			7,608,827				
1638							
1639	97,218	5,253	344,258		577		
1640			4,744,970				
1641			18,130,636				
1642			12,759				
1643			2,855,766				
1644			1,042,648				
1645			3,883,029				
1646				3,872,811			
1647			9,850				
1648	384,826	24,707	1,373,624		15,001		
1649			2,235,005				
HOMER	11,784,081	1,511,598	1,370,226,235	114,567,484	8,495,251		27,861
HOMER TWP PUB LIBRARY							
TOTAL VALUE	11,784,081	1,511,598	1,370,226,235	114,567,484	8,495,251		27,861

Homer Library

EQUALIZED VALUES FOR TAXING BODIES BY TAX CODE/TOWNSHIP & PROPERTY CLASS

HOMER TWP PUB LIBRARY 966 4240 4240

FARM-A

FARM-B

RESIDENTIAL

COMMERCIAL

INDUSTRIAL

MINERAL RTS.

RAILROAD

HOMER	1,506,612,510
WILL CO TOTAL	1,506,612,510

OTHER COUNTIES

GRAND TOTAL 1,506,612,510

[Redacted table row]

[Redacted table row]

[Redacted table row]

[Redacted table row]

[Redacted table row]

[Redacted table row]

[Redacted table row]

[Redacted table row]

<i>HOMER LIBRARY</i>	
----------------------	--

EQUALIZED VALUES FOR TAXING BODIES BY TAX CODE/TOWNSHIP & PROPERTY CLASS

MANHATTAN PUB LIBRARY 953 4280 4280

	FARM-A	FARM-B	RESIDENTIAL	COMMERCIAL	INDUSTRIAL	MINERAL RTS.	RAILROAD
1001	582,223	237,208	1,904,019	139,551	555,677		
1002	2,059,117	381,054	5,486,100				
1003	85,150	6,487		1,427	11,665		
1004	582,118	115,816	5,933,675		20,000		
1007	3,760,736	903,553	24,686,474		178,892		307,616
1010	125,817	85,843	50,932,216	1,326,952	2,800,615		50,873
1011		6,342			4,771,997		
1013			75,708		93,127		
JACKSON	7,195,161	1,736,303	89,018,192	1,467,930	8,431,973		358,489
1401	258,750	153,253	169,408,157	12,887,537	187,711		86,553
1402	10,895,273	2,064,255	57,303,283	990,121	3,992,596		307,183
1403	5,077,057	1,420,865	4,068,000		1,002,896		
1404	398,950	125,635	239,600	202,850	7,499,300		
1405		24,956					
MANHATTAN	16,630,030	3,788,964	231,019,040	14,080,508	12,682,503		393,736
MANHATTAN PUB LIBRARY							
TOTAL VALUE	23,825,191	5,525,267	320,037,232	15,548,438	21,114,476		752,225
JACKSON	108,208,048						
MANHATTAN	278,594,781						
WILL CO TOTAL	386,802,829						
OTHER COUNTIES							
GRAND TOTAL	386,802,829						

MANHATTAN LIBRARY

EQUALIZED VALUES FOR TAXING BODIES BY TAX CODE/TOWNSHIP & PROPERTY CLASS

MANTENO PUBLIC LIB	959 4320 4320	FARM-A	FARM-B	RESIDENTIAL	COMMERCIAL	INDUSTRIAL	MINERAL RTS.	RAILROAD
0803		263,934	419,648	51,545				
WESLEY		263,934	419,648	51,545				

MANTENO PUBLIC LIB								
TOTAL VALUE		263,934	419,648	51,545				
WESLEY				735,127				
WILL CO TOTAL				735,127				

OTHER COUNTIES

GRAND TOTAL				735,127				
-------------	--	--	--	---------	--	--	--	--

--	--	--	--	--	--	--	--	--

--	--	--	--	--	--	--	--	--

--	--	--	--	--	--	--	--	--

--	--	--	--	--	--	--	--	--

--	--	--	--	--	--	--	--	--

--	--	--	--	--	--	--	--	--

--	--	--	--	--	--	--	--	--

MANTENO LIBRARY

EQUALIZED VALUES FOR TAXING BODIES BY TAX CODE/TOWNSHIP & PROPERTY CLASS

MOKENA COMM PUB LIB	956 4360 4360	FARM-A	FARM-B	RESIDENTIAL	COMMERCIAL	INDUSTRIAL	MINERAL RTS.	RAILROAD
1910		55,321	12,390	415,975,606	34,481,385	15,353,867		
1911		645,706	38,211	46,681,055	1,739,749	7,813,992		
1917				3,483,250	153,972			
1926		81,558	906	51,811,263	11,752,060			
1929				1,441,490				
1930				1,982,670				
1932								
1933								
1940			1,645	24,247,836	621,697			
1941		162,171	14,284	505,999	2,495,935	1,003,455		
1942								
1943								
1944		49,218	2,183	69,164	491,749	581,189		
1945			4,087	27,595,767	34,634,554	22,162,629		
1949								
1950					142,421	3,512		
1952								
1953								
1954				46,004,552	23,383,821	11,054,030		
1956				5,059,922				
1957				3,158,880				
1960						431,075		
1965				36,340,214				
1967								

FRANKFORT	993,974	73,706	664,357,668	109,897,343	58,403,749			
-----------	---------	--------	-------------	-------------	------------	--	--	--

MOKENA COMM PUB LIB	993,974	73,706	664,357,668	109,897,343	58,403,749			
TOTAL VALUE	993,974	73,706	664,357,668	109,897,343	58,403,749			

FRANKFORT	833,726,440							
WILL CO TOTAL	833,726,440							

OTHER COUNTIES

GRAND TOTAL 833,726,440

--	--	--	--	--	--	--	--	--

--	--	--	--	--	--	--	--	--

--	--	--	--	--	--	--	--	--

--	--	--	--	--	--	--	--	--

MOKENA LIBRARY

EQUALIZED VALUES FOR TAXING BODIES BY TAX CODE/TOWNSHIP & PROPERTY CLASS

NEW LENOX PUB LIBRARY 954 4400 4400

	FARM-A	FARM-B	RESIDENTIAL	COMMERCIAL	INDUSTRIAL	MINERAL RTS.	RAILROAD
3056	157,542	6,683	3,956,384				
JOLIET	157,542	6,683	3,956,384				
1501	414,282	244,835	542,451	568,122	2,659,349		15,195
1502	181,678	40,211	206,249		21,620		15,195
1509	496,549	162,900	688,996,374	84,231,660	35,159,535		39,291
1510	286,536	131,629	42,498,091	1,406,230	3,320		105,014
1511			80,565	187,965			
1512			27,235				
1516		3,428	16,324,138				
1517		1,462	435				
1518	645,202	55,294	4,964,525				7,598
1519		8,059					
1520	2,813,881	517,757	290,701,737	7,176,868	21,125,758		459,862
1521	27,720	42,425	4,981,677				
1526		14,194	8,763,530				
1533	246,043	3,542	195,723				
1534		5,723			3,320,827		
1535			67,062,522				
1557		5,661	140,000				
1558				627,710			
1559			2,735,794				
1561							
1562			8,849,532				
NEW LENOX	5,111,891	1,237,120	1,137,070,578	94,198,555	62,290,409		642,155

NEW LENOX PUB LIBRARY

TOTAL VALUE	5,269,433	1,243,803	1,141,026,962	94,198,555	62,290,409		642,155
JOLIET			4,120,609				
NEW LENOX	1,300,550,708						
WILL CO TOTAL	1,304,671,317						

OTHER COUNTIES

GRAND TOTAL 1,304,671,317

New Lenox Library

EQUALIZED VALUES FOR TAXING BODIES BY TAX CODE/TOWNSHIP & PROPERTY CLASS

N L MC CONATHY PUB LB 943 4440 4440

FARM-A

FARM-B

RESIDENTIAL

COMMERCIAL

INDUSTRIAL

MINERAL RTS.

RAILROAD

2344

184

161,639

CRETE

184

161,639

N L MC CONATHY PUB LB

TOTAL VALUE

184

161,639

CRETE

161,823

WILL CO TOTAL

161,823

OTHER COUNTIES

GRAND TOTAL

161,823

N. L. Mc CONATHY LIBRARY

EQUALIZED VALUES FOR TAXING BODIES BY TAX CODE/TOWNSHIP & PROPERTY CLASS

OSWEGO PUBLIC LIBRARY 944 4480 4480

	FARM-A	FARM-B	RESIDENTIAL	COMMERCIAL	INDUSTRIAL	MINERAL RTS.	RAILROAD
0707	540,575	34,305	2,876,051	1,154,212	13,484,723		31,606
0708	1,376,991	420,150	15,624,775	92,877	309,261	153	40,875
0743							
0759		26,788	24,153,708				
0763							
0767			4,319,756				
0774			156,004				
0775			4,316,134				
WHEATLAND	1,917,566	481,243	51,446,428	1,247,089	13,793,984	153	72,481

OSWEGO PUBLIC LIBRARY

TOTAL VALUE	1,917,566	481,243	51,446,428	1,247,089	13,793,984	153	72,481
WHEATLAND	68,958,944						
WILL CO TOTAL	68,958,944						

OTHER COUNTIES

GRAND TOTAL	68,958,944						
-------------	------------	--	--	--	--	--	--

--	--	--	--	--	--	--	--

--	--	--	--	--	--	--	--

--	--	--	--	--	--	--	--

--	--	--	--	--	--	--	--

--	--	--	--	--	--	--	--

--	--	--	--	--	--	--	--

Oswego Library

EQUALIZED VALUES FOR TAXING BODIES BY TAX CODE/TOWNSHIP & PROPERTY CLASS

PEOTONE PUB LIBRARY	955 4520 4520	FARM-A	FARM-B	RESIDENTIAL	COMMERCIAL	INDUSTRIAL	MINERAL RTS.	RAILROAD
1801	811,776	82,347	723,498					
1802	19,329,423	2,758,791	56,543,186	4,193,536	275,609			
1803	80,501	5,512						
1804	9,075,052	900,080	74,879,874	170,182				
1805	4,874,718	662,531	11,034,519		1,044			
1806			45,773					
1807	216,490	50,769	7,383,245					
1808		2,012	466,258					
GREEN GARDEN	34,387,960	4,462,042	151,076,353	4,363,718	276,653			
2113	179,397	14,507	103,461,669	11,754,934	1,926,772			88,713
2121		1,130	26,271		55,332			
2125	7,389,766	872,514	45,826,641	3,242,475	2,007,595			
2130	266,933	141,100	15,401	470,614	225,270			
2131	339,895	25,403						
2133								
2134	66,767	7,178	829,921	3,687,191	30,378			
MONEE	8,242,758	765,276	150,159,903	19,155,214	4,245,347			88,713
1705	10,510	59,641	75,201,949	10,638,002	2,168,491			58,498
1706	13,007,970	4,051,020	9,445,254	2,842,221	808,342			225,432
1708								
PEOTONE	13,018,480	4,110,661	84,647,203	13,480,223	2,976,833			283,930
2007	426,307	82,351	378,680					
2008	7,321,823	2,028,107	7,215,603	1,002,953	1,328,934			174,465
2009	116,876	1,140	9,786,881	2,499,952				
2010								
2011								
WILL	7,865,006	2,111,598	17,381,164	3,502,905	1,328,934			174,465
1301	9,899,458	3,167,005	10,767,015	186,891				
1303	2,505,908	551,421	1,177,686					
1304	75,313	732						
WILTON	13,480,679	3,719,158	11,944,701	186,891				
PEOTONE PUB LIBRARY								
TOTAL VALUE	75,994,883	15,168,735	415,209,324	40,688,951	8,827,767			547,108
GREEN GARDEN	194,566,726							
MONEE	182,657,211							
PEOTONE	118,517,330							

PEOTONE LIBRARY

Will County I.C.T. 173

EQUALIZED VALUES FOR TAXING BODIES BY TAX CODE/TOWNSHIP & PROPERTY CLASS

PEOTONE PUB LIBRARY	955 4520 4520	FARM-A	FARM-B	RESIDENTIAL	COMMERCIAL	INDUSTRIAL	MINERAL RTS.	RAILROAD
---------------------	---------------	--------	--------	-------------	------------	------------	--------------	----------

WILE	32,364,072							
WILTON	28,331,429							
WILL CO TOTAL	556,436,768							

OTHER COUNTIES

GRAND TOTAL	556,436,768							
-------------	-------------	--	--	--	--	--	--	--

--	--	--	--	--	--	--	--	--

--	--	--	--	--	--	--	--	--

--	--	--	--	--	--	--	--	--

--	--	--	--	--	--	--	--	--

--	--	--	--	--	--	--	--	--

--	--	--	--	--	--	--	--	--

--	--	--	--	--	--	--	--	--

--	--	--	--	--	--	--	--	--

Peotone Library

EQUALIZED VALUES FOR TAXING BODIES BY TAX CODE/TOWNSHIP & PROPERTY CLASS

PLFD PUB LIB DIST	926 4600 4600	FARM-A	FARM-B	RESIDENTIAL	COMMERCIAL	INDUSTRIAL	MINERAL RTS.	RAILROAD
0601			414	9,973		154,797		
0602	945,689	347,773		513,761,032	69,849,520	24,739,855		36,924
0604	2,776,415	658,833		188,882,263	4,750,685	4,175,785		159,244
0607				8,745,727	381,258			
0610				61,978	229,054			
0612		9,837		229,964,674	6,394,008			
0613						298,899		
0615				69,230,422				
0619								
0620				976,199	2,429,214	253,434		
0621	173,411	13,936		110,806,359	486,881			
0622		4,185		104,573,047	3,354,700			
0624					13,205			
PLAINFIELD	3,895,515	1,034,978		1,227,011,674	87,888,525	29,622,770		196,168
0715	228,210	131,654		15,437,370	7,889,647	197,606		
0719		7,604		539,515,462	43,502,143	324,086		
0728		13,407		108,876,695	471,684			
0729					60,956			
0730		110,855		76,352,179	491,192	336,513		
0731	386,440	201,148		314,484	1,161,603	14,753,573		
0736				100,402	147,386	1,741,720		
0738						30,860		
0753					8,571,630			
0761				27,983,661				
0764								
0768				22,525,941				
0773					250,543			
WHEATLAND	614,650	464,668		791,106,194	62,546,784	17,384,358		
PLFD PUB LIB DIST								
TOTAL VALUE	4,510,165	1,499,646		2,018,117,868	150,435,309	47,007,128		196,168
PLAINFIELD	1,349,649,630							
WHEATLAND	872,116,654							
WILL CO TOTAL	2,221,766,284							
OTHER COUNTIES								
GRAND TOTAL	2,221,766,284							

Plainfield Library

EQUALIZED VALUES FOR TAXING BODIES BY TAX CODE/TOWNSHIP & PROPERTY CLASS

PLFD PUB LIB BONDS	927 4601 4601	FARM-A	FARM-B	RESIDENTIAL	COMMERCIAL	INDUSTRIAL	MINERAL RTS.	RAILROAD
0611		49,185	15,803	311,212,917	10,792,851			
0618				9,649,068				
0623				86,897	105,028			
0625					4,497			
PLAINFIELD		49,185	15,803	320,948,882	10,902,376			
0756				51,910,599	172,520			
0757				21,883,624				
WHEATLAND				73,794,223	172,520			
PLFD PUB LIB BONDS								
TOTAL VALUE		49,185	15,803	394,743,105	11,074,896			
PLAINFIELD				331,916,246				
WHEATLAND				73,966,743				
WILL CO TOTAL				405,882,989				
OTHER COUNTIES								
GRAND TOTAL				405,882,989				

PLAINFIELD LIBRARY

EQUALIZED VALUES FOR TAXING BODIES BY TAX CODE/TOWNSHIP & PROPERTY CLASS

SHRWD-TROY PUB LIB	963 4640 4640	FARM-A	FARM-B	RESIDENTIAL	COMMERCIAL	INDUSTRIAL	MINERAL RTS.	RAILROAD
0545	163,694		13,536	13,238,512	387,326	33,093		45,237
0546						11,172		
0548	1,628,817		337,875	38,409,415	3,543,235	2,537,213		44,463
0549	1,041,060		449,802	6,778,894	338,433			46,345
0550								
0552	514,982		64,777	155,339,377	81,286,588	6,614,304		
0553				8,997,151	1,481,364			
0555					508,339			
0558	263,134		146,089	4,584,201				39,297
0559				122,784	372,052	7,279		13,002
0560				16,249,139	4,823,378	2,038,539		
0562				12,525,701				
0563								
0565	191,623		54,513	195,845,567	92,622			
0569				64,970				2,980
0570								
0574			17,966	51,757,038		9,738,829		
0580			3,414	460,573				
0583				14,156,573				
0584				6,582,975				
0585				7,724,885				
0586				1,729,873	899,643			
TROY	3,803,310		1,087,972	534,567,628	93,732,980	20,980,429		191,324

SHRWD-TROY PUB LIB								
TOTAL VALUE	3,803,310		1,087,972	534,567,628	93,732,980	20,980,429		191,324

TROY 654,363,643
 WILL CO TOTAL 654,363,643

OTHER COUNTIES

GRAND TOTAL 654,363,643

Shorewood - Troy Library

EQUALIZED VALUES FOR TAXING BODIES BY TAX CODE/TOWNSHIP & PROPERTY CLASS

STG SO CHI HTS PUB LB 961 4680 4680

	FARM-A	FARM-B	RESIDENTIAL	COMMERCIAL	INDUSTRIAL	MINERAL RTS.	RAILROAD
2327	49,136	5,858	56,973,811	12,440,137	653,913		85,827
2328			77,359				
2339			31,023				
2341							
2350			167,209				
2352							
2358			1,909	189,900			

CRETE	49,136	5,858	57,251,311	12,630,037	653,913		85,827
-------	--------	-------	------------	------------	---------	--	--------

STG SO CHI HTS PUB LB

TOTAL VALUE 49,136 5,858 57,251,311 12,630,037 653,913 85,827

CRETE	70,676,082						
WILL CO TOTAL	70,676,082						

OTHER COUNTIES

GRAND TOTAL	70,676,082						
-------------	------------	--	--	--	--	--	--

--	--	--	--	--	--	--	--

--	--	--	--	--	--	--	--

--	--	--	--	--	--	--	--

--	--	--	--	--	--	--	--

--	--	--	--	--	--	--	--

--	--	--	--	--	--	--	--

STEGEN SO. CHIENSO HTS. LIBRARY

EQUALIZED VALUES FOR TAXING BODIES BY TAX CODE/TOWNSHIP & PROPERTY CLASS

THREE RIVERS PUB LIB 962 4720 4720

	FARM-A	FARM-B	RESIDENTIAL	COMMERCIAL	INDUSTRIAL	MINERAL RTS.	RAILROAD
0418	608,509	109,462	16,906,134	994,200	3,755,666		
0419	153,008	62,966	188,974,158	6,491,925	9,298,138		
0420	72,450	11,810	1,572,872	213,652	163,719		41,174
0421		14,084		80,038	30,832,027		
0422	87,187	25,557	105,653		250,296,193		472,836
0423	103,754	27,165	41,231		21,097,364		29,526
0424	393,802	25,768	396,532		5,394,691		376,184
0425		633	41,939		55,347		
0426	11,029	15,427	100,033	26,957	1,433		
0427					272,406		99,544
0428	73,512	1,159	1,914,645	206,333	60,373		
0429							
0430		5,870	224,878	1,891,431			
0431		8,684	27,450,355				
0432							
0433			27,035,718	241,497			
0434			1,352,803	178,873	64,015		
0435							
0436							
0437			18,036				
0438			391,961				
0440					1,259,913		
0441							

CHANNAHON 1,503,251 308,585 266,526,948 10,324,906 322,551,285 1,019,264

0540	417,848	14,623	22,311,805	102,308	84,321		31,151
0541	357,848	53,501	358,698		6,073		8,397
0542			62,412	28,443			
0543		2,172	125,747		53,727		
0544		5,415	7,913,579				
0571			17,709	104,164			
0577	210,128	12,342	65,461	222,673	4,294,344		

TROY 985,824 88,053 30,855,411 457,588 4,438,465 39,548

THREE RIVERS PUB LIB
TOTAL VALUE 2,489,075 396,638 297,382,359 10,782,494 326,989,750 1,058,812

CHANNAHON 602,234,239

TROY 36,864,889

WILL CO TOTAL 639,099,128

OTHER COUNTIES

GRAND TOTAL 639,099,128

THREE RIVERS LIBRARY

EQUALIZED VALUES FOR TAXING BODIES BY TAX CODE/TOWNSHIP & PROPERTY CLASS

UNIVERSITY PK PUB LIB 960 4760 4760

	FARM-A	FARM-B	RESIDENTIAL	COMMERCIAL	INDUSTRIAL	MINERAL RTS.	RAILROAD
2321			7,162,822	259,310			
CRETE			7,162,822	259,310			
2106	93,630	41,825	69,969,335	11,852,937	8,040,016		102,915
2110			38,500		15,443		
2115		5,944	122,093				
2116		656	15,044	802,573			
2117	12,000	6,706-	2,121	944,219	535,794		
2122	254,333	146,503-	15,296	13,000	79,015		
2127				59,895	611,541		
2128	2,096,486	1,466,576-	64,054	7,613	125,145		
MONEE	2,456,449	1,571,360-	70,226,443	13,680,237	9,406,954		102,915

UNIVERSITY PK PUB LIB

TOTAL VALUE 2,456,449 1,571,360- 77,389,265 13,939,547 9,406,954 102,915

CRETE			7,422,132				
MONEE			94,301,638				
WILL CO TOTAL			101,723,770				

OTHER COUNTIES

GRAND TOTAL			101,723,770				
-------------	--	--	-------------	--	--	--	--

--	--	--	--	--	--	--	--

--	--	--	--	--	--	--	--

--	--	--	--	--	--	--	--

--	--	--	--	--	--	--	--

--	--	--	--	--	--	--	--

UNIVERSITY PARK LIBRARY

EQUALIZED VALUES FOR TAXING BODIES BY TAX CODE/TOWNSHIP & PROPERTY CLASS

WILMINGTON PUB LIB	951 4800 4800	FARM-A	FARM-B	RESIDENTIAL	COMMERCIAL	INDUSTRIAL	MINERAL RTS.	RAILROAD
0901				1,375,544	63,790	53,821		
0902	5,844,241	1,952,424		6,676,768	55,278	94,513		45,168
0904		2,976		1,673,950	275,097	8,711,492		
0905		21,710		8,198,995	304,330			
FLORENCE	5,844,241	1,977,110		17,925,257	698,495	8,859,826		45,168
0801	11,969	29,007						
0802	7,175,419	1,886,000		37,985,516	325,171	1,698,062		
0804	4,419	2,205		1,001,626				
WESLEY	7,191,807	1,917,212		38,987,142	325,171	1,698,062		
0302	111,969	51,381		79,155,845	22,146,328	5,198,791		133,601
0303	1,009	4,772		953,798	1,836,440	1,999,523		
0304	3,563,675	531,000		22,003,406	6,706,207	1,312,193		919,433
0306								
0307					77,485			
0308	91,435	2,575		128,440	338,145			
0309	18,181	2,601		575				
0310								
0311					810			
0312	3,566	487						
WILMINGTON	3,789,825	592,816		102,242,064	31,103,619	8,510,507		1,053,034
WILMINGTON PUB LIB								
TOTAL VALUE	16,825,873	4,487,138		159,154,463	32,127,285	19,068,395		1,098,202
FLORENCE	35,350,097							
WESLEY	50,119,394							
WILMINGTON	147,291,865							
WILL CO TOTAL	232,761,356							
OTHER COUNTIES								
GRAND TOTAL	232,761,356							

WILMINGTON LIBRARY

Special Service Areas

EQUALIZED VALUES FOR TAXING BODIES BY TAX CODE/TOWNSHIP & PROPERTY CLASS

CITY AURORA SSA 34-B 701 5010 5010

FARM-A

FARM-B

RESIDENTIAL

COMMERCIAL

INDUSTRIAL

MINERAL RTS.

RAILROAD

0741

51,595,618

0742

0751

77,247,087

980,941

WHEATLAND

128,842,705

980,941

CITY AURORA SSA 34-B

TOTAL VALUE

128,842,705

980,941

WHEATLAND

129,823,646

WILL CO TOTAL

129,823,646

OTHER COUNTIES

GRAND TOTAL

129,823,646

Aurora SSA 34-B

EQUALIZED VALUES FOR TAXING BODIES BY TAX CODE/TOWNSHIP & PROPERTY CLASS

CITY AURORA SSA 34-C 708 5015 5015

FARM-A

FARM-B

RESIDENTIAL

COMMERCIAL

INDUSTRIAL

MINERAL RTS.

RAILROAD

0747

1,782,943

0748

8,215,844

0750

39,168,080

WHEATLAND

47,383,924

1,782,943

CITY AURORA SSA 34-C

TOTAL VALUE

47,383,924

1,782,943

WHEATLAND

49,166,867

WILL CO TOTAL

49,166,867

OTHER COUNTIES

GRAND TOTAL

49,166,867

Aurora SSA 34-C

EQUALIZED VALUES FOR TAXING BODIES BY TAX CODE/TOWNSHIP & PROPERTY CLASS

CITY AURORA SSA 34-F 717 5016 5016

FARM-A

FARM-B

RESIDENTIAL

COMMERCIAL

INDUSTRIAL

MINERAL RTS.

RAILROAD

0760

53,404,497

3,007,597

WHEATLAND

53,404,497

3,007,597

CITY AURORA SSA 34-F

TOTAL VALUE

53,404,497

3,007,597

WHEATLAND

56,412,094

WILL CO TOTAL

56,412,094

OTHER COUNTIES

GRAND TOTAL

56,412,094

Aurora SSA 34-F

EQUALIZED VALUES FOR TAXING BODIES BY TAX CODE/TOWNSHIP & PROPERTY CLASS

CITY AURORA SSA 34-G 718 5017 5017

FARM-A

FARM-B

RESIDENTIAL

COMMERCIAL

INDUSTRIAL

MINERAL RTS.

RAILROAD

0762

24,804,436

WHEATLAND

24,804,436

CITY AURORA SSA 34-G

TOTAL VALUE

24,804,436

WHEATLAND

24,804,436

WILL CO TOTAL

24,804,436

OTHER COUNTIES

GRAND TOTAL

24,804,436

Aurora SSA 34-G

EQUALIZED VALUES FOR TAXING BODIES BY TAX CODE/TOWNSHIP & PROPERTY CLASS

CITY AURORA SSA 34-X 719 5018 5018

FARM-A FARM-B RESIDENTIAL COMMERCIAL INDUSTRIAL MINERAL RTS. RAILROAD

0741 51,595,618

0742

0747

1,782,943

0748

8,215,844

0750

39,168,080

0751

77,247,087

980,941

0760

53,404,497

3,007,597

0762

24,804,436

0765

7,823,579

WHEATLAND

262,259,141

5,771,481

CITY AURORA SSA 34-X

TOTAL VALUE

262,259,141

5,771,481

WHEATLAND

268,030,622

WILL CO TOTAL

268,030,622

OTHER COUNTIES

GRAND TOTAL

268,030,622

Aurora SSA 34-X

EQUALIZED VALUES FOR TAXING BODIES BY TAX CODE/TOWNSHIP & PROPERTY CLASS

CITY AURORA SSA 34C-2 720 5019 5019

FARM-A

FARM-B

RESIDENTIAL

COMMERCIAL

INDUSTRIAL

MINERAL RTS.

RAILROAD

0765

7,823,579

WHEATLAND

7,823,579

CITY AURORA SSA 34C-2

TOTAL VALUE

7,823,579

WHEATLAND

7,823,579

WILL CO TOTAL

7,823,579

OTHER COUNTIES

GRAND TOTAL

7,823,579

AURORA SSA 34-C

EQUALIZED VALUES FOR TAXING BODIES BY TAX CODE/TOWNSHIP & PROPERTY CLASS

CITY AURORA SSA 42	709 5020 5020	FARM-A	FARM-B	RESIDENTIAL	COMMERCIAL	INDUSTRIAL	MINERAL RTS.	RAILROAD
--------------------	---------------	--------	--------	-------------	------------	------------	--------------	----------

0751

77,247,087

980,941

WHEATLAND

77,247,087

980,941

CITY AURORA SSA 42

TOTAL VALUE

77,247,087

980,941

WHEATLAND

78,228,028

WILL CO TOTAL

78,228,028

OTHER COUNTIES

GRAND TOTAL

78,228,028

Aurora SSA 42

EQUALIZED VALUES FOR TAXING BODIES BY TAX CODE/TOWNSHIP & PROPERTY CLASS

CITY AURORA SSA 43-A 710 5025 5025

FARM-A

FARM-B

RESIDENTIAL

COMMERCIAL

INDUSTRIAL

MINERAL RTS.

RAILROAD

0748

8,215,844

WHEATLAND

8,215,844

CITY AURORA SSA 43-A

TOTAL VALUE

8,215,844

WHEATLAND

8,215,844

WILL CO TOTAL

8,215,844

OTHER COUNTIES

GRAND TOTAL

8,215,844

Aurora SSA 43-A

EQUALIZED VALUES FOR TAXING BODIES BY TAX CODE/TOWNSHIP & PROPERTY CLASS

CITY AURORA SSA 43-B 711 5030 5030

FARM-A

FARM-B

RESIDENTIAL

COMMERCIAL

INDUSTRIAL

MINERAL RTS.

RAILROAD

0750

39,168,080

WHEATLAND

39,168,080

CITY AURORA SSA 43-B

TOTAL VALUE

39,168,080

WHEATLAND

39,168,080

WILL CO TOTAL

39,168,080

OTHER COUNTIES

GRAND TOTAL

39,168,080

Aurora SSA 43-B

EQUALIZED VALUES FOR TAXING BODIES BY TAX CODE/TOWNSHIP & PROPERTY CLASS

CITY AURORA SSA 74

722 5031 5031

FARM-A

FARM-B

RESIDENTIAL

COMMERCIAL

INDUSTRIAL

MINERAL RTS.

RAILROAD

0770

0771

27,962,259

27,962,259

CITY AURORA SSA 74

TOTAL VALUE

27,962,259

WHEATLAND

27,962,259

WILL CO TOTAL

27,962,259

OTHER COUNTIES

GRAND TOTAL

27,962,259

AURORA SSA 74

EQUALIZED VALUES FOR TAXING BODIES BY TAX CODE/TOWNSHIP & PROPERTY CLASS

VIL BLNGBRK SSA 5-1	753 5050 5050	FARM-A	FARM-B	RESIDENTIAL	COMMERCIAL	INDUSTRIAL	MINERAL RTS.	RAILROAD
---------------------	---------------	--------	--------	-------------	------------	------------	--------------	----------

1215

38,070,305

DU PAGE								
								38,070,305

VIL BLNGBRK SSA 5-1

TOTAL VALUE

38,070,305

DU PAGE	38,070,305							
WILL CO TOTAL	38,070,305							

OTHER COUNTIES

GRAND TOTAL	38,070,305							
-------------	------------	--	--	--	--	--	--	--

[Blacked out row]

[Blacked out row]

[Blacked out row]

[Blacked out row]

[Blacked out row]

[Blacked out row]

Vic Boaling Brook SSA 5-1

EQUALIZED VALUES FOR TAXING BODIES BY TAX CODE/TOWNSHIP & PROPERTY CLASS

VIL CRETE SSA 4

723 5103 5103

FARM-A

FARM-B

RESIDENTIAL

COMMERCIAL

INDUSTRIAL

MINERAL RTS.

RAILROAD

2354

134,959

178,954

CRETE

134,959

178,954

VIL CRETE SSA 4

TOTAL VALUE

134,959

178,954

CRETE

313,913

WILL CO TOTAL

313,913

OTHER COUNTIES

GRAND TOTAL

313,913

VIL CRETE SSA-4

EQUALIZED VALUES FOR TAXING BODIES BY TAX CODE/TOWNSHIP & PROPERTY CLASS

VIL ELWOOD SSA 1

738 5115 5115

FARM-A

FARM-B

RESIDENTIAL

COMMERCIAL

INDUSTRIAL

MINERAL RTS.

RAILROAD

0435

0436

CHANNON

1013

75,708

93,127

JACKSON

75,708

93,127

VIL ELWOOD SSA 1

TOTAL VALUE

75,708

93,127

JACKSON

168,835

WILL CO TOTAL

168,835

OTHER COUNTIES

GRAND TOTAL

168,835

Vil Elwood SSA 1

EQUALIZED VALUES FOR TAXING BODIES BY TAX CODE/TOWNSHIP & PROPERTY CLASS

CITY JOLIET SSA 94-1 940 5157 5157 FARM-A FARM-B RESIDENTIAL COMMERCIAL INDUSTRIAL MINERAL RTS. RAILROAD

0616 5,951,144

PLAINFIELD 5,951,144

CITY JOLIET SSA 94-1 TOTAL VALUE 5,951,144

PLAINFIELD 5,951,144
WILL CO TOTAL 5,951,144

OTHER COUNTIES

GRAND TOTAL 5,951,144

[Redacted]

[Redacted]

[Redacted]

[Redacted]

[Redacted]

[Redacted]

JOLIET SSA 94-1

EQUALIZED VALUES FOR TAXING BODIES BY TAX CODE/TOWNSHIP & PROPERTY CLASS

CITY JOLIET SSA 96-14 703 5159 5159

	FARM-A	FARM-B	RESIDENTIAL	COMMERCIAL	INDUSTRIAL	MINERAL RTS.	RAILROAD
3048			107,312	16,163,911	691,741		
3052			4,222	6,902,075	76,577		
JOLIET			111,534	23,065,986	768,318		

CITY JOLIET SSA 96-14

TOTAL VALUE			111,534	23,065,986	768,318		
JOLIET	21,945,838						
WILL CO TOTAL	23,945,838						

OTHER COUNTIES

GRAND TOTAL	23,945,838						
-------------	------------	--	--	--	--	--	--

--	--	--	--	--	--	--	--

--	--	--	--	--	--	--	--

--	--	--	--	--	--	--	--

--	--	--	--	--	--	--	--

--	--	--	--	--	--	--	--

--	--	--	--	--	--	--	--

--	--	--	--	--	--	--	--

JOLIET SSA 96-14

EQUALIZED VALUES FOR TAXING BODIES BY TAX CODE/TOWNSHIP & PROPERTY CLASS

CITY JOLIET SSA 99-66 713 5160 5160

	FARM-A	FARM-B	RESIDENTIAL	COMMERCIAL	INDUSTRIAL	MINERAL RTS.	RAILROAD
3051*	1,204,128	17,910	7,337,421	4,482,070			
JOLIET	1,204,128	17,910	7,337,421	4,482,070			

CITY JOLIET SSA 99-66

TOTAL VALUE 1,204,128 17,910 7,337,421 4,482,070

JOLIET	13,041,529						
WILL CO TOTAL	13,041,529						

OTHER COUNTIES

GRAND TOTAL	13,041,529						
-------------	------------	--	--	--	--	--	--

[Redacted]

[Redacted]

[Redacted]

[Redacted]

[Redacted]

[Redacted]

[Redacted]

JOLIET SSA 99-66

EQUALIZED VALUES FOR TAXING BODIES BY TAX CODE/TOWNSHIP & PROPERTY CLASS

CITY OF JOLIET SSA 5 757 5161 5161

FARM-A

FARM-B

RESIDENTIAL

COMMERCIAL

INDUSTRIAL

MINERAL RTS.

RAILROAD

0624

13,205

0625

4,497

PLAINFIELD

17,702

CITY OF JOLIET SSA 5

TOTAL VALUE

17,702

PLAINFIELD

17,702

WILL CO TOTAL

17,702

OTHER COUNTIES

GRAND TOTAL

17,702

JOLIET SSA 5

EQUALIZED VALUES FOR TAXING BODIES BY TAX CODE/TOWNSHIP & PROPERTY CLASS
CITY LOCKPORT SSA 1 724 5170 5170
FARM-A FARM-B RESIDENTIAL COMMERCIAL INDUSTRIAL MINERAL RTS. RAILROAD

1143 4,606,718

LOCKPORT			4,606,718				
----------	--	--	-----------	--	--	--	--

CITY LOCKPORT SSA 1
TOTAL VALUE 4,606,718

LOCKPORT	4,606,718						
WILL CO TOTAL	4,606,718						

OTHER COUNTIES

GRAND TOTAL	4,606,718						
-------------	-----------	--	--	--	--	--	--

--	--	--	--	--	--	--	--

--	--	--	--	--	--	--	--

--	--	--	--	--	--	--	--

--	--	--	--	--	--	--	--

--	--	--	--	--	--	--	--

--	--	--	--	--	--	--	--

LOCKPORT SSA-1

EQUALIZED VALUES FOR TAXING BODIES BY TAX CODE/TOWNSHIP & PROPERTY CLASS

CITY LOCKPORT SSA 2 728 5171 5171

FARM-A

FARM-B

RESIDENTIAL

COMMERCIAL

INDUSTRIAL

MINERAL RTS.

RAILROAD

1144

4,565,102

LOCKPORT

4,565,102

CITY LOCKPORT SSA 2

TOTAL VALUE

4,565,102

LOCKPORT

4,565,102

WILL CO TOTAL

4,565,102

OTHER COUNTIES

GRAND TOTAL

4,565,102

LOCKPORT SSA-2

EQUALIZED VALUES FOR TAXING BODIES BY TAX CODE/TOWNSHIP & PROPERTY CLASS

CITY LOCKPORT SSA 4 729 5173 5173

FARM-A

FARM-B

RESIDENTIAL

COMMERCIAL

INDUSTRIAL

MINERAL RTS.

RAILROAD

1145

27,898,648

LOCKPORT

27,898,648

CITY LOCKPORT SSA 4

TOTAL VALUE

27,898,648

LOCKPORT

27,898,648

WILL CO TOTAL

27,898,648

OTHER COUNTIES

GRAND TOTAL

27,898,648

LOCKPORT SSA-4

EQUALIZED VALUES FOR TAXING BODIES BY TAX CODE/TOWNSHIP & PROPERTY CLASS

CITY LOCKPORT SSA 5 739 5174 5174

FARM-A

FARM-B

RESIDENTIAL

COMMERCIAL

INDUSTRIAL

MINERAL RTS.

RAILROAD

1637

7,608,827

1644

1,042,648

HOMER

8,651,475

CITY LOCKPORT SSA 5

TOTAL VALUE

8,651,475

HOMER

8,651,475

WILL CO TOTAL

8,651,475

OTHER COUNTIES

GRAND TOTAL

8,651,475

LOCKPORT SSA-5

1638

1649		2,235,005
HOMER		2,235,005

CITY LOCKPORT SSA 6

TOTAL VALUE		2,235,005
HOMER	2,235,005	
WILL CO TOTAL	2,235,005	

OTHER COUNTIES

GRAND TOTAL	2,235,005	
-------------	-----------	--

--	--	--

--	--	--

--	--	--

--	--	--

--	--	--

--	--	--

--	--	--

LOCKPORT SSA-C

EQUALIZED VALUES FOR TAXING BODIES BY TAX CODE/TOWNSHIP & PROPERTY CLASS

CITY LOCKPORT SSA 7 741 5176 5176

FARM-A

FARM-B

RESIDENTIAL

COMMERCIAL

INDUSTRIAL

MINERAL RTS.

RAILROAD

1640

4,744,970

HOMER

4,744,970

CITY LOCKPORT SSA 7

TOTAL VALUE

4,744,970

HOMER

4,744,970

WILL CO TOTAL

4,744,970

OTHER COUNTIES

GRAND TOTAL

4,744,970

LOCKPORT SSA-7

EQUALIZED VALUES FOR TAXING BODIES BY TAX CODE/TOWNSHIP & PROPERTY CLASS

CITY LOCKPORT SSA 8 742 5177 5177

FARM-A

FARM-B

RESIDENTIAL

COMMERCIAL

INDUSTRIAL

MINERAL RTS.

RAILROAD

1641

18,130,636

HOMER

18,130,636

CITY LOCKPORT SSA 8

TOTAL VALUE

18,130,636

HOMER

18,130,636

WILL CO TOTAL

18,130,636

OTHER COUNTIES

GRAND TOTAL

18,130,636

Lockport SSA-8

EQUALIZED VALUES FOR TAXING BODIES BY TAX CODE/TOWNSHIP & PROPERTY CLASS

CITY LOCKPORT SSA 9

743 5178 5178

FARM-A

FARM-B

RESIDENTIAL

COMMERCIAL

INDUSTRIAL

MINERAL RTS.

RAILROAD

1642

12,759

1643

2,855,766

HOMER

2,868,525

CITY LOCKPORT SSA 9

TOTAL VALUE

2,868,525

HOMER

2,868,525

WILL CO TOTAL

2,868,525

OTHER COUNTIES

GRAND TOTAL

2,868,525

LOCKPORT SSA-9

EQUALIZED VALUES FOR TAXING BODIES BY TAX CODE/TOWNSHIP & PROPERTY CLASS

CITY LOCKPORT SSA 10 744 5179 5179

FARM-A

FARM-B

RESIDENTIAL

COMMERCIAL

INDUSTRIAL

MINERAL RTS.

RAILROAD

1147

238,522

LOCKPORT

238,522

CITY LOCKPORT SSA 10

TOTAL VALUE

238,522

LOCKPORT

238,522

WILL CO TOTAL

238,522

OTHER COUNTIES

GRAND TOTAL

238,522

LOCKPORT SSA-10

EQUALIZED VALUES FOR TAXING BODIES BY TAX CODE/TOWNSHIP & PROPERTY CLASS

CITY LOCKPORT SSA 11 745 5180 5180

FARM-A

FARM-B

RESIDENTIAL

COMMERCIAL

INDUSTRIAL

MINERAL RTS.

RAILROAD

1644

1,042,648

HOMER

1,042,648

CITY LOCKPORT SSA 11

TOTAL VALUE

1,042,648

HOMER

1,042,648

WILL CO TOTAL

1,042,648

OTHER COUNTIES

GRAND TOTAL

1,042,648

LOCKPORT SSA-11

EQUALIZED VALUES FOR TAXING BODIES BY TAX CODE/TOWNSHIP & PROPERTY CLASS

CITY LOCKPORT SSA 12 746 5181 5181

FARM-A

FARM-B

RESIDENTIAL

COMMERCIAL

INDUSTRIAL

MINERAL RTS.

RAILROAD

1645

3,883,029

HOMER

3,883,029

CITY LOCKPORT SSA 12

TOTAL VALUE

3,883,029

HOMER

3,883,029

WILL CO TOTAL

3,883,029

OTHER COUNTIES

GRAND TOTAL

3,883,029

Lockport SSA-12

EQUALIZED VALUES FOR TAXING BODIES BY TAX CODE/TOWNSHIP & PROPERTY CLASS

CITY LOCKPORT SSA 13 747 5182 5182

FARM-A

FARM-B

RESIDENTIAL

COMMERCIAL

INDUSTRIAL

MINERAL RTS.

RAILROAD

1148

2,291,308

LOCKPORT										2,291,308
----------	--	--	--	--	--	--	--	--	--	-----------

CITY LOCKPORT SSA 13

TOTAL VALUE

2,291,308

LOCKPORT										2,291,308
WILL CO TOTAL										2,291,308

OTHER COUNTIES

GRAND TOTAL										2,291,308
-------------	--	--	--	--	--	--	--	--	--	-----------

--	--	--	--	--	--	--	--	--	--	--

--	--	--	--	--	--	--	--	--	--	--

--	--	--	--	--	--	--	--	--	--	--

--	--	--	--	--	--	--	--	--	--	--

--	--	--	--	--	--	--	--	--	--	--

--	--	--	--	--	--	--	--	--	--	--

--	--	--	--	--	--	--	--	--	--	--

LOCKPORT SSA-13

EQUALIZED VALUES FOR TAXING BODIES BY TAX CODE/TOWNSHIP & PROPERTY CLASS

CITY LOCKPORT SSA 15 756 5184 5184

FARM-A

FARM-B

RESIDENTIAL

COMMERCIAL

INDUSTRIAL

MINERAL RTS.

RAILROAD

1646

3,872,811

HOMER

3,872,811

CITY LOCKPORT SSA 15

TOTAL VALUE

3,872,811

HOMER

3,872,811

WILL CO TOTAL

3,872,811

OTHER COUNTIES

GRAND TOTAL

3,872,811

LOCKPORT SSA-15

EQUALIZED VALUES FOR TAXING BODIES BY TAX CODE/TOWNSHIP & PROPERTY CLASS

VIL NEW LENOX SSA 1	758 5378 5378	FARM-A	FARM-B	RESIDENTIAL	COMMERCIAL	INDUSTRIAL	MINERAL RTS.	RAILROAD
---------------------	---------------	--------	--------	-------------	------------	------------	--------------	----------

1562				8,849,532				
------	--	--	--	-----------	--	--	--	--

NEW LENOX				8,849,532				
-----------	--	--	--	-----------	--	--	--	--

VIL NEW LENOX SSA 1				8,849,532				
TOTAL VALUE				8,849,532				

NEW LENOX	8,849,532							
WILL CO TOTAL	8,849,532							

OTHER COUNTIES

GRAND TOTAL	8,849,532							
-------------	-----------	--	--	--	--	--	--	--

[Redacted]

[Redacted]

[Redacted]

[Redacted]

[Redacted]

[Redacted]

[Redacted]

NEW LENOX SSA-1

EQUALIZED VALUES FOR TAXING BODIES BY TAX CODE/TOWNSHIP & PROPERTY CLASS

VIL SHOREWOOD SSA 4	748 5430 5430	FARM-A	FARM-B	RESIDENTIAL	COMMERCIAL	INDUSTRIAL	MINERAL RTS.	RAILROAD
---------------------	---------------	--------	--------	-------------	------------	------------	--------------	----------

0583				14,156,573				
------	--	--	--	------------	--	--	--	--

TROY				14,156,573				
------	--	--	--	------------	--	--	--	--

VIL SHOREWOOD SSA 4								
TOTAL VALUE				14,156,573				

TROY	14,156,573							
WILL CO TOTAL	14,156,573							

OTHER COUNTIES

GRAND TOTAL	14,156,573							
-------------	------------	--	--	--	--	--	--	--

SHOREWOOD SSA-4

EQUALIZED VALUES FOR TAXING BODIES BY TAX CODE/TOWNSHIP & PROPERTY CLASS

VIL SHOREWOOD SSA 5

749 5431 5431

FARM-A

FARM-B

RESIDENTIAL

COMMERCIAL

INDUSTRIAL

MINERAL RTS.

RAILROAD

0584

6,582,975

TROY

6,582,975

VIL SHOREWOOD SSA 5

TOTAL VALUE

6,582,975

TROY

6,582,975

WILL CO TOTAL

6,582,975

OTHER COUNTIES

GRAND TOTAL

6,582,975

SHOREWOOD SSA-5

EQUALIZED VALUES FOR TAXING BODIES BY TAX CODE/TOWNSHIP & PROPERTY CLASS

VIL SHOREWOOD SSA 6	750 5432 5432	FARM-A	FARM-B	RESIDENTIAL	COMMERCIAL	INDUSTRIAL	MINERAL RTS.	RAILROAD
---------------------	---------------	--------	--------	-------------	------------	------------	--------------	----------

0585				7,724,885				
------	--	--	--	-----------	--	--	--	--

TROY				7,724,885				
------	--	--	--	-----------	--	--	--	--

VIL SHOREWOOD SSA 6				7,724,885				
TOTAL VALUE				7,724,885				

TROY	7,724,885							
WILL CO TOTAL	7,724,885							

OTHER COUNTIES

GRAND TOTAL	7,724,885							
-------------	-----------	--	--	--	--	--	--	--

--	--	--	--	--	--	--	--	--

--	--	--	--	--	--	--	--	--

--	--	--	--	--	--	--	--	--

--	--	--	--	--	--	--	--	--

--	--	--	--	--	--	--	--	--

--	--	--	--	--	--	--	--	--

--	--	--	--	--	--	--	--	--

Shorewood SSA-6

EQUALIZED VALUES FOR TAXING BODIES BY TAX CODE/TOWNSHIP & PROPERTY CLASS

VIL SHOREWOOD SSA 7 751 5433 5433

FARM-A

FARM-B

RESIDENTIAL

COMMERCIAL

INDUSTRIAL

MINERAL RTS.

RAILROAD

0586

1,729,873

899,643

TROY

1,729,873

899,643

VIL SHOREWOOD SSA 7

TOTAL VALUE

1,729,873

899,643

TROY

2,629,516

WILL CO TOTAL

2,629,516

OTHER COUNTIES

GRAND TOTAL

2,629,516

SHOREWOOD SSA-7

EQUALIZED VALUES FOR TAXING BODIES BY TAX CODE/TOWNSHIP & PROPERTY CLASS

WILL COUNTY SSA 2

721 5476 5476

FARM-A

FARM-B

RESIDENTIAL

COMMERCIAL

INDUSTRIAL

MINERAL RTS.

RAILROAD

3054

3055

4,243,002

53,272

JOLIET

4,243,002

53,272

WILL COUNTY SSA 2

TOTAL VALUE

4,243,002

53,272

JOLIET

4,296,274

WILL CO TOTAL

4,296,274

OTHER COUNTIES

GRAND TOTAL

4,296,274

Will Co. SSA-2

EQUALIZED VALUES FOR TAXING BODIES BY TAX CODE/TOWNSHIP & PROPERTY CLASS

WILL COUNTY SSA 3

752 5477 5477

FARM-A

FARM-B

RESIDENTIAL

COMMERCIAL

INDUSTRIAL

MINERAL RTS.

RAILROAD

1808

2,012

466,258

GREEN GARDEN

2,012

466,258

WILL COUNTY SSA 3

TOTAL VALUE

2,012

466,258

GREEN GARDEN

468,270

WILL CO TOTAL

468,270

OTHER COUNTIES

GRAND TOTAL

468,270

Will Co SSA-3

Tax Increment Financing Districts

EQUALIZED VALUES FOR TAXING BODIES BY TAX CODE/TOWNSHIP & PROPERTY CLASS

VIL BOLNGBRK TIF 2	938 5551 5551	FARM-A	FARM-B	RESIDENTIAL	COMMERCIAL	INDUSTRIAL	MINERAL RTS.	RAILROAD
--------------------	---------------	--------	--------	-------------	------------	------------	--------------	----------

1280				9,154,690		13,599		
DU PAGE				9,154,690		13,599		

VIL BOLNGBRK TIF 2				9,154,690		13,599		
TOTAL VALUE				9,154,690		13,599		

DU PAGE	9,168,289							
WILL CO TOTAL	9,168,289							

OTHER COUNTIES

GRAND TOTAL	9,168,289							
-------------	-----------	--	--	--	--	--	--	--

[Redacted]

[Redacted]

[Redacted]

[Redacted]

[Redacted]

[Redacted]

[Redacted]

Bolingbrook TIF-2

EQUALIZED VALUES FOR TAXING BODIES BY TAX CODE/TOWNSHIP & PROPERTY CLASS

VIL BOLNGBRK TIF 3

939 5552 5552

FARM-A

FARM-B

RESIDENTIAL

COMMERCIAL

INDUSTRIAL

MINERAL RTS.

RAILROAD

1294

4,746

4,878

1,117

12,615

DU PAGE

4,746

4,878

1,117

12,615

VIL BOLNGBRK TIF 3

TOTAL VALUE

4,746

4,878

1,117

12,615

DU PAGE

23,356

WILL CO TOTAL

23,356

OTHER COUNTIES

GRAND TOTAL

23,356

BOLINE BROOK TIF-3

EQUALIZED VALUES FOR TAXING BODIES BY TAX CODE/TOWNSHIP & PROPERTY CLASS

CITY BRAIDWOOD TIF 1 992 5571 5571

	FARM-A	FARM-B	RESIDENTIAL	COMMERCIAL	INDUSTRIAL	MINERAL RTS.	RAILROAD
0213	23,466	8,889-	7,075,605	844,822	28,719		
REED	23,466	8,889-	7,075,605	844,822	28,719		

0307

77,485

WILMINGTON				77,485			
------------	--	--	--	--------	--	--	--

CITY BRAIDWOOD TIF 1

TOTAL VALUE	23,466	8,889-	7,075,605	922,307	28,719		
-------------	--------	--------	-----------	---------	--------	--	--

REED	7,963,723						
WILMINGTON	77,485						
WILL CO TOTAL	8,041,208						

OTHER COUNTIES

GRAND TOTAL	8,041,208						
-------------	-----------	--	--	--	--	--	--

--	--	--	--	--	--	--	--

--	--	--	--	--	--	--	--

--	--	--	--	--	--	--	--

--	--	--	--	--	--	--	--

--	--	--	--	--	--	--	--

--	--	--	--	--	--	--	--

Braidwood TIF-1

EQUALIZED VALUES FOR TAXING BODIES BY TAX CODE/TOWNSHIP & PROPERTY CLASS

CITY BRAIDWOOD TIF 2 929 5572 5572	FARM-A	FARM-B	RESIDENTIAL	COMMERCIAL	INDUSTRIAL	MINERAL RTS.	RAILROAD
------------------------------------	--------	--------	-------------	------------	------------	--------------	----------

0216	40,571	19,631-	502,731				
------	--------	---------	---------	--	--	--	--

REED	40,571	19,631-	502,731				
------	--------	---------	---------	--	--	--	--

CITY BRAIDWOOD TIF 2

TOTAL VALUE	40,571	19,631-	502,731				
-------------	--------	---------	---------	--	--	--	--

REED	523,671						
WILL CO TOTAL	523,671						

OTHER COUNTIES

GRAND TOTAL	523,671						
-------------	---------	--	--	--	--	--	--

--	--	--	--	--	--	--	--

--	--	--	--	--	--	--	--

--	--	--	--	--	--	--	--

--	--	--	--	--	--	--	--

--	--	--	--	--	--	--	--

--	--	--	--	--	--	--	--

--	--	--	--	--	--	--	--

Braidwood TIF-2

EQUALIZED VALUES FOR TAXING BODIES BY TAX CODE/TOWNSHIP & PROPERTY CLASS

VIL CRETE TIF 2	928 5602 5602	FARM-A	FARM-B	RESIDENTIAL	COMMERCIAL	INDUSTRIAL	MINERAL RTS.	RAILROAD
	2348			61,520	235,108	2,358		
	2349			654,324	2,985,849	144,753		
CRETE				715,844	3,220,957	147,111		

VIL CRETE TIF 2								
TOTAL VALUE				715,844	3,220,957	147,111		
CRETE		4,083,912						
WILL CO TOTAL		4,083,912						

OTHER COUNTIES								
GRAND TOTAL		4,083,912						



CRETE TIF-2

EQUALIZED VALUES FOR TAXING BODIES BY TAX CODE/TOWNSHIP & PROPERTY CLASS

VILL OF CRETE TIF 4 716 5603 5603

FARM-A

FARM-B

RESIDENTIAL

COMMERCIAL

INDUSTRIAL

MINERAL RTS.

RAILROAD

2354

134,959

178,954

CRETE

134,959

178,954

VILL OF CRETE TIF 4

TOTAL VALUE

134,959

178,954

CRETE

313,913

WILL CO TOTAL

313,913

OTHER COUNTIES

GRAND TOTAL

313,913

CRETE TIF-4

EQUALIZED VALUES FOR TAXING BODIES BY TAX CODE/TOWNSHIP & PROPERTY CLASS

VILL CRETE TIF 3	725 5604 5604	FARM-A	FARM-B	RESIDENTIAL	COMMERCIAL	INDUSTRIAL	MINERAL RTS.	RAILROAD
2355	38,971		2,911			5,457		
2356	317,200		44,923		7,560	96,977		
CRETE	356,171		42,012		7,560	102,434		

VILL CRETE TIF 3

TOTAL VALUE	356,171		42,012		7,560	102,434		
CRETE		424,153						
WILL CO TOTAL		424,153						

OTHER COUNTIES

GRAND TOTAL		424,153						
-------------	--	---------	--	--	--	--	--	--

--	--	--	--	--	--	--	--	--

--	--	--	--	--	--	--	--	--

--	--	--	--	--	--	--	--	--

--	--	--	--	--	--	--	--	--

--	--	--	--	--	--	--	--	--

--	--	--	--	--	--	--	--	--

--	--	--	--	--	--	--	--	--

CRETE TIF-3

EQUALIZED VALUES FOR TAXING BODIES BY TAX CODE/TOWNSHIP & PROPERTY CLASS

VILL OF ELWOOD TIF 1 715 5610 5610

FARM-A

FARM-B

RESIDENTIAL

COMMERCIAL

INDUSTRIAL

MINERAL RTS.

RAILROAD

0435

~~0435~~

CHANNAHAN

1013

75,708

93,127

JACKSON

75,708

93,127

VILL OF ELWOOD TIF 1

TOTAL VALUE

75,708

93,127

JACKSON

168,835

WILL CO TOTAL

168,835

OTHER COUNTIES

GRAND TOTAL

168,835

ELWOOD TIF-1

EQUALIZED VALUES FOR TAXING BODIES BY TAX CODE/TOWNSHIP & PROPERTY CLASS

CITY OF JOLIET TIF 2 714 5621 5621

FARM-A

FARM-B

RESIDENTIAL

COMMERCIAL

INDUSTRIAL

MINERAL RTS.

RAILROAD

3052

4,222

6,902,075

76,577

3053

153,519

303,184

JOLIET

157,741

7,205,259

76,577

CITY OF JOLIET TIF 2

TOTAL VALUE

157,741

7,205,259

76,577

JOLIET

7,439,577

WILL CO TOTAL

7,439,577

OTHER COUNTIES

GRAND TOTAL

7,439,577

JOLIET TIF-2

EQUALIZED VALUES FOR TAXING BODIES BY TAX CODE/TOWNSHIP & PROPERTY CLASS

VIL MONEE TIF 2

937 5652 5652

FARM-A

FARM-B

RESIDENTIAL

COMMERCIAL

INDUSTRIAL

MINERAL RTS.

RAILROAD

2121

1,130

26,271

55,332

MONEE

1,130

26,271

55,332

VIL MONEE TIF 2

TOTAL VALUE

1,130

26,271

55,332

MONEE

82,733

WILL CO TOTAL

82,733

OTHER COUNTIES

GRAND TOTAL

82,733

Monee TIF-2

EQUALIZED VALUES FOR TAXING BODIES BY TAX CODE/TOWNSHIP & PROPERTY CLASS

VIL MONEE TIF 3	727 5653 5653						
	FARM-A	FARM-B	RESIDENTIAL	COMMERCIAL	INDUSTRIAL	MINERAL RTS.	RAILROAD
2130	266,933	141,100-	15,401	470,614	225,270		
MONEE	266,933	141,100-	15,401	470,614	225,270		

VIL MONEE TIF 3							
TOTAL VALUE	266,933	141,100-	15,401	470,614	225,270		
MONEE		837,118					
WILL CO TOTAL		837,118					

OTHER COUNTIES

GRAND TOTAL		837,118					
-------------	--	---------	--	--	--	--	--

MONEE Tif-3

EQUALIZED VALUES FOR TAXING BODIES BY TAX CODE/TOWNSHIP & PROPERTY CLASS

VIL MONEE TIF 4	755 5654 5654	FARM-A	FARM-B	RESIDENTIAL	COMMERCIAL	INDUSTRIAL	MINERAL RTS.	RAILROAD
2134	66,767	7,178-	829,921	3,687,191	30,378			
MONEE	66,767	7,178-	829,921	3,687,191	30,378			

VIL MONEE TIF 4								
TOTAL VALUE	66,767	7,178-	829,921	3,687,191	30,378			
MONEE	4,607,079							
WILL CO TOTAL	4,607,079							

OTHER COUNTIES

GRAND TOTAL	4,607,079							
-------------	-----------	--	--	--	--	--	--	--

MONEE TIF - 4

EQUALIZED VALUES FOR TAXING BODIES BY TAX CODE/TOWNSHIP & PROPERTY CLASS

VIL PLFLD TIF 1

712 5720 5720

FARM-A

FARM-B

RESIDENTIAL

COMMERCIAL

INDUSTRIAL

MINERAL RTS.

RAILROAD

0620

976,199

2,429,214

253,434

PLAINFIELD

976,199

2,429,214

253,434

VIL PLFLD TIF 1

TOTAL VALUE

976,199

2,429,214

253,434

PLAINFIELD

3,658,847

WILL CO TOTAL

3,658,847

OTHER COUNTIES

GRAND TOTAL

3,658,847

PLAINFIELD TIF-1

EQUALIZED VALUES FOR TAXING BODIES BY TAX CODE/TOWNSHIP & PROPERTY CLASS

VIL ROMEOVILLE TIF 1 995 5751 5751

FARM-A

FARM-B

RESIDENTIAL

COMMERCIAL

INDUSTRIAL

MINERAL RTS.

RAILROAD

1270

104,429

191,310

639,247

1271

1,298,625

5,571,719

DU PAGE

104,429

1,489,935

6,210,966

VIL ROMEOVILLE TIF 1

TOTAL VALUE

104,429

1,489,935

6,210,966

DU PAGE

7,805,330

WILL CO TOTAL

7,805,330

OTHER COUNTIES

GRAND TOTAL

7,805,330

ROMEOVILLE TIF-1

EQUALIZED VALUES FOR TAXING BODIES BY TAX CODE/TOWNSHIP & PROPERTY CLASS

VIL ROMEOVILLE TIF 2 976 5752 5752

FARM-A FARM-B RESIDENTIAL COMMERCIAL INDUSTRIAL MINERAL RTS. RAILROAD

1201 13,700 125 5,966,910 1,587,800

1210

DU PAGE 13,700 125 5,966,910 1,587,800

1146 44,622 2,059,091

LOCKPORT 44,622 2,059,091

VIL ROMEOVILLE TIF 2

TOTAL VALUE 13,700 125 44,622 8,026,001 1,587,800

DU PAGE 7,568,535

LOCKPORT 2,103,713

WILL CO TOTAL 9,672,248

OTHER COUNTIES

GRAND TOTAL 9,672,248

Romeoville Tif-2

EQUALIZED VALUES FOR TAXING BODIES BY TAX CODE/TOWNSHIP & PROPERTY CLASS

VIL ROMEOVILLE TIF 3 754 5753 5753

FARM-A

FARM-B

RESIDENTIAL

COMMERCIAL

INDUSTRIAL

MINERAL RTS.

RAILROAD

1226

78,500

185,105

DU PAGE

78,500

185,105

VIL ROMEOVILLE TIF 3

TOTAL VALUE

78,500

185,105

DU PAGE

263,605

WILL CO TOTAL

263,605

OTHER COUNTIES

GRAND TOTAL

263,605

Romeoville Tif-3

EQUALIZED VALUES FOR TAXING BODIES BY TAX CODE/TOWNSHIP & PROPERTY CLASS

VILL STEGER TIF 1

707 5780 5780

FARM-A

FARM-B

RESIDENTIAL

COMMERCIAL

INDUSTRIAL

MINERAL RTS.

RAILROAD

2352

CRPTE

VILL STEGER TIF 1
TOTAL VALUE

WILL CO TOTAL

OTHER COUNTIES

GRAND TOTAL

STEGER TIF-1

EQUALIZED VALUES FOR TAXING BODIES BY TAX CODE/TOWNSHIP & PROPERTY CLASS

VILL STEGER TIF 2

977 5781 5781

FARM-A

FARM-B

RESIDENTIAL

COMMERCIAL

INDUSTRIAL

MINERAL RTS.

RAILROAD

2358

1,909

189,900

CRETE

1,909

189,900

VILL STEGER TIF 2

TOTAL VALUE

1,909

189,900

CRETE

191,809

WILL CO TOTAL

191,809

OTHER COUNTIES

GRAND TOTAL

191,809

STEGER TIF-2

EQUALIZED VALUES FOR TAXING BODIES BY TAX CODE/TOWNSHIP & PROPERTY CLASS

VIL UNIV PARK TIF 1 993 5801 5801

FARM-A

FARM-B

RESIDENTIAL

COMMERCIAL

INDUSTRIAL

MINERAL RTS.

RAILROAD

2116

656

15,044

802,573

MONEE

656

15,044

802,573

VIL UNIV PARK TIF 1

TOTAL VALUE

656

15,044

802,573

MONEE

818,273

WILL CO TOTAL

818,273

OTHER COUNTIES

GRAND TOTAL

818,273

Vil University Park Tif - I

EQUALIZED VALUES FOR TAXING BODIES BY TAX CODE/TOWNSHIP & PROPERTY CLASS

VIL UNIV PARK TIF 2	994 5802 5802	FARM-A	FARM-B	RESIDENTIAL	COMMERCIAL	INDUSTRIAL	MINERAL RTS.	RAILROAD
2117	12,000		6,706-	2,121	944,219	535,794		
2118			236			33,177		
2119			1,694		208	9,018		
MONEE	12,000		4,776-	2,121	944,427	577,989		

VIL UNIV PARK TIF 2								
TOTAL VALUE	12,000		4,776-	2,121	944,427	577,989		

MONEE 1,531,761
WILL CO TOTAL 1,531,761

OTHER COUNTIES

GRAND TOTAL 1,531,761

Vil University Park TIF-2

EQUALIZED VALUES FOR TAXING BODIES BY TAX CODE/TOWNSHIP & PROPERTY CLASS

VIL UNIV PARK TIF 3 935 5803 5803

	FARM-A	FARM-B	RESIDENTIAL	COMMERCIAL	INDUSTRIAL	MINERAL RTS.	RAILROAD
2122	254,333	146,503-	15,296	13,000	79,015		
2123							
2124					396		
MONEE	254,333	146,503-	15,296	13,000	79,411		

VIL UNIV PARK TIF 3							
TOTAL VALUE	254,333	146,503-	15,296	13,000	79,411		

MONEE 215,537
WILL CO TOTAL 215,537

OTHER COUNTIES							
GRAND TOTAL	215,537						

--	--	--	--	--	--	--	--

--	--	--	--	--	--	--	--

--	--	--	--	--	--	--	--

--	--	--	--	--	--	--	--

--	--	--	--	--	--	--	--

--	--	--	--	--	--	--	--

--	--	--	--	--	--	--	--

VIL UNIVERSITY PARK TIF-3

EQUALIZED VALUES FOR TAXING BODIES BY TAX CODE/TOWNSHIP & PROPERTY CLASS

VILL UNIV PK TIF 4

706 5804 5804

FARM-A

FARM-B

RESIDENTIAL

COMMERCIAL

INDUSTRIAL

MINERAL RTS.

RAILROAD

2127

59,895

611,541

MONEE

59,895

611,541

VILL UNIV PK TIF 4

TOTAL VALUE

59,895

611,541

MONEE

671,436

WILL CO TOTAL

671,436

OTHER COUNTIES

GRAND TOTAL

671,436

Vil UNIVERSITY PARK TIF-4

EQUALIZED VALUES FOR TAXING BODIES BY TAX CODE/TOWNSHIP & PROPERTY CLASS

VILL UNIV PARK TIF 5 726 5805 5805

FARM-A

FARM-B

RESIDENTIAL

COMMERCIAL

INDUSTRIAL

MINERAL RTS.

RAILROAD

2128

2,096,486

1,466,576-

64,054

7,613

125,145

2129

MONEE

2,096,486

1,466,576-

64,054

7,613

125,145

VILL UNIV PARK TIF 5

TOTAL VALUE

2,096,486

1,466,576-

64,054

7,613

125,145

MONEE

826,722

WILL CO TOTAL

826,722

OTHER COUNTIES

GRAND TOTAL

826,722

Vic University Park Tif-5

Municipalities

EQUALIZED VALUES FOR TAXING BODIES BY TAX CODE/TOWNSHIP & PROPERTY CLASS

CITY OF AURORA

811 6020 6020

FARM-A

FARM-B

RESIDENTIAL

COMMERCIAL

INDUSTRIAL

MINERAL RTS.

RAILROAD

0741			51,595,618				
0742							
0747				1,782,943			
0748			8,215,844				
0749							
0750			39,168,080				
0751			77,247,087	980,941			
0752			792,946	128,549			
0755	47,632	89,551	116,931			34,253	
0760			53,404,497	3,007,597			
0762			24,804,436				
0765			7,823,579				
0770							
0771			27,962,259				
WHEATLAND	47,632	89,551	291,131,277	5,900,030		34,253	

CITY OF AURORA

TOTAL VALUE	47,632	89,551	291,131,277	5,900,030		34,253	
WHEATLAND			297,202,743				
WILL CO TOTAL			297,202,743				

OTHER COUNTIES

GRAND TOTAL			297,202,743				
-------------	--	--	-------------	--	--	--	--



EQUALIZED VALUES FOR TAXING BODIES BY TAX CODE/TOWNSHIP & PROPERTY CLASS

CITY AURORA PUB LIB	880 6022 6022	FARM-A	FARM-B	RESIDENTIAL	COMMERCIAL	INDUSTRIAL	MINERAL RTS.	RAILROAD
0741				51,595,618				
0742								
0747					1,782,943			
0748				8,215,844				
0749								
0750				39,168,080				
0751				77,247,087	980,941			
0752				792,846	128,549			
0755	47,632	89,551		116,931		34,253		
0760				53,404,487	3,007,597			
0762				24,804,436				
0765				7,823,579				
0770								
0771				27,962,259				
WHEATLAND	47,632	89,551		291,131,277	5,900,030	34,253		

CITY AURORA PUB LIB

TOTAL VALUE	47,632	89,551		291,131,277	5,900,030	34,253		
WHEATLAND	297,202,743							
WILL CO TOTAL	297,202,743							

OTHER COUNTIES

GRAND TOTAL	297,202,743							
-------------	-------------	--	--	--	--	--	--	--

--	--	--	--	--	--	--	--	--

--	--	--	--	--	--	--	--	--

--	--	--	--	--	--	--	--	--

--	--	--	--	--	--	--	--	--

--	--	--	--	--	--	--	--	--

Aurora Library

EQUALIZED VALUES FOR TAXING BODIES BY TAX CODE/TOWNSHIP & PROPERTY CLASS

VILLAGE OF BEECHER	801 6030 6030	FARM-A	FARM-B	RESIDENTIAL	COMMERCIAL	INDUSTRIAL	MINERAL RTS.	RAILROAD
2201	807,848	54,967	107,890,799	12,596,014	2,347,001			61,333
WASHINGTON	807,848	54,967	107,890,799	12,596,014	2,347,001			61,333

VILLAGE OF BEECHER								
TOTAL VALUE	807,848	54,967	107,890,799	12,596,014	2,347,001			61,333
WASHINGTON	123,757,962							
WILL CO TOTAL	123,757,962							

OTHER COUNTIES

GRAND TOTAL	123,757,962							
-------------	-------------	--	--	--	--	--	--	--

--	--	--	--	--	--	--	--	--

--	--	--	--	--	--	--	--	--

--	--	--	--	--	--	--	--	--

--	--	--	--	--	--	--	--	--

--	--	--	--	--	--	--	--	--

--	--	--	--	--	--	--	--	--

--	--	--	--	--	--	--	--	--

BEECHER

EQUALIZED VALUES FOR TAXING BODIES BY TAX CODE/TOWNSHIP & PROPERTY CLASS

VILLAGE BOLINGBROOK	849 6060 6060	FARM-A	FARM-B	RESIDENTIAL	COMMERCIAL	INDUSTRIAL	MINERAL RTS.	RAILROAD
1214	215,100	32,379	1,224,935,816	316,518,569	293,647,936			
1215				38,070,305				
1228				362,800				
1254	137,900	210,344	37,153,449		2,921,400			
1264			545,700					
1265			124,367,115	2,485,900	115,917,655			
1275								
1277						504,300		
1279								
1280			9,154,690		13,599			
1282								
1283			1,821,905					
1294		4,746	4,878	1,117	12,615			
DU PAGE	353,000	247,469	1,397,983,553	357,438,491	413,017,505			
0613						298,899		
PLAINFIELD						298,899		
0720								
0722			17,517,626					
0723								
0724								
0727	128,068	43,107	5,216,471					
0728		13,407	108,876,695	471,684				
0729				60,956				
0730		110,855	76,352,179	491,192	336,513			
0733								
0745								
0764								
WHEATLAND	128,068	167,369	207,962,971	1,023,832	336,513			
VILLAGE BOLINGBROOK								
TOTAL VALUE	481,068	414,838	1,605,946,524	358,462,523	413,652,917			
DU PAGE	2,169,040,218							
PLAINFIELD	298,899							
WHEATLAND	209,618,753							
WILL CO TOTAL	2,378,957,870							
OTHER COUNTIES								
GRAND TOTAL	2,378,957,870							

Bolingbrook

EQUALIZED VALUES FOR TAXING BODIES BY TAX CODE/TOWNSHIP & PROPERTY CLASS

VILLAGE OF BRACEVILLE 859 6080 6080

FARM-A

FARM-B

RESIDENTIAL

COMMERCIAL

INDUSTRIAL

MINERAL RTS.

RAILROAD

0221

596,327

0222

56,538

REED

652,865

VILLAGE OF BRACEVILLE

TOTAL VALUE

652,865

REED

652,865

WILL CO TOTAL

652,865

OTHER COUNTIES

GRAND TOTAL

652,865

BRACEVILLE

EQUALIZED VALUES FOR TAXING BODIES BY TAX CODE/TOWNSHIP & PROPERTY CLASS

CITY OF BRAIDWOOD

803 6090 6090

FARM-A

FARM-B

RESIDENTIAL

COMMERCIAL

INDUSTRIAL

MINERAL RTS.

RAILROAD

0207

113,885

15,275

46,766,703

451,300

133,126

0213

23,466

8,889-

7,075,605

844,822

28,719

0216

40,571

19,631-

502,731

0220

REED

177,922

13,245-

54,345,039

1,296,122

28,719

133,126

0307

77,485

0310

WILMINGTON

77,485

CITY OF BRAIDWOOD

TOTAL VALUE

177,922

13,245-

54,345,039

1,373,607

28,719

133,126

REED

55,967,683

WILMINGTON

77,485

WILL CO TOTAL

56,045,168

OTHER COUNTIES

GRAND TOTAL

56,045,168

Braidwood

EQUALIZED VALUES FOR TAXING BODIES BY TAX CODE/TOWNSHIP & PROPERTY CLASS

VILLAGE OF CHANNAHON 805 6120 6120

	FARM-A	FARM-B	RESIDENTIAL	COMMERCIAL	INDUSTRIAL	MINERAL RTS.	RAILROAD
0419	153,008	62,966	188,974,158	6,491,925	9,298,138		
0430		5,870	224,878	1,891,431			
0434			1,352,803	178,873	64,015		
0437			18,036				
0438			391,961				
0440					1,259,913		
CHANNAHON	153,008	68,836	190,961,836	8,562,229	10,622,066		
0544		5,415	7,913,579				
0553			8,997,151	1,481,364			
0555				508,339			
0560			16,249,139	4,823,378	2,038,539		
0570							
0571			17,709	104,164			
0577	210,128	12,342	65,461	222,673	4,294,344		
TROY	210,128	17,757	33,243,039	7,139,918	6,332,883		
VILLAGE OF CHANNAHON							
TOTAL VALUE	363,136	86,593	224,204,875	15,702,147	16,954,949		

CHANNAHON 210,367,975

TROY 46,943,725

WILL CO TOTAL 257,311,700

OTHER COUNTIES

GRAND TOTAL 257,311,700

CHANNAHON

EQUALIZED VALUES FOR TAXING BODIES BY TAX CODE/TOWNSHIP & PROPERTY CLASS

VILLAGE OF COAL CITY 882 6135 6135

FARM-A

FARM-B

RESIDENTIAL

COMMERCIAL

INDUSTRIAL

MINERAL RTS.

RAILROAD

0311

810

0312

3,566

487

WILMINGTON

3,566

487

810

VILLAGE OF COAL CITY

TOTAL VALUE

3,566

487

810

WILMINGTON

4,863

WILL CO TOTAL

4,863

OTHER COUNTIES

GRAND TOTAL

4,863

Coal City

EQUALIZED VALUES FOR TAXING BODIES BY TAX CODE/TOWNSHIP & PROPERTY CLASS

CITY OF CREST HILL	807 6150 6150	FARM-A	FARM-B	RESIDENTIAL	COMMERCIAL	INDUSTRIAL	MINERAL RTS.	RAILROAD
3033								
3034				8,474,783	11,749,797			
JOLIET				8,474,783	11,749,797			
1103	47,696	15,661	62,160,965	8,556,683	6,288,952			58,349
1105	320,589	105,746	204,412,596	43,314,455	9,874,060			31,758
1108					58,776			
1119			27,332,487	2,717,218	7,848			
1135		4,295						
LOCKPORT	368,285	125,702	293,906,048	54,588,356	16,229,636			90,107
0603								
0609			7,841,670	1,121,195				
0610			61,978	229,054				
0614			14,927,418	1,808,788				
PLAINFIELD			22,831,066	3,159,037				
0566				91,576				
0567			10,392,639	5,823,696				
TROY			10,392,639	5,915,272				
CITY OF CREST HILL								
TOTAL VALUE	368,285	125,702	335,604,536	75,412,462	16,229,636			90,107
JOLIET	20,224,580							
LOCKPORT	365,308,134							
PLAINFIELD	25,990,103							
TROY	16,307,911							
WILL CO TOTAL	427,830,728							
OTHER COUNTIES								
GRAND TOTAL	427,830,728							

Crest Hill

EQUALIZED VALUES FOR TAXING BODIES BY TAX CODE/TOWNSHIP & PROPERTY CLASS

VILLAGE OF CRETE	809 6180 6180	FARM-A	FARM-B	RESIDENTIAL	COMMERCIAL	INDUSTRIAL	MINERAL RTS.	RAILROAD
2305	911,107		88,531	3,455,491	934,167			
2314	87,628		67,606	540,016	146,434	10,304		
2324				9,449,241	49,661	19,815		
2325	625,704		45,103	175,788,499	7,918,738	80,103		168,785
2337				44,249				
2338								
2340				4,092				
2346				1,675,209	99,057			
2348				61,520	235,108	2,358		
2349				654,324	2,985,849	144,753		
2354				134,959	178,954			
2355	38,971		2,911			5,457		
2356	317,200		44,923-		7,560	96,977		
CRETE	1,980,610		159,228	191,807,600	12,555,528	359,767		168,785
VILLAGE OF CRETE								
TOTAL VALUE	1,980,610		159,228	191,807,600	12,555,528	359,767		168,785
CRETE	207,031,518							
WILL CO TOTAL	207,031,518							
OTHER COUNTIES								
GRAND TOTAL	207,031,518							
CRETE								

EQUALIZED VALUES FOR TAXING BODIES BY TAX CODE/TOWNSHIP & PROPERTY CLASS

VILLAGE OF DIAMOND	857 6210 6210	FARM-A	FARM-B	RESIDENTIAL	COMMERCIAL	INDUSTRIAL	MINERAL RTS.	RAILROAD
0215		313,907	12,519	541	136,685			
REED		313,907	12,519	541	136,685			
0308		91,425	2,575	128,440	336,349			
0309		18,181	2,601	575				
WILMINGTON		109,606	5,176	129,015	336,349			
VILLAGE OF DIAMOND								
TOTAL VALUE		423,513	17,695	129,556	473,034			
REED					463,652			
WILMINGTON					580,146			
WILL CO TOTAL					1,043,798			
OTHER COUNTIES								
GRAND TOTAL					1,043,798			

Diamond

EQUALIZED VALUES FOR TAXING BODIES BY TAX CODE/TOWNSHIP & PROPERTY CLASS

VILLAGE OF ELWOOD

813 6240 6240

FARM-A

FARM-B

RESIDENTIAL

COMMERCIAL

INDUSTRIAL

MINERAL RTS.

RAILROAD

0435

0435

0441

CHANNAHON

1010

125,817

85,643

50,932,216

1,326,952

2,809,615

50,873

1011

6,342

4,771,997

1013

75,708

93,127

JACKSON

125,817

92,185

51,007,924

1,326,952

7,665,739

50,873

VILLAGE OF ELWOOD

TOTAL VALUE

125,817

92,185

51,007,924

1,326,952

7,665,739

50,873

JACKSON

60,269,490

WILL CO TOTAL

60,269,490

OTHER COUNTIES

GRAND TOTAL

60,269,490

ELWOOD

EQUALIZED VALUES FOR TAXING BODIES BY TAX CODE/TOWNSHIP & PROPERTY CLASS

VILLAGE OF FRANKFORT 815 6270 6270

	FARM-A	FARM-B	RESIDENTIAL	COMMERCIAL	INDUSTRIAL	MINERAL RTS.	RAILROAD
1906	1,547,856	41,312	613,935,240	83,074,181	43,881,622		40,723
1934			2,348,392	9,625,132			
1936				2,288,379	445,692		
1937				4,521,733			
1938			29,167,529	838,895	417,824		
1956			5,059,922				
1957			3,158,880				
1958	44,948	12,889	87,841,029	5,252,639	8,008		
1959		1,170			8,764		
1965			36,340,214				
1968							
1971			12,224,520	11,403,081			

FRANKFORT	1,592,804	55,371	790,075,726	117,004,040	44,759,910		40,723
-----------	-----------	--------	-------------	-------------	------------	--	--------

1807	216,490	50,769	7,383,245				
------	---------	--------	-----------	--	--	--	--

GREEN GARDEN	216,490	50,769	7,383,245				
--------------	---------	--------	-----------	--	--	--	--

2131	339,895	25,403					
2133							

MONEE	339,895	25,403					
-------	---------	--------	--	--	--	--	--

VILLAGE OF FRANKFORT

TOTAL VALUE	2,149,189	131,543	797,458,971	117,004,040	44,759,910		40,723
-------------	-----------	---------	-------------	-------------	------------	--	--------

FRANKFORT	953,528,574						
-----------	-------------	--	--	--	--	--	--

GREEN GARDEN	7,650,504						
--------------	-----------	--	--	--	--	--	--

MONEE	365,298						
-------	---------	--	--	--	--	--	--

WILL CO TOTAL	961,544,376						
---------------	-------------	--	--	--	--	--	--

OTHER COUNTIES

GRAND TOTAL	961,544,376						
-------------	-------------	--	--	--	--	--	--

--	--	--	--	--	--	--	--

--	--	--	--	--	--	--	--

--	--	--	--	--	--	--	--

FRANKFORT

EQUALIZED VALUES FOR TAXING BODIES BY TAX CODE/TOWNSHIP & PROPERTY CLASS

VILLAGE OF GODLEY	817 6300 6300	FARM-A	FARM-B	RESIDENTIAL	COMMERCIAL	INDUSTRIAL	MINERAL RTS.	RAILROAD
0211		58,767	25,199	5,518,132	141,048	12,650		
REED		58,767	25,199	5,518,132	141,048	12,650		

VILLAGE OF GODLEY								
TOTAL VALUE		58,767	25,199	5,518,132	141,048	12,650		
REED		58,767	25,199	5,518,132	141,048	12,650		
WILL CO TOTAL		5,755,796						

OTHER COUNTIES

GRAND TOTAL		5,755,796						
-------------	--	-----------	--	--	--	--	--	--

--	--	--	--	--	--	--	--	--

--	--	--	--	--	--	--	--	--

--	--	--	--	--	--	--	--	--

--	--	--	--	--	--	--	--	--

--	--	--	--	--	--	--	--	--

--	--	--	--	--	--	--	--	--

--	--	--	--	--	--	--	--	--

Goolley

EQUALIZED VALUES FOR TAXING BODIES BY TAX CODE/TOWNSHIP & PROPERTY CLASS

VILLAGE OF HOMER GLEN 887 6310 6310

	FARM-A	FARM-B	RESIDENTIAL	COMMERCIAL	INDUSTRIAL	MINERAL RTS.	RAILROAD
1603			104,162				27,861
1604	1,015,167	128,834	33,200,150				
1609	79,611	16,387	340,051		32,342		
1631	2,581,767	342,136	344,371,329	33,321,643	3,642,991		
1632	237,803	25,150	379,731,877	43,101,745	1,170,815		
1633	563,658	136,827	77,205,506	1,130,341			
1634	562,353	37,621	106,609,338	2,338,671	135,242		
1635			834,994	48,667			
HOMER	5,040,359	686,955	942,397,407	79,941,067	4,981,390		27,861

1559			2,735,794				
NEW LENOX			2,735,794				

VILLAGE OF HOMER GLEN

TOTAL VALUE	5,040,359	686,955	945,133,201	79,941,067	4,981,390		27,861
HOMER	1,033,075,039						
NEW LENOX	2,735,794						
WILL CO TOTAL	1,035,810,833						

OTHER COUNTIES

GRAND TOTAL	1,035,810,833						
-------------	---------------	--	--	--	--	--	--

--	--	--	--	--	--	--	--

--	--	--	--	--	--	--	--

--	--	--	--	--	--	--	--

--	--	--	--	--	--	--	--

--	--	--	--	--	--	--	--

Homer Glen

EQUALIZED VALUES FOR TAXING BODIES BY TAX CODE/TOWNSHIP & PROPERTY CLASS

CITY OF JOLIET	819 6330 6330 FARM-A	FARM-B	RESIDENTIAL	COMMERCIAL	INDUSTRIAL	MINERAL RTS.	RAILROAD
0415							
0417	55,531	3,588			2,124,067		
0439	73,578	33,365	165,529	354,804	1,497		
CHANNAHON	129,109	36,953	165,529	354,804	2,125,564		
1008	223,541	149,706	117,294	2,178,345	126,110		
1009			3,857				
1012		21,266	74,040	4,427,350			
1014	261,452	202,464	629,680				
1015	13,000	92,910	4,031,444				
1016	130,987	21,380					
1017	37,150	59,246					
1018		6,793					
1021		4,319					
1022	30,533	35,053	46,495				
JACKSON	696,663	593,137	4,902,810	6,605,695	126,110		
3011	77,909	13,194	806,735,379	172,953,472	15,954,308		1,599,768
3019			6,022,472	15,071,879	5,936		
3021			442,893				
3028	330,157	70,559	2,585,465	33,400,604	1,740,571		
3047	58,987	161,823	614,982	1,094,672			
3048			107,312	16,163,911	691,741		
3049							
3050		62,712		318,756			
3051	1,204,128	17,910		4,482,070			
3052			4,222	6,902,075	76,577		
3053			153,519	303,184			
3055			4,243,002	53,272			
3057	223,080	27,792	119,814	1,191,243	4,275,728		
3058			1,031,691				
3059			4,617				
3060			171,907				
3061			56,110				
JOLIET	1,894,261	353,990	822,293,385	251,935,138	22,744,861		1,599,768
1132				260,191			
LOCKPORT				260,191			
1524							
1525							
1527			89,500				
1531			43,211,466				
JOLIET							

EQUALIZED VALUES FOR TAXING BODIES BY TAX CODE/TOWNSHIP & PROPERTY CLASS

CITY OF JOLIET	819 6330 6330	FARM-A	FARM-B	RESIDENTIAL	COMMERCIAL	INDUSTRIAL	MINERAL RTS.	RAILROAD
	1532			57,055,389				
	1536							
	1540				203,965			
	1556				59,222			
	1560		8,922			25,306,354		
NEW LENOX			8,922	100,356,355	263,187	25,306,354		
	0606		6,616	265,279,058	107,032,959			
	0611	49,185	15,803	311,212,917	10,792,851			
	0612		9,837	229,964,674	6,394,008			
	0616				5,951,144			
	0618			9,649,068				
	0623			86,897	105,028			
	0625				4,497			
PLAINFIELD	49,185	32,256		816,192,614	130,280,487			
	0510		4,979	38,832,470	19,352,675	8,800,173		
	0520		11,313	452,817,610	143,866,749	48,313,196		7,585
	0521		7,670	2,006,931	3,051,355	344,300		
	0522	19,305	3,600	573,216		32,810,187		
	0561	356,945	49,125	199,767		4,147,283		
	0572					216,875		
	0573			28,663,868	2,963,264			
	0581				911,230	1,080		
TROY	376,250	76,687		521,093,862	169,746,273	94,653,094		7,585
CITY OF JOLIET								
TOTAL VALUE	3,145,468	1,101,943		2,265,004,555	559,445,775	144,955,983		1,607,353
CHANNAHON	2,811,959							
JACKSON	12,924,415							
JOLIET	1,100,821,403							
LOCKPORT	260,191							
NEW LENOX	125,934,818							
PLAINFIELD	946,554,542							
TROY	785,953,751							
WILL CO TOTAL	2,975,261,079							
OTHER COUNTIES								
GRAND TOTAL	2,975,261,079							

JOLIET

Will County I.C.T.

121

EQUALIZED VALUES FOR TAXING BODIES BY TAX CODE/TOWNSHIP & PROPERTY CLASS

CITY JOLIET PUB LIB 921 6332 6332

	FARM-A	FARM-B	RESIDENTIAL	COMMERCIAL	INDUSTRIAL	MINERAL RTS.	RAILROAD
0415							
0417	55,531	3,588			2,124,067		
0439	73,578	33,365	165,529	354,804	1,497		
CHANNAHON	129,109	36,953	165,529	354,804	2,125,564		
1008	223,541	149,706	117,294	2,178,345	126,110		
1009			3,857				
1012		21,266	74,040	4,427,350			
1014	261,452	202,464	629,680				
1015	13,000	92,910	4,031,444				
1016	130,987	21,380					
1017	37,150	59,246					
1018		6,793					
1021		4,319					
1022	30,533	35,053	46,495				
JACKSON	696,663	593,137	4,902,810	6,605,695	126,110		
3011	77,909	13,194	806,735,379	172,953,472	15,954,308		1,599,768
3019			6,022,472	15,071,879	5,936		
3021			442,893				
3028	330,157	70,559	2,585,465	33,400,604	1,740,571		
3047	58,987	161,823	614,982	1,094,672			
3048			107,312	16,163,911	691,741		
3049							
3050		62,712		318,756			
3051	1,204,128	17,910		4,482,070			
3052			4,222	6,902,075	76,577		
3053			153,519	303,184			
3055			4,243,002	53,272			
3057	223,080	27,792	119,814	1,191,243	4,275,728		
3058			1,031,691				
3059			4,617				
3060			171,907				
3061			56,110				
JOLIET	1,894,261	353,990	822,293,385	251,935,138	22,744,861		1,599,768
1132				260,191			
LOCKPORT				260,191			
1524							
1525							
1527			89,500				
1531			43,211,466				

JOLIET LIBRARY

EQUALIZED VALUES FOR TAXING BODIES BY TAX CODE/TOWNSHIP & PROPERTY CLASS

CITY JOLIET PUB LIB	921 6332 6332	FARM-A	FARM-B	RESIDENTIAL	COMMERCIAL	INDUSTRIAL	MINERAL RTS.	RAILROAD
1532				57,055,389				
1536								
1540					203,965			
1556					59,222			
1560			8,922			25,306,354		
NEW LENOX			8,922	100,356,355	263,187	25,306,354		
0606			6,616	265,279,058	107,032,959			
0611	49,185		15,803	311,212,917	10,792,851			
0612			9,837	229,964,674	6,394,008			
0616					5,951,144			
0618				9,649,068				
0623				86,897	105,028			
0625					4,497			
PLAINFIELD	49,185		32,256	816,192,614	130,280,487			
0510			4,979	38,832,470	19,352,675	8,800,173		
0520			11,313	452,817,610	143,866,749	48,313,196		7,585
0521			7,670	2,006,931	3,051,355	344,300		
0522	19,305		3,600	573,216		32,810,187		
0561	356,945		49,125	199,767		4,147,283		
0572						236,875		
0573				26,663,868	2,562,264			
0581					913,230	1,080		
TROY	376,250		76,687	521,093,862	169,746,273	94,653,094		7,585
CITY JOLIET PUB LIB								
TOTAL VALUE	3,145,468		1,101,945	2,265,004,555	559,445,775	144,955,983		1,607,353
CHANNAHON		2,811,959						
JACKSON		12,924,415						
JOLIET	1,100,821,403							
LOCKPORT		260,191						
NEW LENOX	125,934,818							
PLAINFIELD	946,554,542							
TROY	785,953,751							
WILL CO TOTAL	2,975,261,079							
OTHER COUNTIES								
GRAND TOTAL	2,975,261,079							

Joliet Library

EQUALIZED VALUES FOR TAXING BODIES BY TAX CODE/TOWNSHIP & PROPERTY CLASS

CITY OF JOLIET FIRE 735 6333 6333

	FARM-A	FARM-B	RESIDENTIAL	COMMERCIAL	INDUSTRIAL	MINERAL RTS.	RAILROAD
0415							
0417	55,531	1,588			2,124,067		
0439	73,578	33,345	165,529	354,804	1,497		
CHANNAHON	129,109	36,953	165,529	354,804	2,125,564		
1008	223,541	149,706	117,294	2,178,345	126,110		
1014	261,452	202,464	529,680				
1015	13,000	92,910	4,031,444				
1022	30,533	35,053	46,495				
JACKSON	528,526	480,133	4,824,913	2,178,345	126,110		
3011	77,909	13,194	806,735,379	172,953,472	15,954,308		1,599,768
3019			6,022,472	15,071,879	5,936		
3021			442,893				
3028	330,157	70,559	2,585,465	33,400,604	1,740,571		
3047	58,987	161,823	614,982	1,094,672			
3048			107,312	16,163,911	691,741		
3051	1,204,128	17,910		4,482,070			
3052			4,222	6,902,075	76,577		
3053			153,519	303,184			
3055			4,243,002	53,272			
3057	223,080	27,792	119,814	1,191,243	4,275,728		
3058			1,031,691				
3059			4,617				
3060			171,907				
JOLIET	1,894,261	291,278	822,237,275	251,616,382	22,744,861		1,599,768
1132				260,191			
LOCKPORT				260,191			
1524							
1525							
1527			89,500				
1531			43,211,466				
1532			57,055,389				
1536							
1540				203,965			
1556				59,222			
1560		8,922			25,306,354		
NEW LENOX		8,922	100,356,355	263,187	25,306,354		

Joliet Fire

EQUALIZED VALUES FOR TAXING BODIES BY TAX CODE/TOWNSHIP & PROPERTY CLASS

CITY OF JOLIET FIRE	735 6333 6333	FARM-A	FARM-B	RESIDENTIAL	COMMERCIAL	INDUSTRIAL	MINERAL RTS.	RAILROAD
0606			6,616	265,279,058	107,032,959			
0611	49,185		15,803	311,212,917	10,792,851			
0612			9,837	229,964,674	6,394,008			
0616					5,951,144			
0618				9,649,068				
0623				86,897	105,028			
0625					4,497			
PLAINFIELD	49,185		32,256	816,192,614	130,280,487			
0510			4,979	38,832,470	19,352,675	8,800,173		
0520			11,313	452,817,610	143,866,749	48,313,196		7,585
0521			7,670	2,006,931	3,051,355	344,300		
0522	19,305		3,600	573,216		32,810,187		
0561	356,945		49,125	199,767		4,147,283		
0572						236,875		
0573				26,663,868	2,562,264			
0581					913,230	1,080		
TROY	376,250		76,687	521,093,862	169,746,273	94,653,094		7,585
CITY OF JOLIET FIRE								
TOTAL VALUE	2,977,331		926,229	2,264,870,548	554,699,669	144,955,983		1,607,353
CHANNAHON	2,811,959							
JACKSON	8,138,027							
JOLIET	1,100,383,825							
LOCKPORT	260,191							
NEW LENOX	125,934,818							
PLAINFIELD	946,554,542							
TROY	785,953,751							
WILL CO TOTAL	2,970,037,113							
OTHER COUNTIES								
GRAND TOTAL	2,970,037,113							
JOLIET FIRE								

Will County I.C.T.

526

EQUALIZED VALUES FOR TAXING BODIES BY TAX CODE/TOWNSHIP & PROPERTY CLASS

VILLAGE OF LEMONT

867 6360 6360

FARM-A

FARM-B

RESIDENTIAL

COMMERCIAL

INDUSTRIAL

MINERAL RTS.

RAILROAD

1276

1288	75,900	3,056	226,800			
DU PAGE	75,900	3,056	226,800			

VILLAGE OF LEMONT

TOTAL VALUE	75,900	3,056	226,800			
DU PAGE		305,756				
WILL CO TOTAL		305,756				

OTHER COUNTIES

GRAND TOTAL		305,756				
-------------	--	---------	--	--	--	--

--	--	--	--	--	--	--

--	--	--	--	--	--	--

--	--	--	--	--	--	--

--	--	--	--	--	--	--

--	--	--	--	--	--	--

--	--	--	--	--	--	--

--	--	--	--	--	--	--

LEMONT

EQUALIZED VALUES FOR TAXING BODIES BY TAX CODE/TOWNSHIP & PROPERTY CLASS

CITY OF LOCKPORT	821 6390 6390	FARM-A	FARM-B	RESIDENTIAL	COMMERCIAL	INDUSTRIAL	MINERAL RTS.	RAILROAD
1612		896	837	842,741	40,000	608		
1616				89,485	20,680			
1617			764	185,048		1,929		
1619				274,710				
1620				33,643,006	17,940,943	3,021,000		
1621		99,164	13,753	58,964,407	2,750,989			
1622				3,625,987				
1625		5,438	4,730	148,240	873,378			
1626			5,085	165,344,037	868,868			
1627				4,206,511				
1628				16,956,326	1,740,053			
1636				111,537				
1637				7,608,827				
1638								
1639		97,218	5,253	344,258		577		
1640				4,744,970				
1641				18,130,636				
1642				12,759				
1643				2,855,766				
1644				1,042,648				
1645				3,883,029				
1646					3,872,811			
1649				2,235,005				
HOMER		202,716	30,422	325,249,933	28,107,722	3,024,114		
1107		184,571	16,494	8,378,594	616,470			
1110				66,558,944	3,236,891	5,322		77,529
1112				136,999,977	23,766,986	2,725,099		288,553
1114		48,219	225	46,207,511	3,065,693	8,630,023		
1121						122,894		
1128				12,166,388	392,083			
1143				4,606,718				
1144				4,565,102				
1145				27,898,648				
1147				238,522				
1148				2,291,308				
LOCKPORT		232,790	16,719	309,911,712	31,078,123	11,483,338		366,082

CITY OF LOCKPORT								
TOTAL VALUE		435,506	47,141	635,161,645	59,185,845	14,507,452		166,082
HOMER		356,614,907						
LOCKPORT		353,088,764						
WILL CO TOTAL		709,703,671						
OTHER COUNTIES								
GRAND TOTAL		709,703,671						

LOCKPORT

EQUALIZED VALUES FOR TAXING BODIES BY TAX CODE/TOWNSHIP & PROPERTY CLASS

VILLAGE OF MANHATTAN 823 6420 6420

	FARM-A	FARM-B	RESIDENTIAL	COMMERCIAL	INDUSTRIAL	MINERAL RTS.	RAILROAD
1401	258,750	153,253	169,408,157	12,887,537	187,711		86,553
1404	398,950	125,635	239,600	202,850	7,499,300		
MANHATTAN	657,700	278,888	169,647,757	13,090,387	7,687,011		86,553

VILLAGE OF MANHATTAN

TOTAL VALUE	657,700	278,888	169,647,757	13,090,387	7,687,011		86,553
MANHATTAN	191,448,296						
WILL CO TOTAL	191,448,296						

OTHER COUNTIES

GRAND TOTAL	191,448,296						
--------------------	--------------------	--	--	--	--	--	--

--	--	--	--	--	--	--	--

--	--	--	--	--	--	--	--

--	--	--	--	--	--	--	--

--	--	--	--	--	--	--	--

--	--	--	--	--	--	--	--

--	--	--	--	--	--	--	--

--	--	--	--	--	--	--	--

MANHATTAN

EQUALIZED VALUES FOR TAXING BODIES BY TAX CODE/TOWNSHIP & PROPERTY CLASS

VILLAGE OF MINOOKA

861 6450 6450

FARM-A

FARM-B

RESIDENTIAL

COMMERCIAL

INDUSTRIAL

MINERAL RTS.

RAILROAD

0431

8,684

27,450,355

0433

27,035,718

241,497

CHANNAHON

8,684

54,486,073

241,497

VILLAGE OF MINOOKA

TOTAL VALUE

8,684

54,486,073

241,497

CHANNAHON

54,736,254

WILL CO TOTAL

54,736,254

OTHER COUNTIES

GRAND TOTAL

54,736,254

Minooka

EQUALIZED VALUES FOR TAXING BODIES BY TAX CODE/TOWNSHIP & PROPERTY CLASS

VILLAGE OF MOKENA	825 6480 6480	FARM-A	FARM-B	RESIDENTIAL	COMMERCIAL	INDUSTRIAL	MINERAL RTS.	RAILROAD
1910	55,321		12,390	415,975,606	34,481,385	15,353,867		
1926	81,558		906	51,811,263	11,752,060			
1932								
1945			4,087	27,595,767	34,634,554	22,162,629		
1947				7,699,165				
1952								
1953								
1954				46,804,552	23,383,821	11,054,030		
1955				97,754	1,580,098	3,339,924		
1960						431,075		
1963								
1964								
1966				5,035,214	1,494,302	1,713,946		
1975				10,629,889				
FRANKFORT	136,879		17,383	564,849,210	107,326,220	54,055,471		

1535				67,062,522				
1557			5,661	140,000				
NEW LENOX			5,661	67,202,522				

VILLAGE OF MOKENA

TOTAL VALUE	136,879		21,044	632,051,732	107,326,220	54,055,471		
FRANKFORT	726,385,163							
NEW LENOX	67,208,183							
WILL CO TOTAL	793,593,346							
OTHER COUNTIES								
GRAND TOTAL	793,593,346							

MOKENA

EQUALIZED VALUES FOR TAXING BODIES BY TAX CODE/TOWNSHIP & PROPERTY CLASS

VILLAGE OF MONEE	827 6510 6510	FARM-A	FARM-B	RESIDENTIAL	COMMERCIAL	INDUSTRIAL	MINERAL RTS.	RAILROAD
2113		179,397	14,507	103,461,669	11,754,934	1,926,772		88,713
2121			1,130	26,271		55,332		
2126				350				
2130		266,933	141,100-	15,401	470,614	225,270		
2132			1,803					
2134		66,767	7,178-	829,921	3,687,191	30,378		
MONEE		513,097	120,838-	104,333,612	15,912,739	2,237,752		88,713
VILLAGE OF MONEE								
TOTAL VALUE		513,097	130,838-	104,333,612	15,912,739	2,237,752		88,713
MONEE		122,955,075						
WILL CO TOTAL		122,955,075						
OTHER COUNTIES								
GRAND TOTAL		122,955,075						
<i>MONEE</i>								

EQUALIZED VALUES FOR TAXING BODIES BY TAX CODE/TOWNSHIP & PROPERTY CLASS

CITY OF NAPERVILLE

843 6540 6540

FARM-A

FARM-B

RESIDENTIAL

COMMERCIAL

INDUSTRIAL

MINERAL RTS.

RAILROAD

1229

370,980,364

3,078,700

8,700

1258

16,028,695

1260

1261

5,700

1263

17,833,100

DU PAGE

404,842,159

3,078,700

14,400

0711

1,666

1,574,581,350

75,276,322

2,066,666

0713

407,130

33,436

51,505,471

16,703,570

0744

6,511,079

0754

0756

51,910,599

172,520

0757

21,883,624

WHEATLAND

407,130

35,102

1,706,392,123

92,152,412

2,066,666

CITY OF NAPERVILLE

TOTAL VALUE

407,130

35,102

2,111,214,282

98,311,112

2,081,066

DU PAGE

407,935,259

WHEATLAND

1,801,053,433

WILL CO TOTAL

2,208,988,692

OTHER COUNTIES

GRAND TOTAL

2,208,988,692

NAPERVILLE

EQUALIZED VALUES FOR TAXING BODIES BY TAX CODE/TOWNSHIP & PROPERTY CLASS

CITY NAPER PUB LIB	FARM-A	FARM-B	RESIDENTIAL	COMMERCIAL	INDUSTRIAL	MINERAL RTS.	RAILROAD
1229			370,980,364	3,078,700	8,700		
1258			16,028,695				
1260							
1261					5,700		
1263			17,833,100				
DU PAGE			404,842,159	3,078,700	14,400		
0711		1,666	1,574,581,350	75,278,322	2,066,666		
0713	407,130	33,436	51,505,471	16,703,570			
0744			6,511,079				
0754							
0756			51,910,599	172,520			
0757			21,883,624				
WHEATLAND	407,130	35,102	1,706,392,123	92,152,412	2,066,666		
CITY NAPER PUB LIB							
TOTAL VALUE	407,130	35,102	2,111,234,282	95,231,112	2,081,066		
DU PAGE	407,935,259						
WHEATLAND	1,801,053,433						
WILL CO TOTAL	2,208,988,692						
OTHER COUNTIES							
GRAND TOTAL	2,208,988,692						

NAPERVILLE LIBRARY

EQUALIZED VALUES FOR TAXING BODIES BY TAX CODE/TOWNSHIP & PROPERTY CLASS

VILLAGE NEW LENOX	829 6570 6570	FARM-A	FARM-B	RESIDENTIAL	COMMERCIAL	INDUSTRIAL	MINERAL RTS.	RAILROAD
1629			257	375,118				
1630			4,789					
1647				9,850				
1648	384,826		24,707	1,373,624		15,001		
HOMER	384,826		29,753	1,758,592		15,001		
3025				1,947	152,716			
JOLIET				1,947	152,716			
1405			24,956					
MANHATTAN			24,956					
1509	496,549	162,900		688,996,374	84,231,660	35,159,535		39,291
1519		8,059						
1526		14,194		8,763,530				
1533	246,043	3,542		195,723				
1534		5,723				3,320,827		
1558					627,710			
1561								
1562				8,849,532				
NEW LENOX	742,592	194,418		706,805,159	84,859,370	38,480,362		39,291
VILLAGE NEW LENOX								
TOTAL VALUE	1,127,418	249,127		708,565,698	85,012,086	38,495,363		39,291
HOMER	2,188,172							
JOLIET	154,663							
MANHATTAN	24,956							
NEW LENOX	831,121,192							
WILL CO TOTAL	833,488,983							
OTHER COUNTIES								
GRAND TOTAL	833,488,983							
<i>New Lenox</i>								

EQUALIZED VALUES FOR TAXING BODIES BY TAX CODE/TOWNSHIP & PROPERTY CLASS

VILLAGE OF ORLAND PK 869 6585 6585

	FARM-A	FARM-B	RESIDENTIAL	COMMERCIAL	INDUSTRIAL	MINERAL RTS.	RAILROAD
1969		881	4,569				
1970		6,715	780	19,338,170	2,750,641		
FRANKFORT		7,596	5,349	19,338,170	2,750,641		

VILLAGE OF ORLAND PK

TOTAL VALUE		7,596	5,349	19,338,170	2,750,641		
FRANKFORT	22,101,756						
WILL CO TOTAL	22,101,756						

OTHER COUNTIES

GRAND TOTAL	22,101,756						
-------------	------------	--	--	--	--	--	--

--	--	--	--	--	--	--	--

--	--	--	--	--	--	--	--

--	--	--	--	--	--	--	--

--	--	--	--	--	--	--	--

--	--	--	--	--	--	--	--

--	--	--	--	--	--	--	--

--	--	--	--	--	--	--	--

Orlando Park

EQUALIZED VALUES FOR TAXING BODIES BY TAX CODE/TOWNSHIP & PROPERTY CLASS

VIL OF ORL PK PUB LIB 881 6587 6587

	FARM-A	FARM-B	RESIDENTIAL	COMMERCIAL	INDUSTRIAL	MINERAL RTS.	RAILROAD
1969		881	4,569				
1970		6,715	780	19,338,170	2,750,641		
FRANKFORT		7,596	5,349	19,338,170	2,750,641		

VIL OF ORL PK PUB LIB

TOTAL VALUE		7,596	5,349	19,338,170	2,750,641		
FRANKFORT	22,101,756						
WILL CO TOTAL	22,101,756						

OTHER COUNTIES

GRAND TOTAL	22,101,756						
-------------	------------	--	--	--	--	--	--

--	--	--	--	--	--	--	--

--	--	--	--	--	--	--	--

--	--	--	--	--	--	--	--

--	--	--	--	--	--	--	--

--	--	--	--	--	--	--	--

--	--	--	--	--	--	--	--

--	--	--	--	--	--	--	--

Orlando Park Library

EQUALIZED VALUES FOR TAXING BODIES BY TAX CODE/TOWNSHIP & PROPERTY CLASS

VILLAGE PARK FOREST	831 6600 6600	FARM-A	FARM-B	RESIDENTIAL	COMMERCIAL	INDUSTRIAL	MINERAL RTS.	RAILROAD
	2316			3,150,445	3,070,916			
	2319			17,641				
CRETE				3,188,086	3,070,916			

	2102			33,323,181	496,090	30,459		
	2107			34,550	87,360			
MONEE				33,357,731	583,450	30,459		

VILLAGE PARK FOREST							
TOTAL VALUE				36,545,917	3,654,366	30,459	
CRETE		6,259,002					
MONEE		33,971,740					
WILL CO TOTAL		40,230,742					
OTHER COUNTIES							
GRAND TOTAL		40,230,742					

Park Forest

EQUALIZED VALUES FOR TAXING BODIES BY TAX CODE/TOWNSHIP & PROPERTY CLASS

VIL PK FOREST PUB LIB 923 6602 6602

	FARM-A	FARM-B	RESIDENTIAL	COMMERCIAL	INDUSTRIAL	MINERAL RTS.	RAILROAD
2316			3,150,445	3,070,916			
2319			37,641				
CRETE			3,188,086	3,070,916			

2102			33,323,181	496,090	30,459		
2107			34,650	87,360			
MONEE			33,357,831	583,450	30,459		

VIL PK FOREST PUB LIB

TOTAL VALUE			36,545,917	3,654,366	30,459		
CRETE	6,259,002						
MONEE	33,971,740						
WILL CO TOTAL	40,230,742						

OTHER COUNTIES							
GRAND TOTAL	40,230,742						

--	--	--	--	--	--	--	--

--	--	--	--	--	--	--	--

--	--	--	--	--	--	--	--

--	--	--	--	--	--	--	--

--	--	--	--	--	--	--	--

Park Forest Library

EQUALIZED VALUES FOR TAXING BODIES BY TAX CODE/TOWNSHIP & PROPERTY CLASS

VILLAGE OF PEOTONE	833 6630 6630	FARM-A	FARM-B	RESIDENTIAL	COMMERCIAL	INDUSTRIAL	MINERAL RTS.	RAILROAD
1705		10,510	59,641	75,201,949	10,638,002	2,168,491		58,498
1708								
PEOTONE		10,510	59,641	75,201,949	10,638,002	2,168,491		58,498

2009		116,876	1,140	9,786,881	2,499,952			
2010								
WILL		116,876	1,140	9,786,881	2,499,952			

VILLAGE OF PEOTONE								
TOTAL VALUE		127,386	60,781	84,988,830	13,137,954	2,168,491		58,498
PEOTONE		88,137,091						
WILL		12,404,849						
WILL CO TOTAL		100,541,940						

OTHER COUNTIES								
GRAND TOTAL		100,541,940						

--	--	--	--	--	--	--	--	--

--	--	--	--	--	--	--	--	--

--	--	--	--	--	--	--	--	--

--	--	--	--	--	--	--	--	--

--	--	--	--	--	--	--	--	--

--	--	--	--	--	--	--	--	--

PEOTONE

EQUALIZED VALUES FOR TAXING BODIES BY TAX CODE/TOWNSHIP & PROPERTY CLASS

VILLAGE OF PLAINFIELD 835 6660 6660

	FARM-A	FARM-B	RESIDENTIAL	COMMERCIAL	INDUSTRIAL	MINERAL RTS.	RAILROAD
0602	945,689	347,773	513,761,032	69,849,520	24,739,855		36,924
0620			976,199	2,429,214	253,434		
PLAINFIELD	945,689	347,773	514,737,231	72,278,734	24,993,289		36,924

0715	228,210	131,654	15,437,370	7,889,647	197,606		
0716		1,845	196,327	5,450,596			
0719		7,604	539,515,462	43,502,143	324,086		
0758							
0759		26,788	24,153,708				
0761			27,983,661				
0766			3,791,052				
0767			4,319,756				
0768			22,525,941				
0769			963,040				
0774			156,004				
0775			4,316,134				

WHEATLAND	228,210	131,654	643,358,455	56,842,186	521,692		
------------------	----------------	----------------	--------------------	-------------------	----------------	--	--

VILLAGE OF PLAINFIELD

TOTAL VALUE	1,173,899	515,664	1,158,095,686	129,121,120	25,514,981		36,924
-------------	-----------	---------	---------------	-------------	------------	--	--------

PLAINFIELD	613,339,640						
WHEATLAND	701,118,634						
WILL CO TOTAL	1,314,458,274						

OTHER COUNTIES

GRAND TOTAL	1,314,458,274						
-------------	---------------	--	--	--	--	--	--

--	--	--	--	--	--	--	--

--	--	--	--	--	--	--	--

--	--	--	--	--	--	--	--

--	--	--	--	--	--	--	--

PLAINFIELD

EQUALIZED VALUES FOR TAXING BODIES BY TAX CODE/TOWNSHIP & PROPERTY CLASS

VILLAGE OF ROCKDALE	837	6690	6690	FARM-A	FARM-B	RESIDENTIAL	COMMERCIAL	INDUSTRIAL	MINERAL RTS.	RAILROAD
	3037					27,609,274	13,971,464	7,883,836		96,704
	3039					1,636,654	698,090	53,098		26,004
	3046					40,980				
JOLIET						29,286,908	14,669,554	7,936,934		122,708

	0576									
	0582							239,646		
TROY								239,646		

VILLAGE OF ROCKDALE										
TOTAL VALUE						29,286,908	14,669,554	8,176,580		122,708

JOLIET	52,016,104
TROY	239,646
WILL CO TOTAL	52,255,750

OTHER COUNTIES										
GRAND TOTAL	52,255,750									

--	--	--	--	--	--	--	--	--	--	--

--	--	--	--	--	--	--	--	--	--	--

--	--	--	--	--	--	--	--	--	--	--

--	--	--	--	--	--	--	--	--	--	--

--	--	--	--	--	--	--	--	--	--	--

--	--	--	--	--	--	--	--	--	--	--

Rockdale

EQUALIZED VALUES FOR TAXING BODIES BY TAX CODE/TOWNSHIP & PROPERTY CLASS

VILLAGE OF ROMEOVILLE 839 6720 6720

	FARM-A	FARM-B	RESIDENTIAL	COMMERCIAL	INDUSTRIAL	MINERAL RTS.	RAILROAD
1201	13,700	125		5,966,910	1,587,800		
1204			36,900		57,323,036		103,850
1208	26,300	6,042	191,525,491	1,414,900	18,119,665		
1226			78,500	185,105			
1231			145,600				
1234			129,600	1,355,500	143,389,025		
1236	27,763	1,620	73,700		3,800		
1251		655	36,391,285	43,484,405	54,232,540		
1267				225,100	207,900		
1270			104,429	191,310	639,247		
1271				1,298,625	5,571,719		
1278							
1284				5,211,005			
1287				3,054,200			
DU PAGE	67,763	8,442	228,485,505	62,387,060	281,074,732		103,850

1116			875,725	245,456	111,494		25,484
1117		1,586	108,212,394	1,516,310	1,721,130		37,848
1130	110,281	20,916	38,785,686	134,098	18,238,361		
1137							
1138							
1139		17,197	132,377,281	29,764,218	57,451,602		
1140			55,743,286	5,852,506	48,697		
1141			15,459,227	2,068			
1142					1,545,080		
1146			44,622	2,059,091			
LOCKPORT	110,281	39,699	351,498,221	39,573,747	79,116,364		63,332

0615			69,230,422				
0619							
0622		4,185	104,573,047	3,354,700			
PLAINFIELD		4,185	173,803,469	3,354,700			
0753				8,571,630			
WHEATLAND				8,571,630			

VILLAGE OF ROMEOVILLE							
TOTAL VALUE	178,044	52,326	753,787,195	113,987,137	360,191,096		167,182

DU PAGE	572,127,352						
LOCKPORT	470,401,644						
PLAINFIELD	177,162,354						
WHEATLAND	8,571,630						
WILL CO TOTAL	1,228,262,980						

OTHER COUNTIES

GRAND TOTAL	1,228,262,980						
-------------	---------------	--	--	--	--	--	--

Romeoville

Will County I.C.T. 282

EQUALIZED VALUES FOR TAXING BODIES BY TAX CODE/TOWNSHIP & PROPERTY CLASS

VIL ROMEOVILLE FIRE	734	6722	6722	FARM-A	FARM-B	RESIDENTIAL	COMMERCIAL	INDUSTRIAL	MINERAL RTS.	RAILROAD
1201		13,700			125		5,966,910	1,587,800		
1204						36,900		57,323,036		103,850
1208		26,300			6,042	191,525,491	1,414,900	18,119,665		
1226						78,500	185,105			
1231						145,600				
1234						129,600	1,355,500	143,389,025		
1236		27,763			1,620	73,700		3,800		
1251					655	36,391,285	43,484,405	54,232,540		
1267							225,100	207,900		
1270						104,429	191,310	639,247		
1271							1,298,625	5,571,719		
1278										
1284							5,211,005			
DU PAGE		67,763			8,442	228,485,505	59,332,860	281,074,732		103,850
1116						875,725	245,456	111,494		25,484
1117					1,586	108,212,394	1,516,310	1,721,130		37,848
1130		110,281			20,916	38,785,686	134,098	18,238,361		
1137										
1138										
1146						44,622	2,059,091			
LOCKPORT		110,281			22,502	147,918,427	3,954,955	20,070,985		63,332
0615						69,230,422				
PLAINFIELD						69,230,422				
0753							8,571,630			
WHEATLAND							8,571,630			
VIL ROMEOVILLE FIRE										
TOTAL VALUE		178,044			30,944	445,634,354	71,859,445	301,145,717		167,182
DU PAGE		569,073,152								
LOCKPORT		172,140,482								
PLAINFIELD		69,230,422								
WHEATLAND		8,571,630								
WILL CO TOTAL		819,015,686								
OTHER COUNTIES										
GRAND TOTAL		819,015,686								

Romeoville Fire

EQUALIZED VALUES FOR TAXING BODIES BY TAX CODE/TOWNSHIP & PROPERTY CLASS

VILLAGE SAUK VILLAGE 863 6750 6750

FARM-A

FARM-B

RESIDENTIAL

COMMERCIAL

INDUSTRIAL

MINERAL RTS.

RAILROAD

2344

184

161,639

CRETE

184

161,639

VILLAGE SAUK VILLAGE

TOTAL VALUE

184

161,639

CRETE

161,639

WILL CO TOTAL

161,639

OTHER COUNTIES

GRAND TOTAL

161,639



SAUK VILLAGE

EQUALIZED VALUES FOR TAXING BODIES BY TAX CODE/TOWNSHIP & PROPERTY CLASS

VILLAGE SHOREWOOD	851 6780 6780	FARM-A	FARM-B	RESIDENTIAL	COMMERCIAL	INDUSTRIAL	MINERAL RTS.	RAILROAD
0552	514,982	64,777	155,339,377	81,286,588	6,614,304			
0562			12,525,701					
0565	191,623	54,513	195,845,567	92,622				
0574		17,966	51,757,038		9,738,829			
0583			14,156,573					
0584			6,582,975					
0585			7,724,885					
0586			1,729,873	899,643				
TROY	706,605	137,256	445,661,989	82,278,853	16,353,133			

VILLAGE SHOREWOOD								
TOTAL VALUE	706,605	137,256	445,661,989	82,278,853	16,353,133			
TROY	545,137,836							
WILL CO TOTAL	545,137,836							

OTHER COUNTIES								
GRAND TOTAL	545,137,836							



SHOREWOOD

EQUALIZED VALUES FOR TAXING BODIES BY TAX CODE/TOWNSHIP & PROPERTY CLASS

VILLAGE OF STEGER	841 6810 6810	FARM-A	FARM-B	RESIDENTIAL	COMMERCIAL	INDUSTRIAL	MINERAL RTS.	RAILROAD
2327		49,136	5,858	56,973,811	12,440,137	653,913		85,827
2328				77,359				
2333				146,285				
2335								
2339				31,023				
2342				1,012,957	100,889			
2352								
2358				1,909	189,900			
CRETE		49,136	5,858	58,243,344	12,730,926	653,913		85,827

VILLAGE OF STEGER								
TOTAL VALUE		49,136	5,858	58,243,344	12,730,926	653,913		85,827
CRETE		71,769,004						
WILL CO TOTAL		71,769,004						

OTHER COUNTIES								
GRAND TOTAL		71,769,004						

STEGER

EQUALIZED VALUES FOR TAXING BODIES BY TAX CODE/TOWNSHIP & PROPERTY CLASS

VILLAGE OF SYMERTON	845 6840 6840	FARM-A	FARM-B	RESIDENTIAL	COMMERCIAL	INDUSTRIAL	MINERAL RTS.	RAILROAD
---------------------	---------------	--------	--------	-------------	------------	------------	--------------	----------

0901				1,375,544	63,790	53,821		
FLORENCE				1,375,544	63,790	53,821		

VILLAGE OF SYMERTON

TOTAL VALUE				1,375,544	63,790	53,821		
FLORENCE	1,493,155							
WILL CO TOTAL	1,493,155							

OTHER COUNTIES

GRAND TOTAL	1,493,155							
-------------	-----------	--	--	--	--	--	--	--

[Redacted]

[Redacted]

[Redacted]

[Redacted]

[Redacted]

[Redacted]

[Redacted]

SYMERTON

EQUALIZED VALUES FOR TAXING BODIES BY TAX CODE/TOWNSHIP & PROPERTY CLASS

VILLAGE TINLEY PARK	855 6870 6870	FARM-A	FARM-B	RESIDENTIAL	COMMERCIAL	INDUSTRIAL	MINERAL RTS.	RAILROAD
1920		19,271	1,655	5,628,201	60,999,147	56,085,888		
1922				45,494,613	10,080,971			
1961			683	202,633,898	431,379			
FRANKFORT		19,271	2,338	253,756,712	71,511,497	56,085,888		

VILLAGE TINLEY PARK								
TOTAL VALUE		19,271	2,338	253,756,712	71,511,497	56,085,888		

FRANKFORT 381,375,706
WILL CO TOTAL 381,375,706

OTHER COUNTIES								
GRAND TOTAL		381,375,706						

--	--	--	--	--	--	--	--	--

--	--	--	--	--	--	--	--	--

--	--	--	--	--	--	--	--	--

--	--	--	--	--	--	--	--	--

--	--	--	--	--	--	--	--	--

--	--	--	--	--	--	--	--	--

--	--	--	--	--	--	--	--	--

Tinley Park

EQUALIZED VALUES FOR TAXING BODIES BY TAX CODE/TOWNSHIP & PROPERTY CLASS

VIL TINLEY PK PUB LIB 925 6872 6872

	FARM-A	FARM-B	RESIDENTIAL	COMMERCIAL	INDUSTRIAL	MINERAL RTS.	RAILROAD
1920	19,271	1,655	5,628,201	60,999,147	56,085,888		
1922			45,494,613	10,080,971			
1961		683	202,633,898	431,379			
FRANKFORT	19,271	2,338	253,756,712	71,511,497	56,085,888		

VIL TINLEY PK PUB LIB							
TOTAL VALUE	19,271	2,338	253,756,712	71,511,497	56,085,888		

FRANKFORT 381,375,706
WILL CO TOTAL 381,375,706

OTHER COUNTIES							
GRAND TOTAL	381,375,706						

--	--	--	--	--	--	--	--

--	--	--	--	--	--	--	--

--	--	--	--	--	--	--	--

--	--	--	--	--	--	--	--

--	--	--	--	--	--	--	--

--	--	--	--	--	--	--	--

--	--	--	--	--	--	--	--

Tinley Park Library

EQUALIZED VALUES FOR TAXING BODIES BY TAX CODE/TOWNSHIP & PROPERTY CLASS

VIL UNIVERSITY PARK 853 6900 6900

FARM-A FARM-B RESIDENTIAL COMMERCIAL INDUSTRIAL MINERAL RTS. RAILROAD

2321 7,162,822 259,310

~~2321~~ 34,292

CRETE 7,197,114 259,310

2106 93,630 41,825 69,969,335 11,852,937 8,040,016 102,915

~~2112~~ 3,785 72,200 1,620,710 567,580

~~2116~~ 656 15,044 802,573

~~2117~~ 12,000 6,706 2,121 944,219 535,794

~~2119~~ 1,694 208 9,018

2122 254,333 146,503 15,296 13,000 79,015

~~2123~~

~~2127~~ 59,895 611,541

~~2128~~ 2,098,484 1,466,576 64,054 7,613 125,145

~~2129~~

MONEE 2,456,449 1,571,825 70,138,050 15,301,155 9,968,109 102,915

VIL UNIVERSITY PARK

TOTAL VALUE 2,456,449 1,571,825 77,335,164 15,560,465 9,968,109 102,915

CRETE 7,456,424

MONEE 96,394,853

WILL CO TOTAL 103,851,277

OTHER COUNTIES

GRAND TOTAL 103,851,277

UNIVERSITY PARK

EQUALIZED VALUES FOR TAXING BODIES BY TAX CODE/TOWNSHIP & PROPERTY CLASS

CITY OF WILMINGTON

847 6930 6930

FARM-A

FARM-B

RESIDENTIAL

COMMERCIAL

INDUSTRIAL

MINERAL RTS.

RAILROAD

0106

2,226,394

CUSTER

2,226,394

0904

2,976

1,673,950

275,097

8,711,492

0905

21,710

8,198,995

304,330

FLORENCE

24,686

9,872,945

579,427

8,711,492

0217

REED

0804

4,419

2,205

1,001,626

WESLEY

4,419

2,205

1,001,626

0302

111,969

51,381

79,155,845

22,146,328

5,198,791

133,601

0303

1,009

4,772

953,798

1,836,440

1,999,523

WILMINGTON

112,978

56,153

80,109,643

23,982,768

7,198,314

133,601

CITY OF WILMINGTON

TOTAL VALUE

117,397

83,044

93,210,608

24,562,195

15,909,806

133,601

CUSTER

2,226,394

FLORENCE

19,188,550

WESLEY

1,008,250

WILMINGTON

111,593,457

WILL CO TOTAL

134,016,651

OTHER COUNTIES

GRAND TOTAL

134,016,651

WILMINGTON

EQUALIZED VALUES FOR TAXING BODIES BY TAX CODE/TOWNSHIP & PROPERTY CLASS

VILLAGE OF WOODRIDGE 865 6960 6960

FARM-A

FARM-B

RESIDENTIAL

COMMERCIAL

INDUSTRIAL

MINERAL RTS.

RAILROAD

1220					4,008,305	
1273			384,500	1,906,000	79,780,855	
1285						
1292			1,923,600			
1293						

DU PAGE			2,308,100	1,906,000	83,789,160	
VILLAGE OF WOODRIDGE						
TOTAL VALUE			2,308,100	1,906,000	83,789,160	

DU PAGE	88,003,260					
WILL CO TOTAL	88,003,260					
OTHER COUNTIES						
GRAND TOTAL	88,003,260					

--	--	--	--	--	--	--

--	--	--	--	--	--	--

--	--	--	--	--	--	--

--	--	--	--	--	--	--

--	--	--	--	--	--	--

--	--	--	--	--	--	--

--	--	--	--	--	--	--

Woodridge

EQUALIZED VALUES FOR TAXING BODIES BY TAX CODE/TOWNSHIP & PROPERTY CLASS

VIL WOODRIDGE PUB LIB 945 6962 6962

FARM-A

FARM-B

RESIDENTIAL

COMMERCIAL

INDUSTRIAL

MINERAL RTS.

RAILROAD

1220

4,008,305

1273

384,500

1,906,000

79,780,855

1285

1292

1,923,600

1293

DU PAGE

2,308,100

1,906,000

83,789,160

VIL WOODRIDGE PUB LIB

TOTAL VALUE

2,308,100

1,906,000

83,789,160

DU PAGE

88,003,260

WILL CO TOTAL

88,003,260

OTHER COUNTIES

GRAND TOTAL

88,003,260

Woodridge Library

Schools Districts

EQUALIZED VALUES FOR TAXING BODIES BY TAX CODE/TOWNSHIP & PROPERTY CLASS

SCHOOL DISTRICT 1-U 601 7020 7020

FARM-A FARM-B RESIDENTIAL COMMERCIAL INDUSTRIAL MINERAL RTS. RAILROAD

0306						
0309	18,181	2,601	575			
0312	3,566	487				
WILMINGTON	21,747	3,088	575			

SCHOOL DISTRICT 1-U						
TOTAL VALUE	21,747	3,088	575			

WILMINGTON 25,410
WILL CO TOTAL 25,410

OTHER COUNTIES						
GRAND TOTAL	25,410					

--	--	--	--	--	--	--

--	--	--	--	--	--	--

--	--	--	--	--	--	--

--	--	--	--	--	--	--

--	--	--	--	--	--	--

--	--	--	--	--	--	--

--	--	--	--	--	--	--

50 1-U Coal City

252

EQUALIZED VALUES FOR TAXING BODIES BY TAX CODE/TOWNSHIP & PROPERTY CLASS

SCHOOL DISTRICT 5-U	603	7040	7040	FARM-A	FARM-B	RESIDENTIAL	COMMERCIAL	INDUSTRIAL	MINERAL RTS.	RAILROAD
	0801			11,969	29,007					
	0803			253,934	419,648	51,545				
WESLEY				275,903	448,655	51,545				

SCHOOL DISTRICT 5-U

TOTAL VALUE		275,903		448,655		51,545				
WESLEY				776,103						
WILL CO TOTAL				776,103						

OTHER COUNTIES

GRAND TOTAL				776,103						
-------------	--	--	--	---------	--	--	--	--	--	--

--	--	--	--	--	--	--	--	--	--	--

--	--	--	--	--	--	--	--	--	--	--

--	--	--	--	--	--	--	--	--	--	--

--	--	--	--	--	--	--	--	--	--	--

--	--	--	--	--	--	--	--	--	--	--

--	--	--	--	--	--	--	--	--	--	--

--	--	--	--	--	--	--	--	--	--	--

SD 5-U MAINTENANCE

EQUALIZED VALUES FOR TAXING BODIES BY TAX CODE/TOWNSHIP & PROPERTY CLASS

SCHOOL DISTRICT 17	604	7060	7060					
	FARM-A	FARM-B	RESIDENTIAL	COMMERCIAL	INDUSTRIAL	MINERAL RTS.	RAILROAD	
0418	608,509	109,462	16,906,134	994,200	3,755,666			
0419	153,008	62,966	188,974,158	6,491,925	9,298,138			
0420	72,450	11,810	1,572,872	213,652	163,719			41,174
0421		14,084		80,038	30,832,027			
0422	87,187	25,557	105,653		250,296,193			472,836
0431		8,684	27,450,355					
0432								
0433			27,035,718	241,497				
0440					1,259,913			
CHANNAHON	921,154	232,563	262,044,890	8,021,312	295,605,656			514,010

SCHOOL DISTRICT 17								
TOTAL VALUE	921,154	232,563	262,044,890	8,021,312	295,605,656			514,010
CHANNAHON	567,339,585							
WILL CO TOTAL	567,339,585							

OTHER COUNTIES								
GRAND TOTAL	567,339,585							

--	--	--	--	--	--	--	--	--

--	--	--	--	--	--	--	--	--

--	--	--	--	--	--	--	--	--

--	--	--	--	--	--	--	--	--

--	--	--	--	--	--	--	--	--

--	--	--	--	--	--	--	--	--

50-12 CHANNAHON

EQUALIZED VALUES FOR TAXING BODIES BY TAX CODE/TOWNSHIP & PROPERTY CLASS

SCHOOL DISTRICT 30-C 605 7080 7080

	FARM-A	FARM-B	RESIDENTIAL	COMMERCIAL	INDUSTRIAL	MINERAL RTS.	RAILROAD
0415							
0417	59,531	3,588			2,124,067		
0423	101,754	27,165	41,231		21,097,364		29,526
0430		5,670	224,878	1,891,431			
CHANNAHON	159,285	36,623	266,109	1,891,431	23,221,431		29,526
0601		414	9,973		154,797		
0618			9,649,068				
PLAINFIELD		414	9,659,041		154,797		
0507	70,685	12,060	9,890,671	885,253	1,988,071		41,986
0520		11,313	452,817,610	143,866,749	48,313,196		7,585
0521		7,670	2,006,931	3,051,355	344,300		
0522	19,305	3,600	573,216		32,810,187		
0542			62,412	28,443			
0544		5,415	7,913,579				
0545	163,694	13,536	13,238,512	387,326	33,093		45,237
0546					11,172		
0548	1,628,817	337,875	38,409,415	3,543,235	2,537,213		44,463
0552	514,982	64,777	155,339,377	81,286,588	6,614,304		
0553			8,997,151	1,481,364			
0555				508,339			
0559			122,784	372,052	7,279		13,002
0560			16,249,139	4,823,378	2,038,539		
0561	356,945	49,125	199,767		4,147,283		
0564			118,679				
0566				91,576			
0567			10,392,639	5,823,696			
0568				71,817	983,609		
0569			64,970				2,980
0570							
0571			17,709	104,164			
0572					236,875		
0574		17,966	51,757,038		9,738,829		
0575	8,293	3,264	231,316				
0576							
0580		3,414	460,573				
0582					239,646		
0583			14,156,573				
0585			7,724,885				
TROY	2,762,721	530,015	790,744,946	246,325,335	110,043,596		155,253

SCHOOL DISTRICT 30-C

TOTAL VALUE	2,922,006	547,052	800,670,096	248,216,766	133,419,824		184,779
CHANNAHON	25,604,405						

SD 30-C Troy

EQUALIZED VALUES FOR TAXING BODIES BY TAX CODE/TOWNSHIP & PROPERTY CLASS

SCHOOL DISTRICT 30-C 605 7080 7080

FARM-A

FARM-B

RESIDENTIAL

COMMERCIAL

INDUSTRIAL

MINERAL RTS.

RAILROAD

PLAINFIELD	9,814,252
TROY	1,150,281,866
WILL CO TOTAL	1,185,980,523

OTHER COUNTIES

GRAND TOTAL	1,185,980,523
-------------	---------------

[Redacted]

[Redacted]

[Redacted]

[Redacted]

[Redacted]

[Redacted]

[Redacted]

[Redacted]

SD 30-C Troy

EQUALIZED VALUES FOR TAXING BODIES BY TAX CODE/TOWNSHIP & PROPERTY CLASS

SCHOOL DISTRICT 33-C 606 7100 7100

	FARM-A	FARM-B	RESIDENTIAL	COMMERCIAL	INDUSTRIAL	MINERAL RTS.	RAILROAD
1601	2,921,947	377,646	30,752,562	2,780,027	14,888		
1602	67,169	26,269	13,662,676	292,134	81,168		
1603			104,162				27,861
1604	1,015,167	128,834	33,200,150				
1619			274,710				
1621	99,164	13,753	58,964,407	2,750,989			
1623	1,448,334	266,912	5,658,944				
1625	5,438	4,730	148,240	873,378			
1626		5,085	165,344,037	868,868			
1629		257	375,118				
1630		4,789					
1631	2,581,767	342,136	344,371,329	33,321,643	3,642,991		
1632	237,803	25,150	379,731,877	43,101,745	1,170,815		
1637			7,608,827				
1638							
1641			18,130,636				
1644			1,042,648				
1647			9,850				
1648	384,826	24,707	1,373,624		15,001		
1649			2,235,005				
HOMER	8,761,615	1,220,268	1,062,988,802	83,988,784	4,924,863		27,861

SCHOOL DISTRICT 33-C

TOTAL VALUE	8,761,615	1,220,268	1,062,988,802	83,988,784	4,924,863		27,861
HOMER	1,161,912,193						
WILL CO TOTAL	1,161,912,193						

OTHER COUNTIES

GRAND TOTAL	1,161,912,193						
-------------	---------------	--	--	--	--	--	--

SD 33-C HOMER

EQUALIZED VALUES FOR TAXING BODIES BY TAX CODE/TOWNSHIP & PROPERTY CLASS

SCHOOL DISTRICT 70-C 610 7120 7120

	FARM-A	FARM-B	RESIDENTIAL	COMMERCIAL	INDUSTRIAL	MINERAL RTS.	RAILROAD
0424	393,802	25,768	396,532		5,394,691		376,184
0439	73,578	33,365	165,529	354,804	1,497		
CHANNAHON	467,380	59,133	562,061	354,804	5,396,188		376,184

1001	582,223	237,208	1,904,019	139,551	555,677		
1008	223,541	149,706	117,294	2,178,345	126,110		
1009			3,857				
1011		6,342			4,771,997		
1012		21,266	74,040	4,427,350			
1014	261,452	202,464	629,680				

JACKSON	1,067,216	616,986	2,728,890	6,745,246	5,453,784		
----------------	------------------	----------------	------------------	------------------	------------------	--	--

3001	67,223	7,357	14,405,556	2,430,853	9,763,197		24,248
3002	906,447	193,699	2,223,433	706,141	2,803,147		48,496
3003		567		3,125	98,769		178,780
3004					1,990		96,952
3028	330,157	70,559	2,585,465	33,400,604	1,740,571		
3035					11,018,046		

3041			6,013,211	1,852,726	8,227		
3043			7,421,223				
3047	58,987	161,823	614,982	1,094,672			

3049							
3050		62,712		318,756			
3051*	1,204,128	17,910	7,337,421	4,482,070			

JOLIET	2,566,942	514,627	40,601,291	44,288,947	25,433,947		348,476
---------------	------------------	----------------	-------------------	-------------------	-------------------	--	----------------

0508					635,056		169,536
0532							
0581				913,230	1,080		

TROY				913,230	636,136		169,536
-------------	--	--	--	---------	---------	--	---------

SCHOOL DISTRICT 70-C

TOTAL VALUE	4,101,538	1,190,746	43,892,242	52,302,227	36,920,055		894,196
--------------------	------------------	------------------	-------------------	-------------------	-------------------	--	----------------

CHANNAHON	7,215,750						
JACKSON	16,612,122						
JOLIET	113,754,230						
TROY	1,718,902						
WILL CO TOTAL	139,301,004						

OTHER COUNTIES

GRAND TOTAL	139,301,004						
--------------------	--------------------	--	--	--	--	--	--

SD 70-C LARAWAY

EQUALIZED VALUES FOR TAXING BODIES BY TAX CODE/TOWNSHIP & PROPERTY CLASS

SCHOOL DISTRICT 81	612	7140	7140					
	FARM-A	FARM-B	RESIDENTIAL	COMMERCIAL	INDUSTRIAL	MINERAL RTS.	RAILROAD	
3005	1,313,645	32,505	5,167,700	1,404,628	909,438		24,008	
3006	173,399	46,889	5,313,300	1,339,938	1,055,599			
3056	157,542	6,683	3,956,384					
3057	223,080	27,792	119,814	1,191,243	4,275,728			

JOLIET	1,867,666	113,869	14,557,198	3,935,809	6,240,765		24,008	
1501	414,282	244,835	542,451	568,122	2,659,349		18,195	
1502	181,678	40,211	206,249		21,620		15,195	
1526		14,194	8,763,530					
1534		5,723			3,320,827			
1560		8,922			25,306,354			

NEW LENOX	595,960	313,885	9,512,230	568,122	31,308,150		30,390	
-----------	---------	---------	-----------	---------	------------	--	--------	--

SCHOOL DISTRICT 81	TOTAL VALUE	2,463,626	427,754	24,069,428	4,503,931	37,548,915	54,398	
JOLIET	26,739,315							
NEW LENOX	42,328,737							
WILL CO TOTAL	69,068,052							

OTHER COUNTIES

GRAND TOTAL	69,068,052							
-------------	------------	--	--	--	--	--	--	--

--	--	--	--	--	--	--	--	--

--	--	--	--	--	--	--	--	--

--	--	--	--	--	--	--	--	--

--	--	--	--	--	--	--	--	--

--	--	--	--	--	--	--	--	--

SD 81 Union

EQUALIZED VALUES FOR TAXING BODIES BY TAX CODE/TOWNSHIP & PROPERTY CLASS

SCHOOL DISTRICT 84	613 7160 7160	FARM-A	FARM-B	RESIDENTIAL	COMMERCIAL	INDUSTRIAL	MINERAL RTS.	RAILROAD
3019*				6,022,472	19,208,070	5,936		
3037*				27,609,274	17,288,014	8,718,545		96,704
3038	25,119	11,796		621,781	4,076,388	11,951,601		30,339
JOLIET	25,119	11,796		34,253,527	40,572,472	20,676,082		127,043

SCHOOL DISTRICT 84								
TOTAL VALUE	25,119	11,796		34,253,527	40,572,472	20,676,082		127,043

JOLIET 95,666,039
WILL CO TOTAL 95,666,039

OTHER COUNTIES

GRAND TOTAL 95,666,039

50 84 Rockvale

EQUALIZED VALUES FOR TAXING BODIES BY TAX CODE/TOWNSHIP & PROPERTY CLASS

SCHOOL DISTRICT 86	614 7180 7180	FARM-A	FARM-B	RESIDENTIAL	COMMERCIAL	INDUSTRIAL	MINERAL RTS.	RAILROAD
3011	77,909		13,194	806,735,379	172,953,472	15,954,308		1,599,768
3012	1,018,172		86,789	36,427,535	7,238,723	2,301,302		169,764
3013				2,904,823	479,114	671,808		1,379,616
3016								
3017				18,720,786	822,772			
3018				15,846,289	522,664	1,126		
3021				442,893				
3022				15,553,986	287,066			
3024				9,029,547	659,964			
3025				1,947	152,716			
3026						393,576		
3030				14,880,611	133,450			
3031				5,671,173	249,106			
3032				13,915				
3033								
3034				8,474,783	11,749,797			
3039				1,636,654	698,090	53,098		26,004
3042				1,793,875				
3044					4,049			12,028
3045				2,283,338				
3046				40,980				
3048				107,312	16,163,911	691,741		
3052				4,222	6,902,075	76,577		
3053				153,519	303,184			
3054								
3055				4,243,002	53,272			
3058				1,031,691				
3059				4,617				
3060				171,907				
3061				56,110				
JOLIET	1,096,081	99,983		946,230,894	219,373,425	20,143,536		3,187,180
1102				49,204				
1132					260,191			
LOCKPORT				49,204	260,191			
1524								
1525								
NEW LENOX								
0510		4,979		38,832,470	19,352,675	8,800,173		
TROY		4,979		38,832,470	19,352,675	8,800,173		
SCHOOL DISTRICT 86								
TOTAL VALUE	1,096,081	104,962		985,112,568	238,986,291	28,943,709		3,187,180

SO 86 JOLIET

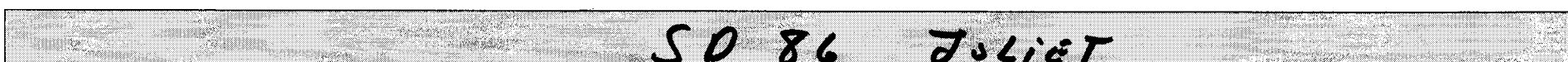

EQUALIZED VALUES FOR TAXING BODIES BY TAX CODE/TOWNSHIP & PROPERTY CLASS

SCHOOL DISTRICT 86	614 7180 7180	FARM-A	FARM-B	RESIDENTIAL	COMMERCIAL	INDUSTRIAL	MINERAL RTS.	RAILROAD
--------------------	---------------	--------	--------	-------------	------------	------------	--------------	----------

JOLIET	1,190,131,099
LOCKPORT	309,395
TROY	66,990,297
WILL CO TOTAL	1,257,430,791

OTHER COUNTIES

GRAND TOTAL	1,257,430,791
-------------	---------------



SD 86 JOLIET

EQUALIZED VALUES FOR TAXING BODIES BY TAX CODE/TOWNSHIP & PROPERTY CLASS

SCHOOL DISTRICT 88	615 7200 7200	FARM-A	FARM-B	RESIDENTIAL	COMMERCIAL	INDUSTRIAL	MINERAL RTS.	RAILROAD
1103	47,696	15,661	62,160,965	8,556,683	6,288,952	58,349		
1104			47,771	310,123	1,708,305	73,848		
LOCKPORT	47,696	15,661	62,208,736	8,866,806	7,997,257	132,197		

SCHOOL DISTRICT 88

TOTAL VALUE	47,696	15,661	62,208,736	8,866,806	7,997,257	132,197		
LOCKPORT	79,268,353							
WILL CO TOTAL	79,268,353							

OTHER COUNTIES

GRAND TOTAL	79,268,353							
-------------	------------	--	--	--	--	--	--	--

--	--	--	--	--	--	--	--	--

--	--	--	--	--	--	--	--	--

--	--	--	--	--	--	--	--	--

--	--	--	--	--	--	--	--	--

--	--	--	--	--	--	--	--	--

--	--	--	--	--	--	--	--	--

<i>SO 88 CHANEY-MONROE</i>								
----------------------------	--	--	--	--	--	--	--	--

EQUALIZED VALUES FOR TAXING BODIES BY TAX CODE/TOWNSHIP & PROPERTY CLASS

SCHOOL DISTRICT 88-A 616 7220 7220

	FARM-A	FARM-B	RESIDENTIAL	COMMERCIAL	INDUSTRIAL	MINERAL RTS.	RAILROAD
1105	320,589	105,746	204,412,596	43,314,455	9,874,060		31,758
1106	460,457	43,485	16,461,457	1,455,961	3,566,400		19,754
1134			985,790				
1137							
1140			55,743,286	5,852,506	48,697		

LOCKPORT	781,046	149,231	277,603,129	50,622,922	13,489,157		51,512
----------	---------	---------	-------------	------------	------------	--	--------

SCHOOL DISTRICT 88-A



TOTAL VALUE	781,046	149,231	277,603,129	50,622,922	13,489,157		51,512
-------------	---------	---------	-------------	------------	------------	--	--------

LOCKPORT	342,696,997
----------	-------------

WILL CO TOTAL	342,696,997
---------------	-------------

OTHER COUNTIES

GRAND TOTAL	342,696,997
-------------	-------------



SO 88-A RICHLAND

EQUALIZED VALUES FOR TAXING BODIES BY TAX CODE/TOWNSHIP & PROPERTY CLASS

SCHOOL DISTRICT 89	617 7240 7240	FARM-A	FARM-B	RESIDENTIAL	COMMERCIAL	INDUSTRIAL	MINERAL RTS.	RAILROAD
1107	184,571	16,494	8,378,594	616,470				
1108						58,776		
1109	1,290,124	59,055	33,230,367	2,580,062	1,029,283			279,770
1144			4,565,102					
1145			27,898,648					
LOCKPORT	1,474,695	75,549	74,072,711	3,196,532	1,088,059			279,770
SCHOOL DISTRICT 89								
TOTAL VALUE	1,474,695	75,549	74,072,711	3,196,532	1,088,059			279,770
LOCKPORT	80,187,316							
WILL CO TOTAL	80,187,316							
OTHER COUNTIES								
GRAND TOTAL	80,187,316							

5089- FAIRMONT

308

EQUALIZED VALUES FOR TAXING BODIES BY TAX CODE/TOWNSHIP & PROPERTY CLASS

SCHOOL DISTRICT 90	618 7260 7260	FARM-A	FARM-B	RESIDENTIAL	COMMERCIAL	INDUSTRIAL	MINERAL RTS.	RAILROAD
1110				66,558,944	3,236,891	5,322		77,529
1111	54,366	15,720		2,266,145	71,495	5,846,279		128,250
1147				238,522				
LOCKPORT	54,366	15,720		69,063,611	3,308,386	5,851,601		205,779

SCHOOL DISTRICT 90								
TOTAL VALUE	54,366	15,720		69,063,611	3,308,386	5,851,601		205,779

LOCKPORT 78,499,463
WILL CO TOTAL 78,499,463

OTHER COUNTIES								
GRAND TOTAL	78,499,463							

--	--	--	--	--	--	--	--	--

--	--	--	--	--	--	--	--	--

--	--	--	--	--	--	--	--	--

--	--	--	--	--	--	--	--	--

--	--	--	--	--	--	--	--	--

--	--	--	--	--	--	--	--	--

--	--	--	--	--	--	--	--	--

SO SO TRAPT

EQUALIZED VALUES FOR TAXING BODIES BY TAX CODE/TOWNSHIP & PROPERTY CLASS

SCHOOL DISTRICT 91

619 7280 7280

FARM-A

FARM-B

RESIDENTIAL

COMMERCIAL

INDUSTRIAL

MINERAL RTS.

RAILROAD

1113			136,999,977	23,766,986	2,725,099		288,553
1113			1,693,464	207,113	404,440		26,960
1136			4,349,254	112,847			
1143			4,606,718				

LOCKPORT

147,649,413

24,086,946

3,529,539

315,513

SCHOOL DISTRICT 91

TOTAL VALUE

147,649,413

24,086,946

3,529,539

315,513

LOCKPORT

175,581,411

WILL CO TOTAL

175,581,411

OTHER COUNTIES

GRAND TOTAL

175,581,411

SO 91 Milne-Kelvin Grove

EQUALIZED VALUES FOR TAXING BODIES BY TAX CODE/TOWNSHIP & PROPERTY CLASS

SCHOOL DISTRICT 92	620	7300	7300					
	FARM-A	FARM-B	RESIDENTIAL	COMMERCIAL	INDUSTRIAL	MINERAL RTS.	RAILROAD	
1203		592	6,423,941		108,400			
1204			36,900		57,323,036		103,850	
1205								
1216			140,600		44,655,858		480,684	
1231			145,600					
1233	40,800	5,840						
1236	27,763	1,620	73,700		3,800			
1266	68,900	1,559			5,954,147			
1267				225,100	207,900			
1268			10,300	1,202,800	8,321,764			
DU PAGE	137,463	9,611	6,831,041	1,427,900	116,574,905		584,534	
1606	932,789	14,978	6,529,068	61,782	98,159			
1607	785,941	78,663	21,085,234	2,024,865	280,531			
1610			6,268,854	559,285				
1611			15,219,641					
1612	896	837	842,741	40,000	608			
1614								
1615			599,007					
1616			89,485	20,680				
1617		764	185,048		1,929			
1618			1,044,317	800,602				
1620			33,643,006	17,940,943	3,021,000			
1622			3,625,987					
1624								
1627			4,206,511					
1628			16,956,326	1,740,053				
1633	563,658	136,827	77,205,506	1,130,341				
1634	562,353	37,621	106,609,338	2,338,671	135,242			
1635			834,994	48,667				
1636			111,537					
1639	97,218	5,253	344,258		577			
1640			4,744,970					
1642			12,759					
1643			2,855,766					
1645			3,883,029					
1646				3,872,811				
HOMER	2,942,855	274,943	306,897,382	30,578,700	3,538,046			
1114	48,219	229	46,207,511	3,083,693	8,630,023			
1115	383,270	45,765	37,446,836	1,834,737	1,237,425		201,909	
1116			875,725	248,456	111,494		35,484	
1122			20,224,297	1,464,736				
1124			1,604,880	165,577	724,997		117,617	
1126			284,227	71,605				
1128			12,166,388	392,083				
1148			2,291,308					
LOCKPORT	430,489	45,990	121,101,172	7,339,887	10,703,939		345,010	
SCHOOL DISTRICT 92								
TOTAL VALUE	3,510,807	330,544	434,829,595	39,346,487	130,816,890		929,544	

Will County I.C.T.

112

SO 92 Luowig - Recco - Walsh

EQUALIZED VALUES FOR TAXING BODIES BY TAX CODE/TOWNSHIP & PROPERTY CLASS

SCHOOL DISTRICT 92

620 7300 7300

FARM-A

FARM-B

RESIDENTIAL

COMMERCIAL

INDUSTRIAL

MINERAL RTS.

RAILROAD

DU PAGE	125,565,454
HOMER	344,231,926
LOCKPORT	139,966,487
WILL CO TOTAL	609,763,867

OTHER COUNTIES

GRAND TOTAL	609,763,867
-------------	-------------

[Empty table row]

[Empty table row]

[Empty table row]

[Empty table row]

[Empty table row]

[Empty table row]

[Empty table row]

<i>SD 92 Ludwig-Reed-Walsh</i>	
--------------------------------	--

EQUALIZED VALUES FOR TAXING BODIES BY TAX CODE/TOWNSHIP & PROPERTY CLASS

HIGH SCHOOL DIST 111 623 7320 7320

	FARM-A	FARM-B	RESIDENTIAL	COMMERCIAL	INDUSTRIAL	MINERAL RTS.	RAILROAD
0415							
0417	55,531	3,588			2,124,067		
0418	608,509	109,462	16,906,134	994,200	3,755,666		
0419	153,008	62,966	188,974,158	6,491,925	9,298,138		
0420	72,450	11,810	1,572,872	213,652	163,719		41,174
0423	103,754	27,165	41,231		21,097,364		29,526
0425		633	41,939		55,347		
0426	11,029	15,427	100,033	26,957	1,433		
0430		5,870	224,878	1,891,431			
0431		8,684	27,450,355				
0432							
0433			27,035,718	241,497			
0437			18,036				
0438			391,961				
CHANNAHON	1,004,281	245,605	262,757,315	9,859,662	36,495,734		70,700
0522	19,305	3,600	573,216		32,810,187		
0540	417,848	14,623	22,311,805	102,308	84,321		31,151
0541	357,848	53,501	358,698		6,073		8,397
0542			62,412	28,443			
0543		2,172	125,747		53,727		
0544		5,415	7,913,579				
0545	163,694	13,536	13,238,512	387,326	33,093		45,237
0549	1,041,060	449,802	6,778,894	338,433			46,345
0555				508,339			
0558	263,134	146,089	4,584,201				39,297
0559			122,784	372,052	7,279		13,002
0560			16,249,139	4,823,378	2,038,539		
0561	356,945	49,125	199,767		4,147,283		
0565	191,623	54,513	195,845,567	92,622			
0569			64,970				2,980
0571			17,709	104,164			
0572					236,875		
0574		17,966	51,757,038		9,738,829		
0577	210,128	12,342	65,461	222,673	4,294,344		
0584			6,582,975				
0586			1,729,873	899,643			
TROY	3,021,585	822,684	328,582,347	7,879,381	53,450,550		186,409
HIGH SCHOOL DIST 111							
TOTAL VALUE	4,025,866	1,068,289	591,339,662	17,739,043	89,946,284		257,109
CHANNAHON	310,433,297						
TROY	393,942,956						
WILL CO TOTAL	704,376,253						
OTHER COUNTIES							
GRAND TOTAL	704,376,253						

H.S. 111 MINOOKA

EQUALIZED VALUES FOR TAXING BODIES BY TAX CODE/TOWNSHIP & PROPERTY CLASS

SCHOOL DISTRICT 114 624 7340 7340

	FARM-A	FARM-B	RESIDENTIAL	COMMERCIAL	INDUSTRIAL	MINERAL RTS.	RAILROAD
1806			45,773				
GREEN GARDEN			45,773				
1002	2,059,117	381,054	5,486,100				
1003	85,150	6,487		1,427	11,665		
1017	37,150	59,246					
1021		4,319					
JACKSON	2,181,417	451,106	5,486,100	1,427	11,665		
1401	258,750	153,351	169,408,157	12,887,537	187,711		86,553
1402	10,895,273	2,064,355	57,303,283	990,121	3,992,596		307,191
1405		24,856					
MANHATTAN	11,154,023	2,242,464	226,711,440	13,877,658	4,180,307		393,736
SCHOOL DISTRICT 114							
TOTAL VALUE	13,335,440	2,693,570	232,243,313	13,879,085	4,191,972		393,736
GREEN GARDEN		45,773					
JACKSON		8,131,715					
MANHATTAN	258,559,628						
WILL CO TOTAL	266,737,116						
OTHER COUNTIES							
GRAND TOTAL	266,737,116						

SD 114 MANHATTAN

EQUALIZED VALUES FOR TAXING BODIES BY TAX CODE/TOWNSHIP & PROPERTY CLASS

SCHOOL DISTRICT 122	625 7360 7360	FARM-A	FARM-B	RESIDENTIAL	COMMERCIAL	INDUSTRIAL	MINERAL RTS.	RAILROAD
1609		79,611	16,387	340,051		32,342		
HOMER		79,611	16,387	340,051		32,342		
1509		496,549	162,900	688,996,374	84,231,660	35,159,535		39,291
1510		286,536	131,629	42,498,091	1,406,230	3,320		105,014
1511				80,565	187,965			
1512				27,235				
1519			8,059					
1520		2,813,881	517,757	290,701,737	7,176,868	21,125,758		459,862
1521		27,720	42,425	4,981,677				
1527				89,500				
1531				43,211,466				
1532				57,055,389				
1533		246,043	3,542	195,723				
1535				67,062,522				
1536								
1540					203,965			
1556					59,222			
1558					627,710			
1559				2,735,794				
1562				8,849,532				
NEW LENOX		3,870,729	866,312	1,206,485,605	93,893,620	56,288,613		604,167
SCHOOL DISTRICT 122								
TOTAL VALUE		3,950,340	882,699	1,206,825,656	93,893,620	56,320,955		604,167
HOMER			468,391					
NEW LENOX		1,362,009,046						
WILL CO TOTAL		1,362,477,437						
OTHER COUNTIES								
GRAND TOTAL		1,362,477,437						

SO 122 New Lenox

EQUALIZED VALUES FOR TAXING BODIES BY TAX CODE/TOWNSHIP & PROPERTY CLASS

SCHOOL DISTRICT 157-C 626 7380 7380

	FARM-A	FARM-B	RESIDENTIAL	COMMERCIAL	INDUSTRIAL	MINERAL RTS.	RAILROAD
1906	1,547,856	41,312	613,935,240	83,074,181	43,881,622		40,723
1907							
1908	1,529,475	66,303	10,926,366	2,217,020	332,108		59,564
1909							
1919	950,467	29,188	4,512,313	899,912	22,960		40,571
1929			1,441,490				
1930			1,982,670				
1934			2,348,392	9,625,132			
1936				2,288,379	445,692		
1937				4,521,733			
1939							
1947			7,699,165				
1956			5,059,922				
1957			3,158,880				
1965			36,340,214				
1966			5,035,214	1,494,302	1,713,946		
1967							
1971			12,224,520	11,403,081			
1975			10,629,889				
FRANKFORT	4,027,798	136,803	715,294,375	115,523,740	46,396,328		140,858
1518	645,202	55,294	4,964,525				7,598
1561							
NEW LENOX	645,302	55,294	4,964,525				7,598

SCHOOL DISTRICT 157-C

TOTAL VALUE 4,673,000 192,097 720,258,800 115,523,740 46,396,328 148,456

FRANKFORT	881,519,802						
NEW LENOX	5,672,619						
WILL CO TOTAL	887,192,421						

OTHER COUNTIES

GRAND TOTAL	887,192,421						
-------------	-------------	--	--	--	--	--	--

--	--	--	--	--	--	--	--

--	--	--	--	--	--	--	--

--	--	--	--	--	--	--	--

SD 157-C FRANKFORT

EQUALIZED VALUES FOR TAXING BODIES BY TAX CODE/TOWNSHIP & PROPERTY CLASS

SCHOOL DISTRICT 159	627	7400	7400	FARM-A	FARM-B	RESIDENTIAL	COMMERCIAL	INDUSTRIAL	MINERAL RTS.	RAILROAD
1910				55,321	12,390	415,975,606	34,481,385	15,353,867		
1911				545,706	38,211	46,681,055	1,739,749	7,813,592		
1917						3,483,250	153,972			
1926				81,558	906	51,811,263	11,752,060			
1928										
1932										
1933										
1963										
1964										
1970					6,715	780	19,338,170	2,750,641		
FRANKFORT				782,585	58,222	517,951,954	67,465,336	25,918,500		
1514					3,428	16,324,138				
1517					1,462	435				
1557					5,661	140,000				
NEW LENOX					10,551	16,464,573				
SCHOOL DISTRICT 159										
TOTAL VALUE				782,585	68,773	534,416,527	67,465,336	25,918,500		
FRANKFORT				612,176,597						
NEW LENOX				16,475,124						
WILL CO TOTAL				628,651,721						
OTHER COUNTIES										
GRAND TOTAL				628,651,721						
SD 159 MOKENA										

EQUALIZED VALUES FOR TAXING BODIES BY TAX CODE/TOWNSHIP & PROPERTY CLASS

SCHOOL DISTRICT 161 628 7420 7420

	FARM-A	FARM-B	RESIDENTIAL	COMMERCIAL	INDUSTRIAL	MINERAL RTS.	RAILROAD
1920	19,271	1,655	5,628,201	60,999,147	56,085,888		
1922			45,494,613	10,080,971			
1923	209,529	5,374	13,663,733	1,458,054			
1924	109,350	16,007	242,550,124	10,254,440	9,852		
1925			687,924	1,627,269	16,263		
1938			29,167,529	838,895	417,824		
1940		1,645	24,247,836	621,697			
1941	162,171	14,284	505,999	2,495,935	1,003,455		
1942							
1943							
1944	49,218	2,183	69,164	491,749	581,189		
1945		4,087	27,595,767	34,634,554	22,162,629		
1949							
1950				142,421	3,512		
1951	152,555	67,953	1,199,303	508,683	4,510		
1952							
1953							
1954			46,004,552	23,383,821	11,054,030		
1955			97,754	1,580,098	3,339,924		
1958	44,948	12,889	87,841,029	5,252,639	8,008		
1959		1,170			6,764		
1960					431,075		
1961		683	202,633,898	431,379			
1968							
1969		881	4,569				
FRANKFORT	747,042	128,811	727,391,995	154,801,752	95,124,923		

SCHOOL DISTRICT 161

TOTAL VALUE 747,042 128,811 727,391,995 154,801,752 95,124,923

FRANKFORT	978,194,523						
WILL CO TOTAL	978,194,523						

OTHER COUNTIES

GRAND TOTAL	978,194,523						
-------------	-------------	--	--	--	--	--	--

--	--	--	--	--	--	--	--

--	--	--	--	--	--	--	--

SD 161 Summit Hill

EQUALIZED VALUES FOR TAXING BODIES BY TAX CODE/TOWNSHIP & PROPERTY CLASS

SCHOOL DISTRICT 194 629 7440 7440

	FARM-A	FARM-B	RESIDENTIAL	COMMERCIAL	INDUSTRIAL	MINERAL RTS.	RAILROAD
2303	18,938	68	8,351,935				
2304			56,770				
2324			9,449,241	49,661	19,815		
2327	49,136	5,858	56,973,811	12,440,137	653,913		85,827
2329					810		
2333			146,285				
2339			31,023				
2340			4,092				
2341							
2342			1,012,957	100,889			
2348			61,520	235,108	2,358		
2350			167,209				
2352							
2358			1,909	109,900			
CRETE	68,074	5,926	76,256,752	13,015,695	676,896		85,827

SCHOOL DISTRICT 194

TOTAL VALUE	68,074	5,926	76,256,752	13,015,695	676,896		85,827
CRETE	90,109,170						
WILL CO TOTAL	90,109,170						

OTHER COUNTIES

GRAND TOTAL	90,109,170						
-------------	------------	--	--	--	--	--	--

--	--	--	--	--	--	--	--

--	--	--	--	--	--	--	--

--	--	--	--	--	--	--	--

--	--	--	--	--	--	--	--

--	--	--	--	--	--	--	--

SD 194 STEGER

EQUALIZED VALUES FOR TAXING BODIES BY TAX CODE/TOWNSHIP & PROPERTY CLASS

SCHOOL DISTRICT 200-U 630 7460 7460

	FARM-A	FARM-B	RESIDENTIAL	COMMERCIAL	INDUSTRIAL	MINERAL RTS.	RAILROAD
2201	807,848	54,967	107,890,799	12,596,014	2,347,001		61,333
2202	21,161,417	5,364,993	21,190,541	2,974,438	946,064		570,065
WASHINGTON	21,969,265	5,419,960	129,081,340	15,570,452	3,293,065		631,398
2005	3,974,674	1,086,799	1,550,335		465,427		
2006	442,956	101,356	366,096		244,468		
WILL	4,417,630	1,188,155	1,916,431		709,895		

SCHOOL DISTRICT 200-U

TOTAL VALUE	26,386,895	6,608,115	130,997,771	15,570,452	4,002,960		631,398
WASHINGTON	175,965,480						
WILL	8,232,111						
WILL CO TOTAL	184,197,591						
OTHER COUNTIES							
GRAND TOTAL	184,197,591						

--	--	--	--	--	--	--	--

--	--	--	--	--	--	--	--

--	--	--	--	--	--	--	--

--	--	--	--	--	--	--	--

--	--	--	--	--	--	--	--

SD 200-U Beecher

EQUALIZED VALUES FOR TAXING BODIES BY TAX CODE/TOWNSHIP & PROPERTY CLASS

SCHOOL DISTRICT 201-C 631 7480 7480

	FARM-A	FARM-B	RESIDENTIAL	COMMERCIAL	INDUSTRIAL	MINERAL RTS.	RAILROAD
0425		633	41,939		55,347		
0426	11,029	15,427	100,033	26,957	1,433		
0437			18,036				
0438			391,961				

CHANNAHON	11,029	16,060	551,969	26,957	56,780		
-----------	--------	--------	---------	--------	--------	--	--

0540	417,848	14,623	22,311,805	102,308	84,321		31,151
0541	357,848	53,501	358,698		6,073		8,397
0543		2,172	125,747		53,727		
0549	1,041,060	449,802	6,778,894	338,433			46,345
0550							

0558	263,134	146,089	4,584,201				39,297
0562			12,525,701				
0565	191,623	54,513	195,845,567	92,622			
0577	210,128	12,342	65,461	222,673	4,294,344		
0584			6,582,975				
0586			1,729,873	899,643			

TROY	2,481,641	733,042	250,908,922	1,655,679	4,438,465		125,190
------	-----------	---------	-------------	-----------	-----------	--	---------

SCHOOL DISTRICT 201-C

TOTAL VALUE	2,492,670	749,102	251,460,891	1,682,636	4,495,245		125,190
-------------	-----------	---------	-------------	-----------	-----------	--	---------

CHANNAHON	662,795						
TROY	260,342,939						
WILL CO TOTAL	261,005,734						

OTHER COUNTIES

GRAND TOTAL	261,005,734						
-------------	-------------	--	--	--	--	--	--

--	--	--	--	--	--	--	--

--	--	--	--	--	--	--	--

--	--	--	--	--	--	--	--

--	--	--	--	--	--	--	--

SO 201-C MINOOKA

EQUALIZED VALUES FOR TAXING BODIES BY TAX CODE/TOWNSHIP & PROPERTY CLASS

SCHOOL DISTRICT 201-U 632 7500 7500

	FARM-A	FARM-B	RESIDENTIAL	COMMERCIAL	INDUSTRIAL	MINERAL RTS.	RAILROAD
2305	911,107	88,531	3,455,491	934,167			
2306							
2308	13,017,389	4,496,752	184,816,940	9,550,697	117,466		287,172
2309	66,355	23,041	7,178,163				
2310				13,240			
2311			272,385	115,995			
2313	89,386	170	7,583,835	749,094	111,758		
2314	87,628	67,606	540,016	146,434	10,304		
2316			3,150,445	3,070,916			
2319			37,641				
2321			7,162,822	259,310			
2325	625,704	45,103	175,788,499	7,918,738	80,103		168,785
2328			77,359				
2330			54,464				
2331	34,999	6,034					
2334			34,292				
2335							
2337			44,249				
2338							
2344		164		161,639			
2346			1,675,209	98,957			
2349			654,124	2,985,849	144,753		
2351							
2353							
2354			134,959	178,954			
2355	38,971	2,911			5,457		
2356	317,200	44,923		7,560	96,977		
2357							
2359			56,152				
CRETE	15,188,739	4,685,409	392,717,245	26,191,650	566,818		455,957
2102			33,323,181	496,090	30,459		
2103			117,850				
2104	161,985	8,646	6,326,934	155,134	1,152,074		
2105			468,181	619,169	1,910,866		
2106	93,630	41,825	69,969,335	11,852,937	8,040,016		102,915
2107			34,650	87,360			
2110			38,500		15,443		
2112		3,785	72,200	1,620,710	567,580		
2113	179,397	14,507	103,461,669	11,754,934	1,926,772		88,713
2114	2,845,594	592,727	7,131,525	906,062	113,494		196,518
2115		5,944	122,093				
2116		656	15,044	802,573			
2117	12,000	6,706	2,121	944,219	535,794		
2118		236			33,177		
2119		1,694		208	9,018		
2121		1,130	26,271		55,332		
2122	254,333	146,503	15,296	13,000	79,015		
2123							

SD 201-U CRETE MONCE

EQUALIZED VALUES FOR TAXING BODIES BY TAX CODE/TOWNSHIP & PROPERTY CLASS

SCHOOL DISTRICT	FARM-A	FARM-B	RESIDENTIAL	COMMERCIAL	INDUSTRIAL	MINERAL RTS.	RAILROAD
2124					396		
2125	7,389,766	872,514	45,826,641	3,242,475	2,007,595		
2126			350				
2127				59,895	611,541		
2128	2,096,486	1,466,576-	64,054	7,613	125,145		
2129							
2130	266,933	141,100-	15,401	470,614	225,270		
2131	339,895	25,403					
2132		1,803					
2133							
2134	66,767	7,178-	829,921	3,687,191	30,378		
MONEE	13,706,786	197,193-	267,861,217	36,720,184	17,469,365		388,146
SCHOOL DISTRICT 201-U							
TOTAL VALUE	28,895,525	4,488,216	660,578,462	62,911,834	18,036,183		844,103
CRETE	439,805,818						
MONEE	335,948,505						
WILL CO TOTAL	775,754,323						
OTHER COUNTIES							
GRAND TOTAL	775,754,323						
50 201-U CRETE MONEE							

EQUALIZED VALUES FOR TAXING BODIES BY TAX CODE/TOWNSHIP & PROPERTY CLASS

UNIT SCHOOL DIST 202 633 7520 7520

	FARM-A	FARM-B	RESIDENTIAL	COMMERCIAL	INDUSTRIAL	MINERAL RTS.	RAILROAD
1212	39,400	83,804					
1213		1,073					
1219				29,800			
1227				35,000	26,100		
1251		655	36,391,285	43,484,405	54,232,540		
1265			124,367,115	2,485,900	115,917,655		
1272			42,054,286	236,450			
1275							
1284				5,211,005			
1287				3,054,200			
1294		4,746	4,878	1,117	12,615		
DU PAGE	39,400	90,278	202,817,564	54,537,877	170,188,910		
1119			27,332,487	2,717,218	7,848		
1120		2,728	103,107				12,467
1138							
1141			15,459,227	2,068			
LOCKPORT		2,728	42,894,821	2,719,286	7,848		12,467
0602	945,689	347,773	513,761,032	69,849,520	24,739,855		36,924
0603							
0604	2,776,415	658,833	188,882,263	4,750,685	4,175,785		159,244
0606		6,616	265,279,058	107,032,959			
0607			8,745,727	381,258			
0609			7,841,670	1,121,195			
0610			61,978	229,054			
0611	49,185	15,803	311,212,917	10,792,851			
0612		9,837	229,964,674	6,394,008			
0613					298,899		
0614			14,927,418	1,808,788			
0615			69,230,422				
0616				5,951,144			
0619							
0620			976,199	2,429,214	253,434		
0621	173,411	13,936	110,806,359	486,881			
0622		4,185	104,573,047	3,354,700			
0623			86,897	105,028			
0624				13,205			
0625				4,497			
PLAINFIELD	3,944,700	1,056,983	1,826,349,661	214,704,987	29,467,973		196,168
0563							
0573			26,663,868	2,562,264			
TROY			26,663,868	2,562,264			

50202-U PLAINFIELD

324

EQUALIZED VALUES FOR TAXING BODIES BY TAX CODE/TOWNSHIP & PROPERTY CLASS

UNIT SCHOOL DIST	FARM-A	FARM-B	RESIDENTIAL	COMMERCIAL	INDUSTRIAL	MINERAL RTS.	RAILROAD
202 633 7520 7520							
0706	1,001,987	264,552	41,714,302	21,020	678,919		39,963
0715	228,210	131,654	15,437,370	7,889,647	197,606		
0716		1,845	196,327	5,450,596			
0719		7,604	539,515,462	43,502,143	324,086		
0724							
0726				270	247,372		
0727	128,068	43,107	5,216,471				
0729				60,956			
0730		110,855	76,352,179	491,192	336,513		
0731	386,440	201,148	314,484	1,161,603	14,753,573		
0753				8,571,630			
0754							
0756			51,910,599	172,520			
0768			22,525,941				
0769			963,040				
0772	125,411	14,333					
0773				250,543			
WHEATLAND	1,870,116	775,098	754,146,445	67,571,850	16,538,069		39,963
UNIT SCHOOL DIST 202							
TOTAL VALUE	5,854,216	1,925,087	2,852,872,359	342,096,264	216,202,800		248,598
DU PAGE	427,674,029						
LOCKPORT	45,637,150						
PLAINFIELD	2,075,720,472						
TROY	29,226,132						
WHEATLAND	840,941,541						
WILL CO TOTAL	3,419,199,324						
OTHER COUNTIES							
GRAND TOTAL	3,419,199,324						

50202-0 Plainfield

EQUALIZED VALUES FOR TAXING BODIES BY TAX CODE/TOWNSHIP & PROPERTY CLASS

SCHOOL DISTRICT 203	634 7540 7540	FARM-A	FARM-B	RESIDENTIAL	COMMERCIAL	INDUSTRIAL	MINERAL RTS.	RAILROAD
0427						272,406		99,544
0435								
0441								
CHANNAHON						272,406		99,544
1004	582,118	115,816	5,933,675	20,000				
1007	3,760,736	903,553	24,686,474	178,892				307,616
1010	125,817	85,843	50,932,216	1,326,952	2,800,615			50,873
1013			75,708	93,127				
1015	13,000	92,910	4,031,444					
1016	130,987	21,380						
1018		6,793						
1022	30,533	35,053	46,495					
JACKSON	4,643,191	1,261,348	85,706,012	1,326,952	3,092,634			358,489
SCHOOL DISTRICT 203								
TOTAL VALUE	4,643,191	1,261,348	85,706,012	1,326,952	3,365,040			458,033
CHANNAHON	371,950							
JACKSON	96,388,626							
WILL CO TOTAL	96,760,576							
OTHER COUNTIES								
GRAND TOTAL	96,760,576							
SD 203 ELWOOD								

EQUALIZED VALUES FOR TAXING BODIES BY TAX CODE/TOWNSHIP & PROPERTY CLASS

SCHOOL DISTRICT 203-U 646 7560 7560

	FARM-A	FARM-B	RESIDENTIAL	COMMERCIAL	INDUSTRIAL	MINERAL RTS.	RAILROAD
1211			9,200		9,900		
1225							
1229			370,980,364	3,078,700	8,700		
1230	17,100	9,190	698,400		3,700		
1254	137,900	210,344	37,153,449		2,921,400		
1258			16,028,695				
1262			1,121,200				
1279							
DU PAGE	155,000	219,534	435,991,308	3,078,700	2,943,700		

0744			6,511,079				
WHEATLAND			6,511,079				

SCHOOL DISTRICT 203-U							
TOTAL VALUE	155,000	219,534	432,502,387	3,078,700	2,943,700		
DU PAGE	432,388,242						
WHEATLAND	6,511,079						
WILL CO TOTAL	438,899,321						

OTHER COUNTIES							
GRAND TOTAL	438,899,321						

--	--	--	--	--	--	--	--

--	--	--	--	--	--	--	--

--	--	--	--	--	--	--	--

--	--	--	--	--	--	--	--

SD 203-U NAPERVILLE

EQUALIZED VALUES FOR TAXING BODIES BY TAX CODE/TOWNSHIP & PROPERTY CLASS

HIGH SCHOOL DIST 204 635 7580 7580

	FARM-A	FARM-B	RESIDENTIAL	COMMERCIAL	INDUSTRIAL	MINERAL RTS.	RAILROAD
0421		14,084		80,038	30,832,027		
0422	87,187	25,557	105,653		250,296,193		472,836
0424	393,802	25,768	396,532		5,394,691		376,184
0427					272,406		99,544
0435							
0439	73,578	33,365	165,529	354,804	1,497		
0440					1,259,913		
0441							
CHANNAHAN	554,567	98,774	667,714	434,942	268,056,727		948,564
1001	582,223	237,208	1,904,019	139,551	555,677		
1004	582,118	115,816	5,933,675		20,000		
1007	3,760,736	903,553	24,686,474		178,892		307,616
1008	223,541	149,706	117,294	2,178,345	126,110		
1009			3,857				
1010	125,817	85,843	50,932,216	1,326,952	2,800,615		50,873
1011		6,342			4,771,997		
1012		21,266	74,040	4,427,350			
1013			75,708		93,127		
1014	261,452	202,464	629,680				
1015	13,000	92,910	4,031,444				
1016	130,987	21,380					
1018		6,793					
1022	30,533	35,053	46,495				
JACKSON	5,710,407	1,878,334	88,434,902	8,072,198	8,546,418		358,489
3001	67,223	7,357	14,405,556	2,430,853	9,763,197		24,248
3002	906,447	193,699	2,223,433	706,141	2,803,147		48,496
3003		567		3,125	98,769		178,780
3004					1,990		96,952
3005*	1,313,645	32,505	5,167,700	1,404,628	909,438		24,008
3006	173,399	46,889	5,313,300	1,339,938	1,055,599		
3011*	77,909	13,194	806,735,379	177,301,330	16,818,567		1,599,768
3012	1,018,172	86,789	36,427,535	7,238,723	2,301,302		169,764
3013			2,904,823	479,114	671,808		1,379,616
3016							
3017			18,720,786	822,772			
3018			15,846,289	522,664	1,126		
3019*			6,022,472	19,208,070	5,936		
3021			442,893				
3022			15,553,986	287,066			
3024			9,029,547	659,964			
3025			1,947	152,716			
3026					393,576		
3028	330,157	70,559	2,585,465	33,400,604	1,740,571		
3030			14,880,611	133,450			
3031			5,671,173	249,106			

SD 204 JOLIET

EQUALIZED VALUES FOR TAXING BODIES BY TAX CODE/TOWNSHIP & PROPERTY CLASS

HIGH SCHOOL DIST 204 635 7580 7580

	FARM-A	FARM-B	RESIDENTIAL	COMMERCIAL	INDUSTRIAL	MINERAL RTS.	RAILROAD
3032			13,915				
3033							
3034			8,474,783	11,749,797			
3035					11,018,046		
3037*			27,609,274	17,288,014	8,718,545		96,704
3038	25,119	11,796	621,781	4,076,388	11,951,601		30,339
3039*			1,636,654	791,581	53,098		26,004
3041			6,013,211	1,852,726	8,227		
3042			1,793,875				
3043			7,421,223				
3044				4,049			12,028
3045			2,283,338				
3046			40,980				
3047	58,987	161,823	614,982	1,094,672			
3048*			107,312	33,878,422	691,741		
3049							
3050		62,712		318,756			
3051*	1,204,128	17,910	7,337,421	4,482,070			
3052			4,222	6,902,075	76,577		
3053			153,519	303,184			
3054							
3055			4,243,002	53,272			
3056	157,542	6,683	3,956,384				
3057	223,080	27,792	119,814	1,191,243	4,275,728		
3058			1,031,691				
3059			4,617				
3060			171,907				
3061			56,110				
JOLIET	5,555,808	740,275	1,035,642,910	330,326,513	73,358,589		3,686,707
1501	414,282	344,835	542,451	568,122	2,659,349		15,195
1512			27,335				
1519		8,059					
1521	27,720	42,425	4,981,677				
1524							
1527			89,500				
1531			43,311,466				
1534		5,723			3,320,827		
1536							
1560		8,922			25,306,354		
NEW LENOX	442,002	309,964	48,852,329	568,122	31,286,530		15,195
0601		414	9,973		154,797		
0618			9,649,068				
PLAINFIELD		414	9,659,041		154,797		

SD 204 JOLIET

Will County I.C.T. 325

EQUALIZED VALUES FOR TAXING BODIES BY TAX CODE/TOWNSHIP & PROPERTY CLASS

HIGH SCHOOL DIST 204 635 7580 7580

	FARM-A	FARM-B	RESIDENTIAL	COMMERCIAL	INDUSTRIAL	MINERAL RTS.	RAILROAD
0507	70,685	12,060	9,890,671	885,253	1,988,071		41,986
0508					635,056		169,536
0510		4,979	38,832,470	19,352,675	8,800,173		
0520*		11,313	452,817,610	146,050,314	51,650,172		7,585
0521		7,670	2,006,931	3,051,355	344,300		
0532							
0546					11,172		
0548	1,628,817	337,875	38,409,415	3,543,235	2,537,213		44,463
0550							
0552	514,982	64,777	155,339,377	81,286,588	6,614,304		
0553			8,997,151	1,481,364			
0562			12,525,701				
0564			118,679				
0566				91,576			
0567			10,392,639	5,823,696			
0568				71,817	983,609		
0570							
0575	8,293	3,264	231,316				
0576							
0580		3,414	460,573				
0581				913,230	1,080		
0582					239,646		
0583			14,156,573				
0585			7,724,885				
TROY	2,322,777	449,352	751,903,991	262,551,103	73,804,796		263,570

HIGH SCHOOL DIST 204
 TOTAL VALUE 14,485,561 3,473,113 1,935,160,887 601,952,778 475,207,857 5,272,525

CHannahon	290,761,188						
JACKSON	113,000,748						
JOLIET	1,449,310,802						
NEW LENOX	81,474,142						
PLAINFIELD	9,814,252						
TROY	1,091,191,589						
WILL CO TOTAL	3,035,552,721						
OTHER COUNTIES							

GRAND TOTAL 3,035,552,721

--	--	--	--	--	--	--	--

--	--	--	--	--	--	--	--

SD 204 JOLIET

EQUALIZED VALUES FOR TAXING BODIES BY TAX CODE/TOWNSHIP & PROPERTY CLASS

SCHOOL DISTRICT 204-U 644 7600 7600

	FARM-A	FARM-B	RESIDENTIAL	COMMERCIAL	INDUSTRIAL	MINERAL RTS.	RAILROAD
1263			17,833,100				
1283			1,821,905				
DU PAGE			19,655,005				

0701	126,478	40,411	83,511,619	963,201	812,661		
0703	8,610	3,187	2,653,197		17,190,661		
0704	490,070	68,165	58,863,519	5,995,493	1,521,279		
0711		1,666	1,574,581,350	75,276,322	2,066,666		
0713	407,130	33,436	51,505,471	16,703,570			
0714			2,422,618				
0720							

0722			17,517,626				
0723							
0728		13,407	108,876,695	471,684			
0736			100,402	147,386	1,741,720		
0738					30,860		
0739							

0745							
0757			21,883,624				
0758							
0761			27,983,661				
0764							
0767			4,319,756				

WHEATLAND	1,032,288	160,272	1,954,219,538	99,557,656	23,363,847		
-----------	-----------	---------	---------------	------------	------------	--	--

SCHOOL DISTRICT 204-U

TOTAL VALUE 1,032,288 160,272 1,973,874,543 99,557,656 23,363,847

DU PAGE	19,655,005						
WHEATLAND	2,078,333,601						
WILL CO TOTAL	2,097,988,606						

OTHER COUNTIES

GRAND TOTAL	2,097,988,606						
-------------	---------------	--	--	--	--	--	--

--	--	--	--	--	--	--	--

--	--	--	--	--	--	--	--

--	--	--	--	--	--	--	--

SO 204-U Inoian Prairie

EQUALIZED VALUES FOR TAXING BODIES BY TAX CODE/TOWNSHIP & PROPERTY CLASS

HIGH SCHOOL DIST 205 636 7620 7620

	FARM-A	FARM-B	RESIDENTIAL	COMMERCIAL	INDUSTRIAL	MINERAL RTS.	RAILROAD
1203		592	6,423,941		108,400		
1204			36,900		57,323,036		103,850
1205							
1216			140,600		44,655,858		480,684
1231			145,600				
1233	40,800	5,840					
1236	27,763	1,620	73,700		3,800		
1266	68,900	1,559			5,954,147		
1267				225,100	207,900		
1268			10,300	1,202,800	8,321,764		
DU PAGE	137,463	9,611	6,831,041	1,427,900	116,574,905		584,534
1601	2,921,947	377,646	30,752,562	2,780,027	14,888		
1602	67,169	26,269	13,662,676	292,134	81,168		
1603			104,162				27,861
1604	1,015,167	128,834	33,200,150				
1606	932,789	14,978	6,529,068	61,782	98,159		
1607	785,941	78,663	21,085,234	2,024,865	280,531		
1609	79,611	16,387	340,051		32,342		
1610			6,268,854	559,285			
1611			15,219,641				
1612	896	837	842,741	40,000	608		
1614							
1615			599,007				
1616			89,485	20,680			
1617		764	185,048		1,929		
1618			1,044,317	800,602			
1619			274,710				
1620			33,643,006	17,940,943	3,021,000		
1621	99,164	13,753	58,964,407	2,750,989			
1622			3,625,987				
1623	1,448,334	266,912	5,658,944				
1624							
1625	5,438	4,730	148,240	873,378			
1626		5,085	165,344,037	868,868			
1627			4,206,511				
1628			16,956,326	1,740,053			
1629		257	375,118				
1630		4,789					
1631	2,581,767	342,136	344,371,329	33,321,643	3,642,991		
1632	237,803	25,150	379,731,877	43,101,745	1,170,815		
1633	563,658	136,827	77,205,506	1,130,341			
1634	562,353	37,621	106,609,338	2,338,671	135,242		
1635			834,994	48,667			
1636			111,537				
1637			7,608,827				
1638							
1639	97,218	5,253	344,358		577		
1640			4,744,970				

H.S. 205 LOCKPORT

EQUALIZED VALUES FOR TAXING BODIES BY TAX CODE/TOWNSHIP & PROPERTY CLASS

HIGH SCHOOL DIST 205 636 7620 7620

	FARM-A	FARM-B	RESIDENTIAL	COMMERCIAL	INDUSTRIAL	MINERAL RTS.	RAILROAD
1641			18,130,636				
1642			12,759				
1643			2,855,766				
1644			1,042,648				
1645			3,883,029				
1646				3,872,811			
1647			9,850				
1648	384,826	24,707	1,373,624		15,001		
1649			2,235,005				
HOMER	11,784,081	1,511,598	1,370,226,235	114,567,484	8,495,251		27,861
1102			49,204				
1103	47,696	15,661	62,160,965	8,556,683	6,288,952		58,349
1104			47,771	310,123	1,708,305		73,848
1105	320,589	105,746	204,412,596	43,314,455	9,874,060		31,758
1106	460,457	43,485	16,461,457	1,455,961	3,566,400		19,754
1107	184,571	16,494	8,378,594	616,470			
1108					58,776		
1109	1,290,124	59,055	33,230,367	2,580,062	1,029,283		279,770
1110			66,558,944	3,236,891	5,322		77,529
1111	54,366	15,720	2,266,145	71,495	5,846,279		128,250
1112			136,999,977	23,766,986	2,725,099		288,553
1113			1,693,464	207,113	804,440		26,960
1114	48,219	225	46,207,511	3,065,693	8,630,023		
1115	382,270	45,765	37,446,836	1,934,737	1,237,425		201,909
1116			875,725	245,456	111,494		25,484
1122			20,224,297	1,464,736			
1124			1,604,880	165,577	724,997		117,617
1126			284,227	71,605			
1128			12,166,388	392,083			
1132				260,191			
1134			985,790				
1136			4,349,254	112,847			
1137							
1140			55,743,286	5,852,506	48,697		
1143			4,606,718				
1144			4,565,102				
1145			27,898,648				
1147			238,522				
1148			2,291,308				
LOCKPORT	2,788,292	302,151	751,747,976	97,681,670	42,659,552		1,329,781
HIGH SCHOOL DIST 205							
TOTAL VALUE	14,709,836	1,823,360	2,128,805,252	213,677,054	167,729,708		1,942,176
DU PAGE	125,565,454						
HOMER	1,506,612,510						
LOCKPORT	896,509,422						
WILL CO TOTAL	2,528,687,386						
OTHER COUNTIES							
GRAND TOTAL	2,528,687,386						

H.S. 205 LOCKPORT

Will County I.C.T.

333

EQUALIZED VALUES FOR TAXING BODIES BY TAX CODE/TOWNSHIP & PROPERTY CLASS

HIGH SCHOOL DIST 206 642 7640 7640

	FARM-A	FARM-B	RESIDENTIAL	COMMERCIAL	INDUSTRIAL	MINERAL RTS.	RAILROAD
2303	18,938	68	8,351,935				
2304			56,770				
2324			9,449,241	49,661	19,815		
2327	49,136	5,858	56,973,811	12,440,137	653,913		85,827
2329					810		
2333			146,285				
2339			31,023				
2340			4,092				
2341							
2342			1,012,957	100,889			
2348			61,520	235,108	2,358		
2350			167,209				
2352							
2358			1,909	189,900			
CRETE	68,074	5,926	76,256,752	13,015,695	676,896		85,827

HIGH SCHOOL DIST 206

TOTAL VALUE	68,074	5,926	76,256,752	13,015,695	676,896		85,827
CRETE	90,109,170						
WILL CO TOTAL	90,109,170						

OTHER COUNTIES

GRAND TOTAL	90,109,170						
-------------	------------	--	--	--	--	--	--

--	--	--	--	--	--	--	--

--	--	--	--	--	--	--	--

--	--	--	--	--	--	--	--

--	--	--	--	--	--	--	--

--	--	--	--	--	--	--	--

H.S. 206 BLOOM

hes

EQUALIZED VALUES FOR TAXING BODIES BY TAX CODE/TOWNSHIP & PROPERTY CLASS

SCHOOL DISTRICT 207-U 638 7660 7660

	FARM-A	FARM-B	RESIDENTIAL	COMMERCIAL	INDUSTRIAL	MINERAL RTS.	RAILROAD
1801	811,776	82,347	723,498				
1802	19,329,423	2,758,791	56,543,186	4,193,536	275,609		
1803	80,501	5,512					
1804	9,075,052	900,080	74,879,874	170,182			
1805	4,874,718	662,531	11,034,519		1,044		
1807	216,490	50,769	7,383,245				
1808		2,012	466,258				
GREEN GARDEN	34,387,960	4,462,042	151,030,580	4,363,718	276,653		
1403	5,077,057	1,420,865	4,068,000		1,002,896		
1404	398,950	125,635	239,600	202,850	7,499,300		
MANHATTAN	5,476,007	1,546,500	4,307,600	202,850	8,502,196		
1705	10,510	59,641	75,201,949	10,638,002	2,168,491		58,498
1706	13,007,970	4,051,020	9,445,254	2,842,221	808,342		225,432
1708							
PEOTONE	13,018,480	4,110,661	84,647,203	13,480,223	2,976,833		283,930
2007	426,307	82,351	378,680				
2008	7,321,823	2,028,107	7,215,603	1,002,953	1,328,934		174,465
2009	116,876	1,140	9,786,881	2,499,952			
2010							
2011							
WILL	7,865,006	2,111,598	17,381,164	3,502,905	1,328,934		174,465
1301	9,899,458	3,167,005	10,767,015	186,891			
1303	2,505,908	551,421	1,177,686				
1304	75,313	732					
WILTON	12,480,679	3,719,158	11,944,701	186,891			
SCHOOL DISTRICT 207-U							
TOTAL VALUE	73,228,132	15,949,959	269,311,248	21,736,587	13,084,616		458,395
GREEN GARDEN	194,520,953						
MANHATTAN	20,035,153						
PEOTONE	118,517,330						
WILL	32,364,072						
WILTON	28,331,429						
WILL CO TOTAL	393,768,937						
OTHER COUNTIES							
GRAND TOTAL	393,768,937						

SD 207-U PEOTONE

Will County I.C.T.

335

EQUALIZED VALUES FOR TAXING BODIES BY TAX CODE/TOWNSHIP & PROPERTY CLASS

SCHOOL DISTRICT 209-U 639 7680 7680

	FARM-A	FARM-B	RESIDENTIAL	COMMERCIAL	INDUSTRIAL	MINERAL RTS.	RAILROAD
0428	73,512	1,159	1,914,645	206,333	60,373		
0429							
0434			1,352,803	178,873	64,015		
0436							
CHANNAHON	73,512	1,159	3,267,448	385,206	124,388		
0901			1,375,544	63,790	53,821		
0902	5,844,241	1,952,424	6,676,768	55,278	94,513		45,168
0904		2,976	1,673,950	275,097	8,711,492		
0905		21,710	8,198,995	304,330			
FLORENCE	5,844,241	1,977,110	17,925,257	698,495	8,859,826		45,168
0802	7,175,419	1,886,000	37,985,516	325,171	1,698,062		
0804	4,419	2,205	1,001,626				
WESLEY	7,179,519	1,994,205	18,987,142	325,171	1,698,062		
0302	111,969	51,381	79,155,845	22,146,328	5,198,791		133,601
0303	1,009	4,772	953,798	1,836,440	1,999,523		
0304	3,563,675	531,000	22,003,406	6,706,207	1,312,193		919,433
0307				77,485			
0308	91,425	2,575	128,440	336,349			
0310							
0311				810			
WILMINGTON	3,768,078	589,728	102,241,489	31,103,619	8,510,507		1,053,034
SCHOOL DISTRICT 209-U							
TOTAL VALUE	16,865,669	4,456,202	162,421,336	32,512,491	19,192,783		1,098,202
CHANNAHON	3,851,713						
FLORENCE	35,350,097						
WESLEY	50,078,418						
WILMINGTON	147,266,455						
WILL CO TOTAL	236,546,683						
OTHER COUNTIES							
GRAND TOTAL	236,546,683						

SO 209-U WILMINGTON

EQUALIZED VALUES FOR TAXING BODIES BY TAX CODE/TOWNSHIP & PROPERTY CLASS

HIGH SCHOOL DIST 210 640 7700 7700

	FARM-A	FARM-B	RESIDENTIAL	COMMERCIAL	INDUSTRIAL	MINERAL RTS.	RAILROAD
1906	1,547,856	41,312	613,935,240	83,074,181	43,881,622		40,723
1907							
1908	1,529,475	66,303	10,926,366	2,217,020	332,108		59,564
1909							
1910	55,321	12,390	415,975,606	34,481,385	15,353,867		
1911	645,706	38,211	46,681,055	1,739,749	7,813,992		
1917			3,483,250	153,972			
1919	950,467	29,188	4,512,313	899,912	22,960		40,571
1920	19,271	1,655	5,628,201	60,999,147	56,085,888		
1922			45,494,613	10,080,971			
1923	209,529	5,374	13,663,733	1,458,054			
1924	109,350	16,007	242,550,124	10,254,440	9,852		
1925			687,924	1,627,269	16,263		
1926	81,558	906	51,811,263	11,752,060			
1928							
1929			1,441,490				
1930			1,982,670				
1932							
1933							
1934			2,348,392	5,625,132			
1935				2,288,379	445,652		
1937				4,521,733			
1938			29,167,529	838,895	417,824		
1939							
1940		1,645	24,247,836	621,697			
1941	162,171	14,284	505,999	2,495,935	1,003,455		
1942							
1943							
1944	49,218	2,183	69,164	491,749	581,189		
1945		4,087	27,595,767	34,634,554	22,162,629		
1947			7,699,165				
1949							
1950				142,421	3,512		
1951	152,555	67,953	1,199,303	508,683	4,510		
1952							
1953							
1954			46,004,552	23,383,821	11,054,030		
1955			97,754	1,580,098	3,339,924		
1956			5,059,922				
1957			3,158,880				
1958	44,948	12,889	87,841,029	5,252,639	8,008		
1959		1,170			6,764		
1960					431,075		
1961		683	202,633,898	431,379			
1963							
1964							
1965			36,340,214				
1966			5,035,214	1,494,302	1,713,946		
1967							
1968							
1969		881	4,569				

H.S. 210 LINCOLN WAY

EQUALIZED VALUES FOR TAXING BODIES BY TAX CODE/TOWNSHIP & PROPERTY CLASS

HIGH SCHOOL DIST 210 640 7700 7700

	FARM-A	FARM-B	RESIDENTIAL	COMMERCIAL	INDUSTRIAL	MINERAL RTS.	RAILROAD
1970		6,715	780	19,338,170	2,750,641		
1971			12,224,520	11,403,081			
1975			10,629,889				
FRANKFORT	5,557,425	323,836	1,960,638,224	337,790,828	167,439,751		140,858
1806			45,773				
GREEN GARDEN			45,773				
1002	2,059,117	381,054	5,486,100				
1003	85,150	6,487		1,427	11,665		
1017	37,150	59,246					
1021		4,319					
JACKSON	2,181,417	451,106	5,486,100	1,427	11,665		
1401	258,750	153,253	169,408,157	12,887,537	187,711		86,553
1402	10,895,273	2,064,255	57,303,283	990,121	3,992,596		307,183
1405		24,956					
MANHATTAN	11,154,023	2,242,464	226,711,440	13,877,658	4,180,307		393,736
1502	181,678	40,211	206,249		21,620		15,195
1509	496,549	162,900	688,996,374	84,231,660	35,159,535		39,291
1510	286,536	131,629	42,498,091	1,406,230	3,320		105,014
1511			80,565	187,965			
1516		3,428	16,324,138				
1517		1,462	435				
1518	645,202	55,294	4,964,525				7,598
1520	2,813,881	517,757	290,701,737	7,176,868	21,125,758		459,862
1525							
1526		14,194	8,763,530				
1532			57,055,389				
1533	246,043	3,542	195,723				
1535			67,062,522				
1540				203,965			
1556				59,222			
1557		5,661	140,000				
1558				627,710			
1559			2,735,794				
1561							
1562			8,849,532				
NEW LENOX	4,669,889	936,078	1,188,574,604	93,893,620	56,310,233		626,960
HIGH SCHOOL DIST 210							
TOTAL VALUE	23,562,754	3,953,484	3,381,456,141	445,563,533	227,941,956		1,161,554

H.S. 210 Lincoln Way

EQUALIZED VALUES FOR TAXING BODIES BY TAX CODE/TOWNSHIP & PROPERTY CLASS

HIGH SCHOOL DIST 210 640 7700 7700

FARM-A

FARM-B

RESIDENTIAL

COMMERCIAL

INDUSTRIAL

MINERAL RTS.

RAILROAD

FRANKFORT	2,471,890,922
GREEN GARDEN	45,773
JACKSON	8,131,715
MANHATTAN	258,559,628
NEW LENOX	1,345,011,384
WILL CO TOTAL	4,083,639,422

OTHER COUNTIES

GRAND TOTAL 4,083,639,422

H.S. 210 Lincoln Way

EQUALIZED VALUES FOR TAXING BODIES BY TAX CODE/TOWNSHIP & PROPERTY CLASS

SCHOOL DISTRICT 255-U 647 7720 7720

	FARM-A	FARM-B	RESIDENTIAL	COMMERCIAL	INDUSTRIAL	MINERAL RTS.	RAILROAD
0104	5,693,384	953,125	30,183,413	635,316	1,021,932		36,264
0105	1,330,697	125,598	845,438				
0106			2,226,394				
CUSTER	7,024,081	1,078,723	33,255,245	635,316	1,021,932		36,264

0207	113,885	15,275	46,766,703	451,300			133,126
0209	45,214	9,518	137,263		999,480		
0210	702,692	110,450	5,295,544	1,127,975	3,865,139		67,038
0211	58,767	25,199	5,518,132	141,048	12,650		
0212					390,000,000		17,116
0213	23,466	8,889-	7,075,605	844,822	28,719		
0215	313,907	12,519	541	136,685			
0216	40,571	19,631-	502,731				
0217							
0220					596,327		
0221					56,538		
0222							

REED	1,298,502	144,441	65,296,519	2,701,830	395,558,853		217,280
------	-----------	---------	------------	-----------	-------------	--	---------

SCHOOL DISTRICT 255-U

TOTAL VALUE	8,322,583	1,223,164	98,551,764	3,337,146	396,580,785		253,544
CUSTER	43,051,561						
REED	465,217,425						
WILL CO TOTAL	508,268,986						

OTHER COUNTIES

GRAND TOTAL	508,268,986						
-------------	-------------	--	--	--	--	--	--

--	--	--	--	--	--	--	--

--	--	--	--	--	--	--	--

--	--	--	--	--	--	--	--

--	--	--	--	--	--	--	--

SD 255-U REED CUSTER

EQUALIZED VALUES FOR TAXING BODIES BY TAX CODE/TOWNSHIP & PROPERTY CLASS

SCHOOL DISTRICT 308-U 641 7740 7740

	FARM-A	FARM-B	RESIDENTIAL	COMMERCIAL	INDUSTRIAL	MINERAL RTS.	RAILROAD
0707	540,575	34,305	2,876,051	1,154,212	13,484,723		31,606
0708	1,376,991	420,150	15,624,775	92,877	309,261	153	40,875
0741			51,595,618				
0742							
0743							
0747				1,782,943			
0748			8,215,844				
0749							
0750			39,168,080				
0751			77,247,087	980,941			
0752			792,946	128,549			
0755	47,632	89,551	116,931		34,253		
0759		26,788	24,153,708				
0760			53,404,497	3,007,597			
0762			24,804,436				
0763							
0765			7,823,579				
0766			3,791,052				
0770							
0771			27,962,259				
0774			156,004				
0775			4,316,134				

WHEATLAND 1,965,198 570,794 342,049,001 7,147,119 13,828,237 153 72,481

SCHOOL DISTRICT 308-U
 TOTAL VALUE 1,965,198 570,794 342,049,001 7,147,119 13,828,237 153 72,481

WHEATLAND 365,632,983
 WILL CO TOTAL 365,632,983

OTHER COUNTIES

GRAND TOTAL 365,632,983

SD 308-U Oswego

EQUALIZED VALUES FOR TAXING BODIES BY TAX CODE/TOWNSHIP & PROPERTY CLASS

SCHOOL DISTRICT 365-U 645 7760 7760

	FARM-A	FARM-B	RESIDENTIAL	COMMERCIAL	INDUSTRIAL	MINERAL RTS.	RAILROAD
1201	13,700	125		5,966,910	1,587,800		
1202							
1206			150,900		3,200		
1207		7,634	4,512,100		86,900		
1208*	26,300	6,042	191,525,491	1,574,100	24,940,735		
1209	29,600	30,008	108,600	237,200	749,400		
1210							
1214	215,100	32,379	1,224,935,816	316,518,569	293,647,936		
1215				38,070,305			
1217			96,100	106,600	1,294,800		180,424
1218		1,396	13,500	67,000	2,400		
1220					4,008,305		
1221			3,892,602				
1222					21,500		
1223							
1224		481	230,100	319,300			
1226			78,500	185,105			
1228				362,800			
1232			30,500				
1234			129,600	1,355,500	143,389,025		
1235		533	47,000		144,300		
1260							
1261					5,700		
1264			545,700				
1269							
1270			104,429	191,310	639,347		
1271				1,298,425	3,571,719		
1273			384,900	1,906,000	79,780,855		
1274	8,400	2,151			53,800		
1276							
1277					504,300		
1278							
1280			9,154,690		13,599		
1282							
1285							
1288	75,900	3,056	226,800				
1292			1,923,600				
1293							
DU PAGE	369,000	83,805	1,438,090,528	368,159,324	556,445,521		180,424
1117*		1,586	108,212,394	1,776,038	1,721,130		37,848
1118	358,165	162,229	143,874,444	3,050,709	465,840		276,186
1121					122,894		
1123					10,116		
1125		3,556	370,248	112,559	7,521,683		78,806
1130	110,281	20,916	38,785,686	134,098	18,238,361		
1135		4,295					
1139		17,197	132,377,281	29,764,218	57,451,602		
1142					1,545,080		

SD 365-U Valley View

EQUALIZED VALUES FOR TAXING BODIES BY TAX CODE/TOWNSHIP & PROPERTY CLASS

SCHOOL DISTRICT 365-U 645 7760 7760

FARM-A

FARM-B

RESIDENTIAL

COMMERCIAL

INDUSTRIAL

MINERAL RTS.

RAILROAD

1146

44,622

2,059,091

LOCKPORT

468,446

209,779

423,664,675

36,896,713

87,076,706

392,840

0733

WHEATLAND

SCHOOL DISTRICT 365-U

TOTAL VALUE

837,446

293,584

1,861,755,203

405,056,037

643,522,227

573,264

DU PAGE

2,363,328,603

LOCKPORT

548,709,159

WILL CO TOTAL

2,912,037,761

OTHER COUNTIES

GRAND TOTAL

2,912,037,761

SD 365-U Valley View

EQUALIZED VALUES FOR TAXING BODIES BY TAX CODE/TOWNSHIP & PROPERTY CLASS

COMM COLLEGE DIST 502 651 7780 7780

	FARM-A	FARM-B	RESIDENTIAL	COMMERCIAL	INDUSTRIAL	MINERAL RTS.	RAILROAD
1211			9,200		9,900		
1225							
1229			370,880,364	3,078,700	8,700		
1230	17,100	9,190	594,400		1,700		
1254	137,900	210,344	37,153,449		2,921,400		
1258			16,028,695				
1262			1,121,200				
1263			17,833,100				
1264			545,700				
1279							

DU PAGE 155,000 219,534 444,370,108 3,078,700 2,943,700

0701	126,478	40,411	83,511,619	963,201	812,661		
0703	8,610	3,187	2,653,197		17,190,661		
0704	490,070	68,165	58,863,519	5,995,493	1,521,279		
0711		1,666	1,574,581,350	75,276,322	2,066,666		
0713	407,130	33,436	51,505,471	16,703,570			
0714			2,422,618				
0720							
0722			17,517,626				
0723							
0728		13,407	108,876,695	471,684			
0733							
0736			100,402	147,386	1,741,720		
0738					30,660		
0739							
0744			6,511,079				
0745							
0757			21,883,624				
0758							
0761			27,983,661				
0764							
0766			3,791,052				

WHEATLAND 1,032,288 160,272 1,960,201,913 99,557,656 23,363,847

COMM COLLEGE DIST 502

TOTAL VALUE 1,187,288 379,806 2,404,572,021 102,636,356 26,307,547

DU PAGE	450,767,042						
WHEATLAND	2,084,315,976						
WILL CO TOTAL	2,535,083,018						

OTHER COUNTIES

GRAND TOTAL 2,535,083,018

--	--	--	--	--	--	--	--

CC 502 Du Page

hhs

EQUALIZED VALUES FOR TAXING BODIES BY TAX CODE/TOWNSHIP & PROPERTY CLASS

COMM COLLEGE DIST 515 652 7800 7800

	FARM-A	FARM-B	RESIDENTIAL	COMMERCIAL	INDUSTRIAL	MINERAL RTS.	RAILROAD
2303	18,938	68	8,351,935				
2304			56,770				
2305	911,107	88,531	3,455,491	934,167			
2306							
2308	13,017,389	4,496,752	184,816,940	9,550,697	117,466		287,172
2309	66,355	23,041	7,178,163				
2310				13,240			
2311			272,385	115,995			
2313	89,386	170	7,583,835	749,094	111,758		
2314	87,628	67,606	540,016	146,434	10,304		
2316			3,150,445	3,070,916			
2319			37,641				
2321			7,162,822	259,310			
2324			9,449,241	49,661	19,815		
2325	625,704	45,103	175,788,499	7,918,738	80,103		168,785
2327	49,136	5,858	56,973,811	12,440,137	653,913		85,827
2328			77,359				
2329					810		
2330			54,464				
2331	34,999	6,034					
2333			146,285				
2334			34,292				
2335							
2337			44,249				
2338							
2339			31,023				
2340			4,092				
2341							
2342			1,012,957	100,889			
2344		184		161,639			
2346			1,675,209	99,057			
2348			61,520	235,108	2,358		
2349			654,324	2,985,849	144,753		
2350			167,209				
2351							
2352							
2353							
2354			114,959	172,254			
2355	38,971	2,911			5,457		
2356	317,200	44,923		7,560	96,977		
2357							
2358			1,909	189,900			
2359			56,152				
CRETE	15,256,813	4,691,335	468,973,997	39,207,345	1,243,714		541,784
2102			33,323,181	496,090	30,459		
2103			117,850				
2104	161,985	8,646	6,326,934	155,134	1,152,074		
2105			468,181	619,169	1,910,866		

CC 515 Prairie State

245

EQUALIZED VALUES FOR TAXING BODIES BY TAX CODE/TOWNSHIP & PROPERTY CLASS

COMM COLLEGE DIST 515 652 7800 7800

	FARM-A	FARM-B	RESIDENTIAL	COMMERCIAL	INDUSTRIAL	MINERAL RTS.	RAILROAD
2106	93,630	41,825	69,969,335	11,852,937	8,040,016		102,915
2107			34,650	87,360			
2110			38,500		15,443		
2112		3,785	72,200	1,620,710	567,580		
2113	179,397	14,507	103,461,669	11,754,934	1,926,772		88,713
2114	2,845,594	592,727	7,131,525	906,062	113,494		196,518
2115		5,944	122,093				
2116		656	15,044	802,573			
2117	12,000	6,706-	2,121	944,219	535,794		
2118		236			33,177		
2119		1,694		208	9,018		
2121		1,130	26,271		55,332		
2122	254,333	146,503-	15,296	13,000	79,015		
2123							
2124					396		
2125	7,389,766	872,514	45,826,641	3,242,475	2,007,595		
2126			350				
2127				59,895	611,541		
2128	2,096,486	1,466,576-	64,054	7,613	125,145		
2129							
2130	266,933	141,100-	15,401	470,614	225,270		
2131	339,895	25,403					
2132		1,803					
2133							
2134	66,767	7,178-	829,921	3,687,191	30,378		
MONEE	13,706,786	197,193-	267,861,217	36,720,184	17,469,365		388,146
2201	807,848	54,967	107,890,799	12,596,014	2,347,001		61,333
2202	21,161,417	5,364,993	21,190,541	2,974,438	946,064		570,065
WASHINGTON	21,969,265	5,419,960	129,081,340	15,570,452	3,293,065		631,398
2005	3,974,674	1,086,799	1,550,335		465,427		
2006	442,956	101,356	366,096		244,468		
WILL	4,417,630	1,188,155	1,916,431		709,895		
COMM COLLEGE DIST 515							
TOTAL VALUE	55,350,494	11,102,257	867,832,985	91,497,981	22,716,039		1,561,328
CRETE	529,914,988						
MONEE	335,948,505						
WASHINGTON	175,965,480						
WILL	8,232,111						
WILL CO TOTAL	1,050,061,084						
OTHER COUNTIES							
GRAND TOTAL	1,050,061,084						

CC 515 Prairie State

EQUALIZED VALUES FOR TAXING BODIES BY TAX CODE/TOWNSHIP & PROPERTY CLASS

COMM COLLEGE DIST 516 653 7820 7820

	FARM-A	FARM-B	RESIDENTIAL	COMMERCIAL	INDUSTRIAL	MINERAL RTS.	RAILROAD
0707	540,575	34,305	2,876,051	1,154,212	13,484,723		31,606
0708	1,376,991	420,150	15,624,775	92,877	309,261	153	40,875
0741			51,595,618				
0742							
0743							
0747				1,782,943			
0748			8,215,844				
0749							
0750			39,168,080				
0751			77,247,087	980,941			
0752			792,946	128,549			
0755	47,632	89,551	116,931		34,253		
0759		26,788	24,153,708				
0760			53,404,497	3,007,597			
0762			24,804,436				
0763							
0765			7,823,579				
0767			4,319,756				
0770							
0771			27,962,259				
0774			156,004				
0775			4,316,134				

WHEATLAND 1,965,198 570,794 342,577,705 7,147,119 13,828,237 153 72,481

COMM COLLEGE DIST 516
 TOTAL VALUE 1,965,198 570,794 342,577,705 7,147,119 13,828,237 153 72,481

WHEATLAND 366,161,687
 WILL CO TOTAL 366,161,687

OTHER COUNTIES

GRAND TOTAL 366,161,687

CC 516 WAUBANSEE

EQUALIZED VALUES FOR TAXING BODIES BY TAX CODE/TOWNSHIP & PROPERTY CLASS

COMM COLLEGE DIST 520 654 7840 7840

	FARM-A	FARM-B	RESIDENTIAL	COMMERCIAL	INDUSTRIAL	MINERAL RTS.	RAILROAD
0801	11,969	29,007					
0803	263,934	419,648	51,545				
WESLEY	275,903	448,655	51,545				

COMM COLLEGE DIST 520

TOTAL VALUE	375,903	448,655	51,545				
WESLEY	275,903	448,655	51,545				
WILL CO TOTAL	776,103						

OTHER COUNTIES

GRAND TOTAL	776,103						
-------------	---------	--	--	--	--	--	--

CC 520 KANKAKEE

348

EQUALIZED VALUES FOR TAXING BODIES BY TAX CODE/TOWNSHIP & PROPERTY CLASS

COMM COLLEGE DIST 525 655 7860 7860

	FARM-A	FARM-B	RESIDENTIAL	COMMERCIAL	INDUSTRIAL	MINERAL RTS.	RAILROAD
0415							
0417	55,531	3,588			2,124,067		
0418	608,509	109,462	16,906,134	994,200	3,755,666		
0419	153,008	62,966	188,974,158	6,491,925	9,298,138		
0420	72,450	11,810	1,572,872	213,652	163,719		41,174
0421		14,084		80,038	30,832,027		
0422	87,187	25,557	105,653		250,296,193		472,836
0423	103,754	27,165	41,231		21,097,364		29,526
0424	393,802	25,768	396,532		5,394,691		376,184
0425		633	41,939		55,347		
0426	11,029	15,427	100,033	26,957	1,433		
0427					272,406		99,544
0428	73,512	1,159	1,914,645	206,333	60,373		
0429							
0430		5,870	224,878	1,891,431			
0431		8,684	27,450,355				
0432							
0433			27,035,718	241,497			
0434			1,352,803	178,873	64,015		
0435							
0436							
0437			18,036				
0438			391,961				
0439	73,578	33,365	165,529	354,804	1,497		
0440					1,259,913		
0441							
CHANNAHON	1,632,360	345,538	266,692,477	10,679,710	324,676,849		1,019,264
0104	5,693,384	953,125	30,183,413	635,316	1,021,932		36,264
0105	1,330,697	125,598	845,438				
0106			2,226,394				
CUSTER	7,024,081	1,078,723	33,255,245	635,316	1,021,932		36,264
1201	13,700	125		5,966,910	1,587,800		
1202							
1203		592	6,423,941		108,400		
1204			36,900		57,323,036		103,850
1205							
1206			150,900		3,200		
1207		7,634	4,512,100		86,900		
1208	26,300	6,042	191,525,491	1,414,900	18,119,665		
1209	29,600	30,008	108,600	237,200	749,400		
1210							
1212	39,400	83,804					
1213		1,073					
1214	215,100	32,379	1,224,935,816	316,518,569	293,647,936		
1215				38,070,305			

CC 525 JOLIET

SHE

EQUALIZED VALUES FOR TAXING BODIES BY TAX CODE/TOWNSHIP & PROPERTY CLASS

COMM COLLEGE DIST 525 655 7860 7860

	FARM-A	FARM-B	RESIDENTIAL	COMMERCIAL	INDUSTRIAL	MINERAL RTS.	RAILROAD
1216			140,600		44,655,858		480,684
1217			96,100	106,600	1,294,800		180,424
1218		1,396	13,500	67,000	2,400		
1219				29,800			
1220					4,008,305		
1221			3,892,602				
1222					21,500		
1223							
1224		481	230,100	319,300			
1226			78,500	185,105			
1227				35,000	26,100		
1228				362,800			
1231			145,600				
1232			30,500				
1233	40,800	5,840					
1234			129,600	1,355,500	143,389,025		
1235			47,000		144,300		
1236	27,763	1,620	73,700		3,800		
1251		655	36,391,285	43,484,405	54,232,540		
1260							
1261					5,700		
1265			124,367,115	2,485,900	115,917,655		
1266	68,900	1,559			5,954,147		
1267				225,100	207,900		
1268			10,300	1,202,800	8,321,764		
1269							
1270			104,429	191,310	639,247		
1271				1,298,625	5,571,719		
1272			42,054,286	236,450			
1273			384,500	1,906,000	79,780,855		
1274	8,400	2,151			53,800		
1275							
1276							
1277					504,300		
1278							
1280			9,154,690		13,599		
1282							
1283			1,621,905				
1284				5,211,005			
1285							
1287				3,054,200			
1288	75,900	3,056	226,800				
1292			1,923,600				
1293							
1294		4,746	4,878	1,117	12,615		
DU PAGE	545,863	183,694	1,649,015,338	423,965,901	836,388,266		764,958
0901			1,375,544	63,790	53,821		
0902	5,844,241	1,952,424	6,676,768	55,278	94,513		45,168

CC 525 JOLIET

EQUALIZED VALUES FOR TAXING BODIES BY TAX CODE/TOWNSHIP & PROPERTY CLASS

COMM COLLEGE DIST 525 655 7860 7860

	FARM-A	FARM-B	RESIDENTIAL	COMMERCIAL	INDUSTRIAL	MINERAL RTS.	RAILROAD
0904		2,976	1,673,950	275,097	8,711,492		
0905		21,710	8,198,995	304,330			
FLORENCE	5,844,241	1,977,110	17,925,257	698,495	8,859,826		45,168
1906	1,547,856	41,312	613,935,240	83,074,181	43,881,622		40,723
1907							
1908	1,529,475	66,303	10,926,366	2,217,020	332,108		59,564
1909							
1910	55,321	12,390	415,975,606	34,481,385	15,353,867		
1911	645,706	38,211	46,681,055	1,739,749	7,813,992		
1917			3,483,250	153,972			
1919	950,467	29,188	4,512,313	899,912	22,960		40,571
1920	19,271	1,655	5,628,201	60,999,147	56,085,888		
1922			45,494,613	10,080,971			
1923	209,529	5,374	13,663,733	1,458,054			
1924	109,350	16,007	242,550,124	10,254,440	9,852		
1925			687,924	1,627,269	16,263		
1926	81,558	906	51,811,263	11,752,060			
1928							
1929			1,441,490				
1930			1,982,670				
1932							
1933							
1934			2,348,392	9,625,132			
1936				2,288,379	445,692		
1937				4,521,733			
1938			29,167,529	838,895	417,824		
1939							
1940		1,645	24,247,836	621,697			
1941	162,171	14,284	505,999	2,495,935	1,003,455		
1942							
1943							
1944	49,218	2,183	69,164	491,749	581,189		
1945		4,087	27,595,767	34,634,554	22,162,629		
1947			7,699,165				
1949							
1950				142,421	3,512		
1951	152,555	67,953	1,199,303	508,683	4,510		
1952							
1953							
1954			46,004,552	23,383,821	11,054,030		
1955			97,754	1,580,098	3,339,924		
1956			5,059,922				
1957			3,158,880				
1958	44,948	12,889	87,841,029	5,252,639	8,008		
1959		1,170			6,764		
1960					431,075		
1961		683	202,633,898	431,379			
1963							

CC 525 JOLIET

EQUALIZED VALUES FOR TAXING BODIES BY TAX CODE/TOWNSHIP & PROPERTY CLASS

COMM COLLEGE DIST 525 655 7860 7860

	FARM-A	FARM-B	RESIDENTIAL	COMMERCIAL	INDUSTRIAL	MINERAL RTS.	RAILROAD
1964							
1965			36,340,214				
1966			5,035,214	1,494,302	1,713,946		
1967							
1968							
1969		881	4,569				
1970		6,715	780	19,338,170	2,750,641		
1971			12,224,520	11,403,081			
1975			10,629,889				
FRANKFORT	5,557,425	323,836	1,960,638,224	337,790,828	167,439,751		140,858
1801	811,776	82,347	723,498				
1802	19,329,423	2,758,791	56,543,188	4,193,536	275,609		
1803	80,501	5,512					
1804	9,075,052	900,080	74,879,874	170,182			
1805	4,874,718	662,531	11,034,519		1,044		
1806			45,773				
1807	316,490	50,769	7,383,245				
1808		2,012	468,258				
GREEN GARDEN	34,387,960	4,462,042	151,076,353	4,363,718	276,653		
1601	2,921,947	377,646	30,752,562	2,780,027	14,888		
1602	67,169	26,269	13,662,676	292,134	81,168		
1603			104,162				27,861
1604	1,015,167	128,834	33,200,150				
1606	932,789	14,978	6,529,068	61,782	98,159		
1607	785,941	78,663	21,085,234	2,024,865	280,531		
1609	79,611	16,387	340,051		32,342		
1610			6,268,854	559,285			
1611			15,219,641				
1612	896	837	842,741	40,000	608		
1614							
1615			599,007				
1616			89,485	20,680			
1617		764	185,048		1,929		
1618			1,044,317	800,602			
1619			274,710				
1620			33,643,006	17,940,943	3,021,000		
1621	99,164	13,753	58,964,407	2,750,989			
1622			3,625,987				
1623	1,448,334	266,912	5,658,944				
1624							
1625	5,438	4,730	148,240	873,378			
1626		5,085	165,344,037	868,868			
1627			4,206,511				
1628			16,956,326	1,740,053			
1629		257	375,118				

CC 525 JOLIET

EQUALIZED VALUES FOR TAXING BODIES BY TAX CODE/TOWNSHIP & PROPERTY CLASS

COMM COLLEGE DIST 525 655 7860 7860

	FARM-A	FARM-B	RESIDENTIAL	COMMERCIAL	INDUSTRIAL	MINERAL RTS.	RAILROAD
1630		4,789					
1631	2,581,767	342,136	344,371,329	33,321,643	3,642,991		
1632	237,803	25,150	379,731,877	43,101,745	1,170,815		
1633	563,658	136,827	77,205,506	1,130,341			
1634	562,353	37,621	106,609,338	2,338,671	135,242		
1635			834,994	48,667			
1636			111,537				
1637			7,608,827				
1638							
1639	97,218	5,253	344,258		577		
1640			4,744,970				
1641			18,130,636				
1642			12,759				
1643			2,855,766				
1644			1,042,648				
1645			3,883,029				
1646				3,872,811			
1647			9,850				
1648	384,826	24,707	1,373,624		15,001		
1649			2,235,005				
HOMER	11,784,081	1,511,598	1,370,226,235	114,567,484	8,495,251		27,861
1001	582,223	237,208	1,904,019	139,551	555,677		
1002	2,059,117	381,054	5,486,100				
1003	85,150	6,487		1,427	11,665		
1004	582,118	115,816	5,933,675		20,000		
1007	3,760,736	903,553	24,686,474		178,892		307,616
1008	223,541	149,706	117,294	2,178,345	126,110		
1009			3,857				
1010	125,817	85,843	50,932,216	1,326,952	2,800,615		50,873
1011		6,342			4,771,997		
1012		21,266	74,040	4,427,350			
1013			75,708		93,127		
1014	261,452	202,464	629,680				
1015	13,000	92,910	4,031,444				
1016	130,987	21,380					
1017	37,150	59,246					
1018		6,793					
1021		4,319					
1022	30,533	35,053	46,495				
JACKSON	7,891,824	2,329,440	93,921,002	8,073,625	8,558,083		158,489
3001	67,223	7,357	14,405,556	2,430,853	9,763,197		24,248
3002	906,447	193,699	2,223,433	706,141	2,803,147		48,496
3003		567		3,125	98,769		178,780
3004					1,990		96,952
3005	1,313,645	32,505	5,167,700	1,404,628	909,438		24,008

CC 525 JOLIET

EQUALIZED VALUES FOR TAXING BODIES BY TAX CODE/TOWNSHIP & PROPERTY CLASS

COMM COLLEGE DIST 525 655 7860 7860

	FARM-A	FARM-B	RESIDENTIAL	COMMERCIAL	INDUSTRIAL	MINERAL RTS.	RAILROAD
3006	173,399	46,889	5,313,300	1,339,938	1,055,599		
3011	77,909	13,194	806,735,379	172,953,472	15,954,308		1,599,768
3012	1,018,172	86,789	36,427,535	7,238,723	2,301,302		169,764
3013			2,904,823	479,114	671,808		1,379,616
3016							
3017			18,720,786	822,772			
3018			15,846,289	522,664	1,126		
3019			6,022,472	15,071,879	5,936		
3021			442,893				
3022			15,553,986	287,066			
3024			9,029,547	659,964			
3025			1,947	152,716			
3026					393,576		
3028	330,157	70,559	2,585,465	33,400,604	1,740,571		
3030			14,880,611	133,450			
3031			5,671,173	249,106			
3032			13,915				
3033							
3034			8,474,783	11,749,797			
3035					11,018,046		
3037			27,609,274	13,971,464	7,883,836		96,704
3038	25,119	11,796	621,781	4,076,388	11,951,601		30,339
3039			1,636,654	698,090	53,098		26,004
3041			6,013,211	1,852,726	8,227		
3042			1,793,875				
3043			7,421,223				
3044				4,049			12,028
3045			2,283,338				
3046			40,980				
3047	58,987	161,823	614,982	1,094,672			
3048			107,312	16,163,911	691,741		
3049							
3050		62,712		318,756			
3051	1,204,128	17,910		4,482,070			
3052			4,222	6,902,075	76,577		
3053			153,519	303,184			
3054							
3055			4,243,002	53,272			
3056	157,542	6,683	3,956,384				
3057	223,080	27,792	119,814	1,191,243	4,275,728		
3058			1,031,691				
3059			4,617				
3060			171,907				
3061			56,110				
JOLIET	5,555,808	740,275	1,028,305,489	300,717,912	71,659,621		3,686,707
1102			49,204				
1103	47,696	15,661	62,160,965	8,556,683	6,288,952		58,349
1104			47,771	310,123	1,708,305		73,848

CC 525 JOLIET

Will County I.C.T.

458

EQUALIZED VALUES FOR TAXING BODIES BY TAX CODE/TOWNSHIP & PROPERTY CLASS

COMM COLLEGE DIST 525 655 7860 7860

	FARM-A	FARM-B	RESIDENTIAL	COMMERCIAL	INDUSTRIAL	MINERAL RTS.	RAILROAD
1105	320,589	105,746	204,412,596	43,314,455	9,874,060		31,758
1106	460,457	43,485	16,461,457	1,455,961	3,566,400		19,754
1107	184,571	16,494	8,378,594	616,470			
1108					58,776		
1109	1,290,124	59,055	33,230,367	2,580,062	1,029,283		279,770
1110			66,558,944	3,236,891	5,322		77,529
1111	54,366	15,720	2,266,145	71,495	5,846,279		128,250
1112			136,999,977	23,766,986	2,725,099		288,553
1113			1,693,464	207,113	804,440		26,960
1114	48,219	225	46,207,511	3,065,693	8,630,023		
1115	382,270	45,765	37,446,836	1,934,737	1,237,425		201,909
1116			875,725	245,456	111,494		25,484
1117		1,586	108,212,394	1,516,310	1,721,130		37,848
1118	358,165	162,229	143,874,444	3,050,709	465,840		276,186
1119			27,332,487	2,717,218	7,848		
1120		2,728	103,107				12,467
1121					122,894		
1122			20,224,297	1,464,736			
1123					10,116		
1124			1,604,880	165,577	724,997		117,617
1125		3,556	370,248	112,559	7,521,683		78,806
1126			284,227	71,605			
1128			12,166,388	392,083			
1130	110,281	20,916	38,785,686	134,098	18,238,361		
1132				260,191			
1134			985,790				
1135		4,295					
1136			4,349,254	112,847			
1137							
1138							
1139		17,197	132,377,281	29,764,218	57,451,602		
1140			55,743,286	5,852,506	48,697		
1141			15,459,227	2,068			
1142					1,545,080		
1143			4,606,718				
1144			4,565,102				
1145			27,898,648				
1146			44,622	2,059,091			
1147			238,522				
1148			2,291,308				
LOCKPORT	3,256,738	514,658	1,218,307,472	137,037,941	129,744,106		1,735,088
1401	258,750	153,353	169,408,157	12,887,537	187,711		86,553
1402	10,888,273	2,864,255	57,303,283	880,131	3,882,596		307,183
1403	5,077,057	1,420,865	4,068,000		1,002,896		
1404	398,950	125,635	239,600	202,850	7,499,300		
1405		24,956					
MANHATTAN	16,630,030	3,788,964	231,019,040	14,080,508	12,682,503		393,736

CC 525 JOLIET

EQUALIZED VALUES FOR TAXING BODIES BY TAX CODE/TOWNSHIP & PROPERTY CLASS

COMM COLLEGE DIST 525 655 7860 7860

	FARM-A	FARM-B	RESIDENTIAL	COMMERCIAL	INDUSTRIAL	MINERAL RTS.	RAILROAD
1501	414,282	244,835	542,451	568,122	2,659,349		15,195
1502	181,678	40,211	206,249		21,620		15,195
1509	496,549	162,900	688,996,374	84,231,660	35,159,535		39,291
1510	286,536	131,629	42,498,091	1,406,230	3,320		105,014
1511			80,565	187,965			
1512			27,235				
1516		3,428	16,324,138				
1517		1,462	435				
1518	645,202	55,294	4,964,525				7,598
1519		8,059					
1520	2,813,881	517,757	290,701,737	7,176,868	21,125,758		459,862
1521	27,720	42,425	4,981,677				
1524							
1525							
1526		14,194	8,761,530				
1527			85,500				
1531			43,211,466				
1532			57,055,389				
1533	246,043	3,542	195,723				
1534		5,723			3,320,827		
1535			67,062,522				
1536							
1540				203,965			
1556				59,222			
1557		5,661	140,000				
1558				627,710			
1559			2,735,794				
1560		8,922			25,306,354		
1561							
1562			8,849,532				
NEW LENOX	5,111,891	1,246,042	1,237,426,933	94,461,742	87,596,763		642,155
1705	10,510	59,641	75,201,949	10,638,002	2,168,491		58,498
1706	13,007,970	4,051,020	9,445,254	2,842,221	808,342		225,432
1708							
PEOTONE	13,018,480	4,110,661	84,647,203	13,480,223	3,976,833		283,930
0601		414	9,973		154,797		
0602	945,689	347,773	513,761,032	69,849,520	24,739,855		36,924
0603							
0604	2,776,415	658,833	188,882,263	4,750,685	4,175,785		159,244
0606		6,616	265,279,058	107,032,959			
0607			8,745,727	381,258			
0609			7,841,670	1,121,195			
0610			61,978	229,054			
0611	49,185	15,803	311,212,917	10,792,851			
0612		9,837	229,964,674	6,394,008			

CC 525 JOLIET

EQUALIZED VALUES FOR TAXING BODIES BY TAX CODE/TOWNSHIP & PROPERTY CLASS

COMM COLLEGE DIST 525 655 7860 7860

	FARM-A	FARM-B	RESIDENTIAL	COMMERCIAL	INDUSTRIAL	MINERAL RTS.	RAILROAD
0613					298,899		
0614			14,927,418	1,808,788			
0615			69,230,422				
0616				5,951,144			
0618			9,649,068				
0619							
0620			976,199	2,429,214	253,434		
0621	173,411	13,936	110,806,359	486,881			
0622		4,185	104,573,047	3,354,700			
0623			86,897	105,028			
0624				13,205			
0625				4,497			
PLAINFIELD	3,944,700	1,057,397	1,836,008,702	214,704,987	29,622,770		196,168
0207	113,885	15,275	46,766,703	451,300			133,126
0209	45,214	9,518	137,263		999,480		
0210	702,692	110,450	5,295,544	1,127,975	3,865,139		67,038
0211	58,767	25,199	5,518,132	141,048	12,650		
0212					390,000,000		17,116
0213	23,466	8,889-	7,075,605	844,822	28,719		
0215	313,907	12,519	541	136,685			
0216	40,571	19,631-	502,731				
0217							
0220							
0221					596,327		
0222					56,518		
REED	1,298,502	144,441	65,296,519	2,701,830	395,558,853		217,280
0507	70,685	12,060	9,890,671	885,253	1,988,071		41,986
0508					635,056		169,536
0510		4,979	38,832,470	19,352,675	8,800,173		
0520		11,313	452,817,610	143,866,749	48,313,196		7,585
0521		7,670	2,006,931	3,051,355	344,300		
0522	19,305	3,600	573,216		32,810,187		
0532							
0540	417,848	14,623	22,311,805	102,308	84,321		31,151
0541	357,848	53,501	358,698		6,073		8,397
0542			62,412	28,443			
0543		2,172	125,747		53,727		
0544		5,415	7,913,579				
0545	163,694	13,536	13,238,512	387,326	33,093		45,237
0546					11,172		
0548	1,628,817	337,875	38,409,415	3,543,235	2,537,213		44,463
0549	1,041,060	449,802	6,778,894	338,433			46,345
0550							
0552	514,982	64,777	155,339,377	81,286,588	6,614,304		
0553			8,997,151	1,481,364			

CC 525 JULIET

Will County I.C.T.

357

EQUALIZED VALUES FOR TAXING BODIES BY TAX CODE/TOWNSHIP & PROPERTY CLASS

COMM COLLEGE DIST 525 655 7860 7860

	FARM-A	FARM-B	RESIDENTIAL	COMMERCIAL	INDUSTRIAL	MINERAL RTS.	RAILROAD
0555				508,339			
0558	263,134	146,089	4,584,201				39,297
0559			122,784	372,052		7,279	13,002
0560			16,249,139	4,823,378		2,038,539	
0561	356,945	49,125	199,767			4,147,283	
0562			12,525,701				
0563							
0564			118,679				
0565	191,833	54,513	195,845,567	92,422			
0566				91,576			
0567			10,392,639	5,823,696			
0568				71,817	983,609		
0569			64,970				2,980
0570							
0571			17,709	104,164			
0572					236,875		
0573			26,663,868	2,562,264			
0574		17,966	51,757,038		9,738,829		
0575	8,293	3,264	231,316				
0576							
0577	210,128	12,342	65,461	222,673	4,294,344		
0580		3,414	460,573				
0581				913,230		1,080	
0582						239,646	
0583			14,156,573				
0584			6,582,975				
0585			7,724,885				
0586			1,729,873	899,643			
TROY	5,244,362	1,268,036	1,107,150,206	270,809,183	123,918,370		449,979
0602	7,175,419	1,886,000	37,985,516	325,171	1,698,062		
0604	4,419	3,205	1,001,626				
WESLEY	7,179,838	1,888,205	38,987,142	325,171	1,698,062		
0706	1,001,987	264,552	41,714,302	21,020	678,919		39,363
0715	228,210	131,654	15,437,370	7,885,647	137,606		
0716		1,845	196,327	5,450,596			
0719		7,604	539,515,462	43,502,143	324,086		
0724							
0726			270		247,372		
0727	128,068	43,107	5,216,471				
0729				60,956			
0730		110,855	76,352,179	491,192	336,513		
0731	386,440	201,148	314,484	1,161,603	14,753,573		
0753				8,571,630			
0754							
0756			51,910,599	172,520			

CC 525 JOLIET

EQUALIZED VALUES FOR TAXING BODIES BY TAX CODE/TOWNSHIP & PROPERTY CLASS

COMM COLLEGE DIST 525 655 7860 7860

	FARM-A	FARM-B	RESIDENTIAL	COMMERCIAL	INDUSTRIAL	MINERAL RTS.	RAILROAD
0768			22,525,941				
0769			963,040				
0772	125,411	14,333					
0773				250,543			
WHEATLAND	1,870,116	775,098	754,146,445	67,571,850	16,538,069		39,963
2007	426,307	82,351	378,680				
2008	7,321,823	2,028,107	7,215,603	1,002,953	1,328,934		174,465
2009	116,876	1,140	9,786,881	2,499,952			
2010							
2011							
WILL	7,865,006	2,111,598	17,381,164	3,502,905	1,328,934		174,465
0302	111,969	51,381	79,155,845	22,146,328	5,198,791		133,601
0303	1,009	4,772	953,798	1,836,440	1,999,523		
0304	3,563,675	531,000	22,003,406	6,706,207	1,312,193		919,433
0306							
0307				77,485			
0308	91,425	2,575	128,440	336,349			
0309	18,181	2,601	575				
0310							
0311				810			
0312	3,566	487					
WILMINGTON	3,789,825	592,816	102,242,064	31,103,619	8,510,507		1,053,034
1301	9,899,458	3,167,005	10,767,015	186,891			
1303	2,505,908	551,421	1,177,686				
1304	75,313	732					
WILTON	12,480,679	3,719,158	11,944,701	186,891			
COMM COLLEGE DIST 525							
TOTAL VALUE	161,913,810	34,169,330	13,275,613,211	2,051,459,839	2,237,552,002		11,265,367
CHANNAHON	605,046,198						
CUSTER	43,051,561						
DU PAGE	2,910,864,020						
FLORENCE	35,350,097						
FRANKFORT	2,471,890,922						
GREEN GARDEN	194,566,726						
HOMER	1,506,612,510						
JACKSON	121,132,463						
JOLIET	1,410,665,812						
LOCKPORT	1,490,596,003						
MANHATTAN	278,594,781						

CC 525 JOLIET

Will County I.C.T.
655

EQUALIZED VALUES FOR TAXING BODIES BY TAX CODE/TOWNSHIP & PROPERTY CLASS

COMM COLLEGE DIST 525 655 7860 7860

FARM-A

FARM-B

RESIDENTIAL

COMMERCIAL

INDUSTRIAL

MINERAL RTS.

RAILROAD

NEW LENOX	1,426,485,526						
PEOTONE	118,517,330						
PLAINFIELD	2,085,534,724						
REED	465,217,425						
TROY	1,508,840,136						
WESLEY	50,078,418						
WHEATLAND	840,941,541						
WILL	32,364,072						
WILMINGTON	147,291,865						
WILTON	28,331,429						
WILL CO TOTAL	17,771,973,559						
OTHER COUNTIES							
GRAND TOTAL	17,771,973,559						



CC 525 JOLIET

Miscellaneous Districts

EQUALIZED VALUES FOR TAXING BODIES BY TAX CODE/TOWNSHIP & PROPERTY CLASS





F.-W. MULTI-TWP ASMNT 392 8040 8040

	FARM-A	FARM-B	RESIDENTIAL	COMMERCIAL	INDUSTRIAL	MINERAL RTS.	RAILROAD
0901			1,375,544	63,790	53,821		
0902	5,844,241	1,952,424	6,676,768	55,278	94,513		45,168
0904		2,976	1,673,950	275,097	8,711,492		
0905		21,710	8,198,995	304,330			
FLORENCE	5,844,241	1,977,110	17,925,257	698,495	8,859,826		45,168
1301	9,899,458	3,167,005	10,767,015	186,891			
1303	2,505,908	551,421	1,177,686				
1304	75,313	732					
WILTON	12,480,679	3,719,158	11,944,701	186,891			
F.-W. MULTI-TWP ASMNT							
TOTAL VALUE	18,324,920	5,696,268	29,869,958	885,386	8,859,826		45,168

FLORENCE	35,350,097						
WILTON	28,331,429						
WILL CO TOTAL	63,681,526						

OTHER COUNTIES

GRAND TOTAL 63,681,526



F.W. Multi-TWP.

EQUALIZED VALUES FOR TAXING BODIES BY TAX CODE/TOWNSHIP & PROPERTY CLASS

DUPAGE WATER COMM	980 8080 8080	FARM-A	FARM-B	RESIDENTIAL	COMMERCIAL	INDUSTRIAL	MINERAL RTS.	RAILROAD
1229				370,980,364	3,078,700	8,700		
1258				16,028,695				
1260								
1261						5,700		
1263				17,833,100				
DU PAGE				404,842,159	3,078,700	14,400		
0711			1,666	1,574,581,350	75,276,322	2,066,666		
0713	407,130		33,436	51,505,471	16,703,570			
0744				6,511,079				
0754								
0756				51,910,599	172,520			
0757				21,883,624				
WHEATLAND	407,130		35,102	1,706,392,123	92,152,412	2,066,666		
DUPAGE WATER COMM								
TOTAL VALUE	407,130		35,102	2,111,234,262	95,231,112	2,081,066		
DU PAGE	407,935,259							
WHEATLAND	1,801,053,433							
WILL CO TOTAL	2,208,988,692							
OTHER COUNTIES								
GRAND TOTAL	2,208,988,692							

Du PAGE WATER

EQUALIZED VALUES FOR TAXING BODIES BY TAX CODE/TOWNSHIP & PROPERTY CLASS

FOX METRO WATER RECL 700 8090 8090

FARM-A

FARM-B

RESIDENTIAL

COMMERCIAL

INDUSTRIAL

MINERAL RTS.

RAILROAD

0741

51,595,618

0742

0743

0747

1,782,943

0748

8,215,844

0749

0750

39,168,080

0751

77,247,087

980,941

0770

WHEATLAND

176,226,629

2,763,884

FOX METRO WATER RECL

TOTAL VALUE

176,226,629

2,763,884

WHEATLAND

178,990,513

WILL CO TOTAL

178,990,513

OTHER COUNTIES

GRAND TOTAL

178,990,513

FOX METRO

EQUALIZED VALUES FOR TAXING BODIES BY TAX CODE/TOWNSHIP & PROPERTY CLASS

REED TWP MOSQ ABATMNT 979 8230 8230

	FARM-A	FARM-B	RESIDENTIAL	COMMERCIAL	INDUSTRIAL	MINERAL RTS.	RAILROAD
0207	113,885	15,275	46,766,703	451,300			133,126
0209	45,214	9,518	137,263		999,480		
0210	702,692	110,450	5,295,544	1,127,975	3,865,139		67,038
0211	58,767	25,199	5,518,132	141,048	12,650		
0212					390,000,000		17,116
0213	23,466	8,889-	7,075,605	844,822	28,719		
0215	313,907	12,519	541	136,685			
0216	40,571	19,631-	502,731				
0217							
0220							
0221					596,327		
0222					56,538		

REED	1,298,502	144,441	65,296,519	2,701,830	395,558,853		217,280
------	-----------	---------	------------	-----------	-------------	--	---------

REED TWP MOSQ ABATMNT

TOTAL VALUE	1,298,502	144,441	65,296,519	2,701,830	395,558,853		217,280
-------------	-----------	---------	------------	-----------	-------------	--	---------

REED	465,217,425						
WILL CO TOTAL	465,217,425						

OTHER COUNTIES

GRAND TOTAL 465,217,425

--	--	--	--	--	--	--	--

--	--	--	--	--	--	--	--

--	--	--	--	--	--	--	--

--	--	--	--	--	--	--	--

--	--	--	--	--	--	--	--

--	--	--	--	--	--	--	--

REED TWP MOSQUITO ABAT

EQUALIZED VALUES FOR TAXING BODIES BY TAX CODE/TOWNSHIP & PROPERTY CLASS

ROMEO MOSQ ABATEMENT 991 8260 8260

	FARM-A	FARM-B	RESIDENTIAL	COMMERCIAL	INDUSTRIAL	MINERAL RTS.	RAILROAD
1201	13,700	125		5,966,910	1,587,800		
1204			36,900		57,323,036		103,850
1205							
1208*	26,300	6,042	191,525,491	1,574,100	24,940,735		
1210							
1216			140,600		44,655,858		480,684
1217			96,100	106,600	1,294,800		180,424
1218		1,396	13,500	67,000	2,400		
1219				29,800			
1221			3,892,602				
1226			78,500	185,105			
1235		533	47,000		144,300		
1267				225,100	207,900		
1268			10,300	1,202,800	8,321,764		
1270			104,429	191,310	639,247		
1284				5,211,005			
DU PAGE	40,000	8,096	195,945,422	14,759,730	139,117,840		764,958
1116			875,725	245,456	111,494		25,484
1117*		1,586	108,212,394	1,776,038	1,721,130		37,848
1123					10,116		
1124			1,604,880	165,577	724,997		117,617
1125		3,556	370,248	112,559	7,521,683		78,806
1142					1,545,080		
1146			44,622	2,059,091			
LOCKPORT		5,142	111,107,869	4,358,721	11,634,500		259,755
ROMEO MOSQ ABATEMENT							
TOTAL VALUE	40,000	13,238	307,053,291	19,118,451	150,752,340		1,024,713
DU PAGE	350,636,046						
LOCKPORT	127,365,987						
WILL CO TOTAL	478,002,033						
OTHER COUNTIES							
GRAND TOTAL	478,002,033						

Romeo Mosquito Abat

EQUALIZED VALUES FOR TAXING BODIES BY TAX CODE/TOWNSHIP & PROPERTY CLASS

BONNIE B F M SAN DIST 971 8320 8320

	FARM-A	FARM-B	RESIDENTIAL	COMMERCIAL	INDUSTRIAL	MINERAL RTS.	RAILROAD
1610			6,268,854	559,285			
1627			4,206,511				
1628			16,956,326	1,740,053			
1642			12,759				
1643			2,855,766				
1646				3,872,811			
HOMER			30,300,216	6,172,149			
1122			20,224,297	1,464,736			
1128			12,166,388	392,083			
1136			4,349,254	112,847			
LOCKPORT			36,739,939	1,969,666			
BONNIE B F M SAN DIST							
TOTAL VALUE			67,040,155	8,141,815			
HOMER		36,472,365					
LOCKPORT		38,709,605					
WILL CO TOTAL		75,181,970					
OTHER COUNTIES							
GRAND TOTAL		75,181,970					
<p><i>BONNIE B. F. M. SAN DIST</i></p>							

EQUALIZED VALUES FOR TAXING BODIES BY TAX CODE/TOWNSHIP & PROPERTY CLASS

EAST JOLIET SAN DIST 987 8340 8340

FARM-A

FARM-B

RESIDENTIAL

COMMERCIAL

INDUSTRIAL

MINERAL RTS.

RAILROAD

3030

14,880,611

133,450

3031

5,671,173

249,106

3032

13,815

3059

4,617

3060

171,907

JOLIET

20,742,223

382,556

EAST JOLIET SAN DIST

TOTAL VALUE

20,742,223

382,556

JOLIET

21,124,779

WILL CO TOTAL

21,124,779

OTHER COUNTIES

GRAND TOTAL

21,124,779

E. JOLIET SAN DIST.

EQUALIZED VALUES FOR TAXING BODIES BY TAX CODE/TOWNSHIP & PROPERTY CLASS

GREENFIELD SAN DIST

978 8360 8360

FARM-A

FARM-B

RESIDENTIAL

COMMERCIAL

INDUSTRIAL

MINERAL RTS.

RAILROAD

3045

2,283,338

JOLIET

2,283,338

GREENFIELD SAN DIST

TOTAL VALUE

2,283,338

JOLIET

2,283,338

WILL CO TOTAL

2,283,338

OTHER COUNTIES

GRAND TOTAL

2,283,338

Greenfield San Dist

Will County I.G.T.

325

EQUALIZED VALUES FOR TAXING BODIES BY TAX CODE/TOWNSHIP & PROPERTY CLASS

LOCKPT HTS SAN DIST	972 8380 8380	FARM-A	FARM-B	RESIDENTIAL	COMMERCIAL	INDUSTRIAL	MINERAL RTS.	RAILROAD
---------------------	---------------	--------	--------	-------------	------------	------------	--------------	----------

	1611			15,219,641				
	1622			3,625,987				
HOMER				18,845,628				

	1126			284,227	71,605			
LOCKPORT				284,227	71,605			

LOCKPT HTS SAN DIST	TOTAL VALUE			19,129,855	71,605			
HOMER	18,845,628							
LOCKPORT	355,832							
WILL CO TOTAL	19,201,460							

OTHER COUNTIES	GRAND TOTAL	19,201,460						

--	--	--	--	--	--	--	--	--

--	--	--	--	--	--	--	--	--

--	--	--	--	--	--	--	--	--

--	--	--	--	--	--	--	--	--

--	--	--	--	--	--	--	--	--

--	--	--	--	--	--	--	--	--

LOCKPORT HTS SAN DIST

EQUALIZED VALUES FOR TAXING BODIES BY TAX CODE/TOWNSHIP & PROPERTY CLASS

OAK H-ING PK SAN DIST 974 8400 8400

FARM-A

FARM-B

RESIDENTIAL

COMMERCIAL

INDUSTRIAL

MINERAL RTS.

RAILROAD

3016

3017

3021

3024

18,720,786

822,772

442,893

9,029,547

659,964

JOLIET

28,193,226

1,482,736

OAK H-ING PK SAN DIST

TOTAL VALUE

28,193,226

1,482,736

JOLIET

29,675,962

WILL CO TOTAL

29,675,962

OTHER COUNTIES

GRAND TOTAL

29,675,962

OAK H-ING PK SAN DIST

EQUALIZED VALUES FOR TAXING BODIES BY TAX CODE/TOWNSHIP & PROPERTY CLASS

S E JOLIET SAN DIST	988 8420 8420	FARM-A	FARM-B	RESIDENTIAL	COMMERCIAL	INDUSTRIAL	MINERAL RTS.	RAILROAD
3041				6,013,211	1,852,726	8,227		
3042				1,793,875				
3043				7,421,223				

JOLIET 15,228,309 1,852,726 8,227

S E JOLIET SAN DIST TOTAL VALUE 15,228,309 1,852,726 8,227

JOLIET 17,089,262
WILL CO TOTAL 17,089,262

OTHER COUNTIES
GRAND TOTAL 17,089,262

[Redacted]

[Redacted]

[Redacted]

[Redacted]

[Redacted]

[Redacted]

S.E. JOLIET SAN DIST

EQUALIZED VALUES FOR TAXING BODIES BY TAX CODE/TOWNSHIP & PROPERTY CLASS

SUNNYLAND SAN DIST

986 8440 8440

FARM-A

FARM-B

RESIDENTIAL

COMMERCIAL

INDUSTRIAL

MINERAL RTS.

RAILROAD

1134

985,790

LOCKPORT

985,790

0607

8,745,727

381,258

0623

86,897

105,028

PLAINFIELD

8,832,624

486,286

SUNNYLAND SAN DIST

TOTAL VALUE

9,818,414

486,286

LOCKPORT

985,790

PLAINFIELD

9,318,910

WILL CO TOTAL

10,304,700

OTHER COUNTIES

GRAND TOTAL

10,304,700

SUNNYLAND SAN DIST

EQUALIZED VALUES FOR TAXING BODIES BY TAX CODE/TOWNSHIP & PROPERTY CLASS

THORN CREEK BASIN SAN 973 8460 8460

	FARM-A	FARM-B	RESIDENTIAL	COMMERCIAL	INDUSTRIAL	MINERAL RTS.	RAILROAD
2316			3,150,445	3,070,916			
2324			9,449,241	49,661	19,815		
2325	625,704	45,103	175,788,499	7,918,738	80,103		168,785
2327	49,136	5,858	56,973,811	12,440,137	653,913		85,827
2328			77,359				
2329					810		
2330			54,464				
2331	34,999	6,034					
2335							
2337			44,249				
2340			4,092				
2342			1,012,957	100,889			
2344		184		161,639			
2346			1,675,209	99,057			
2348			61,520	235,108	2,358		
2349			654,324	2,985,849	144,753		
2350			167,209				
2352							
2353							
2354			134,959	178,954			
2355	38,971	2,911			5,457		
2357							
2358			1,909	189,900			
2359			56,152				
CRETE	748,810	60,090	249,306,399	27,430,848	907,209		254,612
2102			33,323,181	496,090	30,459		
2103			117,850				
MONEE			33,441,031	496,090	30,459		
THORN CREEK BASIN SAN							
TOTAL VALUE	748,810	60,090	282,747,430	27,926,938	937,668		254,612
CRETE	278,707,968						
MONEE	31,967,580						
WILL CO TOTAL	112,675,548						

OTHER COUNTIES

GRAND TOTAL	312,675,548						
-------------	-------------	--	--	--	--	--	--

--	--	--	--	--	--	--	--

THORN CREEK SAN DIST.

EQUALIZED VALUES FOR TAXING BODIES BY TAX CODE/TOWNSHIP & PROPERTY CLASS

E JOLIET ST LT DIST 982 8520 8520

	FARM-A	FARM-B	RESIDENTIAL	COMMERCIAL	INDUSTRIAL	MINERAL RTS.	RAILROAD
3018			15,846,289	522,664	1,126		
3030			14,880,811	133,450			
3058			1,031,691				
3060			171,907				

JOLIET 31,930,498 656,114 1,126

E JOLIET ST LT DIST							
TOTAL VALUE			31,930,498	656,114	1,126		

JOLIET 32,587,738
WILL CO TOTAL 32,587,738

OTHER COUNTIES							
----------------	--	--	--	--	--	--	--

GRAND TOTAL 32,587,738

[Redacted table row]

[Redacted table row]

[Redacted table row]

[Redacted table row]

[Redacted table row]

[Redacted table row]

[Redacted table row]

E. JOLIET ST. LT DIST.

EQUALIZED VALUES FOR TAXING BODIES BY TAX CODE/TOWNSHIP & PROPERTY CLASS

E MORELAND ST LT DIST 983 8540 8540

FARM-A FARM-B RESIDENTIAL COMMERCIAL INDUSTRIAL MINERAL RTS. RAILROAD

3022		15,553,986	287,066			
3024		9,029,547	659,964			
JOLIET		24,583,533	947,030			

E MORELAND ST LT DIST

TOTAL VALUE		24,583,533	947,030			
-------------	--	------------	---------	--	--	--

JOLIET 25,530,563
WILL CO TOTAL 25,530,563

OTHER COUNTIES

GRAND TOTAL	25,530,563					
-------------	------------	--	--	--	--	--

--	--	--	--	--	--	--

--	--	--	--	--	--	--

--	--	--	--	--	--	--

--	--	--	--	--	--	--

--	--	--	--	--	--	--

--	--	--	--	--	--	--

E. MORELAND ST LT DIST

EQUALIZED VALUES FOR TAXING BODIES BY TAX CODE/TOWNSHIP & PROPERTY CLASS

PREST HTS ST LT DIST	981 8560 8560	FARM-A	FARM-B	RESIDENTIAL	COMMERCIAL	INDUSTRIAL	MINERAL RTS.	RAILROAD
----------------------	---------------	--------	--------	-------------	------------	------------	--------------	----------

3043				7,421,223				
------	--	--	--	-----------	--	--	--	--

JOLIET				7,421,223				
--------	--	--	--	-----------	--	--	--	--

PREST HTS ST LT DIST								
TOTAL VALUE				7,421,223				

JOLIET	7,421,223							
WILL CO TOTAL	7,421,223							

OTHER COUNTIES

GRAND TOTAL	7,421,223							
-------------	-----------	--	--	--	--	--	--	--

Preston Hts

Value No-Detail

County & Forest Preserve

EQUALIZED VALUES FOR TAXING BODIES BY TAX CODE/TOWNSHIP & PROPERTY CLASS

WILL COUNTY

999 0010 0010

FARM

NONFARM

RAILROAD

TOTAL

0415				
0417	59,119	2,124,067		2,183,186
0418	717,971	21,656,000		22,373,971
0419	215,974	204,764,221		204,980,195
0420	84,260	1,950,243	41,174	2,075,677
0421	14,084	30,912,065		30,926,149
0422	112,744	250,401,846	472,836	250,987,426
0423	130,919	21,138,595	29,526	21,299,040
0424	419,570	5,791,223	376,184	6,586,977
0425	633	97,286		97,919
0426	26,456	128,423		154,879
0427		272,406	99,544	371,950
0428	74,671	2,181,351		2,256,022
0429				
0430	5,870	2,116,309		2,122,179
0431	8,684	27,450,355		27,459,039
0432				
0433		27,277,215		27,277,215
0434		1,595,691		1,595,691
0435				
0436				28,252,134-
0437		18,036		18,036
0438		391,961		391,961
0439	106,943	521,830		628,773
0440		1,259,913		1,259,913
0441				
CHANNAHON	1,977,898	602,049,036	1,019,264	605,046,198

2303	19,006	8,351,935		8,370,941
2304		56,770		56,770
2305	999,638	4,389,658		5,389,296
2306				
2308	17,514,141	194,485,103	287,172	212,286,416
2309	89,396	7,178,163		7,267,559
2310		13,240		13,240
2311		388,380		388,380
2313	89,556	8,444,687		8,534,243
2314	155,234	696,754		851,988
2316		6,221,361		6,221,361
2319		37,641		37,641
2321		7,422,132		7,422,132
2324		9,518,717		9,518,717
2325	670,807	183,787,340	168,785	184,626,932
2327	54,994	70,067,861	85,827	70,208,682
2328		77,359		77,359
2329		810		810
2330		54,464		54,464
2331	41,033			41,033

COUNTY & FOREST

EQUALIZED VALUES FOR TAXING BODIES BY TAX CODE/TOWNSHIP & PROPERTY CLASS

WILL COUNTY

999 0010 0010

FARM NONFARM RAILROAD TOTAL

2333		146,285		146,285	
2334		34,292		34,292	
2335					
2337		44,249		44,249	
2338					
2339		31,023		31,023	
2340		4,092		4,092	
2341					
2342		1,113,846		1,113,846	
2344	184	161,639		161,639	
2346		1,774,266		1,774,266	
2348		298,986		298,986	1,504,711-
2349		3,784,926		3,784,926	5,465,080-
2350		167,209		167,209	
2351					
2352					959,569-
2353					
2354		313,913		313,913	3,646,341-
2355	41,882	5,457		47,339	2,834,556-
2356	272,277	104,537		376,814	343,587-
2357					
2358		191,809		191,809	939,487-
2359		56,152		56,152	
CRETE	19,948,148	509,425,056	541,784	529,914,988	
0104	6,646,509	31,840,661	36,264	38,523,434	
0105	1,456,295	845,438		2,301,733	
0106		2,226,394		2,226,394	
CUSTER	8,102,804	34,912,493	36,264	43,051,561	
1201	13,825	7,554,710		7,568,535	2,032,830-
1202					
1203	592	6,532,341		6,532,933	
1204		57,359,936	103,850	57,463,786	
1205					
1206		154,100		154,100	
1207	7,634	4,599,000		4,606,634	
1208	32,342	211,060,056		211,092,398	
1209	59,608	1,095,200		1,154,808	
1210					
1211		19,100		19,100	
1212	123,204			123,204	
1213	1,073			1,073	
1214	247,479	1,835,102,321		1,835,349,800	
1215		38,070,305		38,070,305	

COUNTY & FOREST

Will County I.C.T.

288

EQUALIZED VALUES FOR TAXING BODIES BY TAX CODE/TOWNSHIP & PROPERTY CLASS

WILL COUNTY

999 0010 0010

FARM NONFARM RAILROAD TOTAL

1216		44,796,458	480,684	45,277,142	
1217		1,497,500	180,424	1,677,924	
1218	1,396	82,900		84,296	
1219		29,800		29,800	
1220		4,008,305		4,008,305	
1221		3,892,602		3,892,602	
1222		21,500		21,500	
1223					
1224	481	549,400		549,881	
1225					
1226	-	263,605		263,605	3,100-
1227		61,100		61,100	
1228		362,800		362,800	
1229		374,067,764		374,067,764	
1230	26,290	702,100		728,390	
1231		145,600		145,600	
1232		30,500		30,500	
1233	46,640			46,640	
1234		144,874,125		144,874,125	
1235	533	191,300		191,833	
1236	29,383	77,500		106,883	
1251	655	134,108,230		134,108,885	
1254	348,244	40,074,849		40,423,093	
1258		16,028,695		16,028,695	
1260					
1261		5,700		5,700	
1262		1,121,200		1,121,200	
1263		17,833,100		17,833,100	
1264		545,700		545,700	
1265		242,770,670		242,770,670	
1266	70,459	5,954,147		6,024,606	
1267		433,000		433,000	
1268		9,534,864		9,534,864	
1269					
1270		934,986		934,986	2,601,619-
1271		6,870,344		6,870,344	36,074,696-
1272		42,290,736		42,290,736	
1273		82,071,355		82,071,355	
1274	10,551	53,800		64,351	
1275					
1276					
1277		504,300		504,300	
1278					
1279					
1280		9,168,289		9,168,289	13,792,512-
1282					
1283		1,821,905		1,821,905	
1284		5,211,005		5,211,005	
1285					
1287		3,054,200		3,054,200	
1288	78,956	226,800		305,756	

County & Forest

EQUALIZED VALUES FOR TAXING BODIES BY TAX CODE/TOWNSHIP & PROPERTY CLASS

WILL COUNTY

999 0010 0010

FARM

NONFARM

RAILROAD

TOTAL

1292		1,923,600		1,923,600
1293				
1294	4,748	18,610		23,356
				8,361,400-

DU PAGE 1,104,091 3,359,762,013 764,958 3,361,631,062

0901		1,493,155		1,493,155
0902	7,796,665	6,826,559	45,168	14,668,392
0904	2,976	10,660,539		10,663,515
0905	21,710	8,503,325		8,525,035

FLORENCE	7,821,351	27,483,578	45,168	35,350,097
----------	-----------	------------	--------	------------

1906	1,589,168	740,891,043	40,723	742,520,934
1907				
1908	1,595,778	13,475,494	59,564	15,130,836
1909				

1910	67,711	465,810,858		465,878,569
1911	683,917	56,234,796		56,918,713
1917		3,637,222		3,637,222

1919	979,655	5,435,185	40,571	6,455,411
1920	20,926	122,713,236		122,734,162
1922		55,575,584		55,575,584

1923	214,903	15,121,787		15,336,690
1924	125,357	252,814,416		252,939,773
1925		2,331,456		2,331,456

1926	82,464	63,563,323		63,645,787
1928				
1929		1,441,490		1,441,490
1930		1,982,670		1,982,670

1932				
1933				

1934		11,973,524		11,973,524
1936		2,734,071		2,734,071
1937		4,521,733		4,521,733

1938		30,424,248		30,424,248
1939				
1940	1,645	24,869,533		24,871,178

1941	176,455	4,005,389		4,181,844
1942				
1943				

1944	51,401	1,142,102		1,193,503
1945	4,087	84,392,950		84,397,037
1947		7,699,165		7,699,165

1949				
1950		145,933		145,933
1951	220,508	1,712,496		1,933,004

Courty & Forest

EQUALIZED VALUES FOR TAXING BODIES BY TAX CODE/TOWNSHIP & PROPERTY CLASS

WILL COUNTY 999 0010 0010 FARM NONFARM RAILROAD TOTAL

1952				
1953				
1954		80,442,403		80,442,403
1955		5,017,776		5,017,776
1956		5,059,922		5,059,922
1957		3,158,880		3,158,880
1958	57,837	93,101,676		93,159,513
1959	1,170	6,764		7,934
1960		431,075		431,075
1961	683	203,065,277		203,065,960
1963				
1964				
1965		36,340,214		36,340,214
1966		8,243,462		8,243,462
1967				
1968				
1969	881	4,569		5,450
1970	6,715	22,089,591		22,096,306
1971		23,627,601		23,627,601
1975		10,629,889		10,629,889
FRANKFORT	5,881,261	2,465,868,803	140,858	2,471,890,922

1801	894,123	723,498		1,617,621
1802	22,088,214	61,012,331		83,100,545
1803	86,013			86,013
1804	9,975,132	75,050,056		85,025,188
1805	5,537,249	11,035,563		16,572,812
1806		45,773		45,773
1807	267,259	7,383,245		7,650,504
1808	2,012	466,258		468,270
GREEN GARDEN	38,850,002	155,716,724		194,566,726

1601	3,299,593	33,547,477		36,847,070
1602	93,438	14,035,978		14,129,416
1603		104,162	27,861	132,023
1604	1,144,001	33,200,150		34,344,151
1606	947,767	6,689,009		7,636,776
1607	864,604	23,390,630		24,255,234
1609	95,998	372,393		468,391
1610		6,828,139		6,828,139
1611		15,219,641		15,219,641
1612	1,733	883,349		885,082
1614				
1615		599,007		599,007
1616		110,165		110,165

COUNTY & FOREST

EQUALIZED VALUES FOR TAXING BODIES BY TAX CODE/TOWNSHIP & PROPERTY CLASS

WILL COUNTY

999 0010 0010

	FARM	NONFARM	RAILROAD	TOTAL
1617	764	186,977		187,741
1618		1,844,919		1,844,919
1619		274,710		274,710
1620		54,604,949		54,604,949
1621	112,917	61,715,396		61,828,313
1622		3,625,987		3,625,987
1623	1,715,246	5,658,944		7,374,190
1624				
1625	10,168	1,021,618		1,031,786
1626	5,085	166,212,905		166,217,990
1627		4,206,511		4,206,511
1628		18,696,379		18,696,379
1629	257	375,118		375,375
1630	4,789			4,789
1631	2,923,903	381,335,963		384,259,866
1632	262,953	424,004,437		424,267,390
1633	700,485	78,335,847		79,036,332
1634	599,974	109,083,251		109,683,225
1635		883,661		883,661
1636		111,537		111,537
1637		7,608,827		7,608,827
1638				
1639	102,471	344,835		447,306
1640		4,744,970		4,744,970
1641		18,130,636		18,130,636
1642		12,759		12,759
1643		2,855,766		2,855,766
1644		1,042,648		1,042,648
1645		3,883,029		3,883,029
1646		3,872,811		3,872,811
1647		9,850		9,850
1648	409,533	1,388,625		1,798,158
1649		2,235,005		2,235,005
HOMER	13,295,679	1,493,288,970	27,861	1,506,612,510
1001	819,431	2,599,247		3,418,678
1002	2,440,171	5,486,100		7,926,271
1003	91,637	13,092		104,729
1004	697,934	5,953,675		6,651,609
1007	4,664,289	24,865,366	307,616	29,837,271
1008	373,247	2,421,749		2,794,996
1009		3,857		3,857
1010	211,660	55,059,783	50,873	55,322,316
1011	6,342	4,771,997		4,778,339
1012	21,266	4,501,390		4,522,656
1013		168,835		168,835
1014	463,916	629,680		1,093,596
1015	105,910	4,031,444		4,137,354

County of Forest

h3e

EQUALIZED VALUES FOR TAXING BODIES BY TAX CODE/TOWNSHIP & PROPERTY CLASS

WILL COUNTY

999 0010 0010

FARM NONFARM RAILROAD TOTAL

1016	152,367			152,367
1017	96,396			96,396
1018	6,793			6,793
1021	4,319			4,319
1022	65,586	46,495		112,081
JACKSON				
	10,221,264	110,552,710	358,489	121,132,463
3001	74,580	26,599,606	24,248	26,698,434
3002	1,100,146	5,732,721	48,496	6,881,363
3003	567	101,894	178,780	281,241
3004		1,990	96,952	98,942
3005	1,346,150	7,481,766	24,008	8,851,924
3006	220,288	7,708,837		7,929,125
3011	91,103	995,643,159	1,599,768	997,334,030
3012	1,104,961	45,967,560	169,764	47,242,285
3013		4,055,745	1,379,616	5,435,361
3016				
3017		19,543,558		19,543,558
3018		16,370,079		16,370,079
3019		21,100,287		21,100,287
3021		442,893		442,893
3022		15,841,052		15,841,052
3024		9,689,511		9,689,511
3025		154,663		154,663
3026		393,576		393,576
3028	400,716	37,726,640		38,127,356
3030		15,014,061		15,014,061
3031		5,920,279		5,920,279
3032		13,915		13,915
3033				
3034		20,224,580		20,224,580
3035		11,018,046		11,018,046
3037		49,464,574	96,704	49,561,278
3038	36,915	16,649,770	30,339	16,717,024
3039		2,387,842	26,004	2,413,846
3041		7,874,164		7,874,164
3042		1,793,875		1,793,875
3043		7,421,223		7,421,223
3044		4,049	12,028	16,077
3045		2,283,338		2,283,338
3046		40,980		40,980
3047	220,810	1,709,654		1,930,464
3048		16,962,964		16,962,964
3049				
3050	62,712	318,756		381,468
3051	1,222,038	4,482,070		5,704,108
3052		6,982,874		6,982,874
3053		456,703		456,703
				4,156,110-
				133,683-

County of Forest

EQUALIZED VALUES FOR TAXING BODIES BY TAX CODE/TOWNSHIP & PROPERTY CLASS

WILL COUNTY

999 0010 0010

FARM NONFARM RAILROAD TOTAL

3054				
3055		4,296,274		4,296,274
3056	164,225	3,956,384		4,120,609
3057	250,872	5,586,785		5,837,657
3058		1,031,691		1,031,691
3059		4,617		4,617
3060		171,907		171,907
3061		56,110		56,110
JOLIET	6,296,083	1,400,683,022	3,686,707	1,410,665,812

1102		49,204		49,204
1103	63,357	77,006,600	58,349	77,128,306
1104		2,066,199	73,848	2,140,047
1105	426,335	257,601,111	31,758	258,059,204
1106	503,942	21,483,818	19,754	22,007,514
1107	201,065	8,995,064		9,196,129
1108		58,776		58,776
1109	1,349,179	36,839,712	279,770	38,468,661
1110		69,801,157	77,529	69,878,686
1111	70,086	8,183,919	128,250	8,382,255
1112		163,492,062	288,553	163,780,615
1113		2,705,017	26,960	2,731,977
1114	48,444	57,903,227		57,951,671
1115	428,035	40,618,998	201,909	41,248,942
1116		1,232,675	25,484	1,258,159
1117	1,586	111,449,834	37,848	111,489,268
1118	520,394	147,390,993	276,186	148,187,573
1119		30,057,553		30,057,553
1120	2,728	103,107	12,467	118,302
1121		122,894		122,894
1122		21,689,033		21,689,033
1123		10,116		10,116
1124		2,495,454	117,617	2,613,071
1125	3,556	8,004,490	78,806	8,086,852
1126		355,832		355,832
1128		12,558,471		12,558,471
1130	131,197	57,158,145		57,289,342
1132		260,191		260,191
1134		985,790		985,790
1135	4,295			4,295
1136		4,462,101		4,462,101
1137				
1138				
1139	17,197	219,593,101		219,610,298
1140		61,644,489		61,644,489
1141		15,461,295		15,461,295
1142		1,545,080		1,545,080
1143		4,606,718		4,606,718

COUNTY & FOREST

EQUALIZED VALUES FOR TAXING BODIES BY TAX CODE/TOWNSHIP & PROPERTY CLASS

WILL COUNTY	999 0010 0010	FARM	NONFARM	RAILROAD	TOTAL	
			4,565,102		4,565,102	
			27,898,648		27,898,648	
			2,103,713		2,103,713	508,192-
			238,522		238,522	
			2,291,308		2,291,308	
LOCKPORT	3,771,396	1,485,089,519		1,735,088	1,490,596,003	
		412,003	182,483,405	86,553	182,981,961	
		12,959,528	62,286,000	307,183	75,552,711	
		6,497,922	5,070,896		11,568,818	
		524,585	7,941,750		8,466,335	
		24,956			24,956	
MANHATTAN	20,418,994	257,782,051		393,736	278,594,781	
			33,849,730		33,849,730	
			117,850		117,850	
		170,631	7,634,142		7,804,773	
			2,998,216		2,998,216	
		135,455	89,862,288	102,915	90,100,658	
			122,010		122,010	
			53,943		53,943	
		3,785	2,260,490		2,264,275	
		193,904	117,143,375	88,713	117,425,992	
		3,438,321	8,151,081	196,518	11,785,920	
		5,944	122,093		128,037	
		656	817,617		818,273	1,372,708-
		5,294	1,482,134		1,487,428	29,932,930-
		236	33,177		33,413	159,676-
		1,694	9,226		10,920	1,015,563-
		1,130	81,603		82,733	11,206,547-
		107,830	107,311		215,141	5,811,758-
			396		396	
		8,262,280	51,076,711		59,338,991	
			350		350	
			671,436		671,436	8,493,273-
		629,910	196,812		826,722	34,607,176-
		125,833	711,285		837,118	16,993,457-
		365,298			365,298	
		1,803			1,803	
		59,589	4,547,490		4,607,079	2,257,467-
MONROE	11,509,593	322,050,766		388,146	335,948,505	

County & Forest

EQUALIZED VALUES FOR TAXING BODIES BY TAX CODE/TOWNSHIP & PROPERTY CLASS

WILL COUNTY

999 0010 0010

FARM NONFARM RAILROAD TOTAL

1501	659,117	1,769,922	15,195	4,444,214
1502	221,889	227,869	15,195	464,953
1509	659,449	808,387,569	19,291	809,086,309
1510	418,165	43,907,641	105,014	44,430,820
1511		268,530		268,530
1512		27,235		27,235
1516	3,428	16,324,138		16,327,566
1517	1,462	435		1,897
1518	700,496	4,964,525	7,598	5,672,619
1519	8,059			8,059
1520	3,331,638	319,004,363	459,862	322,795,863
1521	70,145	4,981,677		5,051,822
1524				
1525				
1526	14,194	6,761,530		6,775,724
1527		89,500		89,500
1531		43,211,466		43,211,466
1532		57,055,389		57,055,389
1533	249,585	195,723		445,308
1534	5,723	3,320,827		3,326,550
1535		67,062,522		67,062,522
1536				
1540		203,965		203,965
1556		59,222		59,222
1557	5,661	140,000		145,661
1558		627,710		627,710
1559		2,735,794		2,735,794
1560	8,922	25,306,354		25,315,276
1561				
1562		8,849,532		8,849,532
NEW LENOX	6,357,933	1,419,485,438	642,155	1,426,485,526
1705	70,151	88,008,442	58,498	88,137,091
1706	17,058,990	13,095,817	225,432	30,380,239
1708				
PEOTONE	17,129,141	101,104,259	283,930	118,517,330
0601	414	164,770		165,184
0602	1,299,462	608,350,407	16,924	609,680,793
0603				
0604	3,435,248	197,808,733	159,244	201,403,225
0606	6,616	372,312,017		372,318,633
0607		9,126,985		9,126,985
0609		8,962,865		8,962,865
0610		291,032		291,032

County of Forest

EQUALIZED VALUES FOR TAXING BODIES BY TAX CODE/TOWNSHIP & PROPERTY CLASS

WILL COUNTY

999 0010 0010

	FARM	NONFARM	RAILROAD	TOTAL	
0611	64,988	322,005,768		322,070,756	
0612	9,837	236,358,682		236,368,519	
0613		298,899		298,899	
0614		16,736,206		16,736,206	
0615		69,230,422		69,230,422	
0616		5,951,144		5,951,144	
0618		9,649,068		9,649,068	
0619					
0620		3,658,847		3,658,847	6,031,565-
0621	187,347	111,293,240		111,480,587	
0622	4,185	107,927,747		107,931,932	
0623		191,925		191,925	
0624		13,205		13,205	
0625		4,497		4,497	
PLAINFIELD	5,002,097	2,080,336,459	196,168	2,085,534,724	
0207	129,160	47,218,003	133,126	47,480,289	
0209	54,732	1,136,743		1,191,475	
0210	813,142	10,288,658	67,038	11,168,838	
0211	83,966	5,671,830		5,755,796	
0212		390,000,000	17,116	390,017,116	
0213	14,577	7,949,146		7,963,723	68,030,980-
0215	326,426	137,226		463,652	
0216	20,940	502,731		523,671	1,982,751-
0217					
0220					
0221		596,327		596,327	
0222		56,538		56,538	
REED	1,442,943	463,557,202	217,280	465,217,425	
0507	82,745	12,763,995	41,986	12,888,726	
0508		635,056	169,536	804,592	
0510	4,979	66,985,318		66,990,297	
0520	11,313	644,997,555	7,585	645,016,453	
0521	7,670	5,402,586		5,410,256	
0522	22,905	33,383,403		33,406,308	
0532					
0540	432,471	22,498,434	31,151	22,962,056	
0541	411,349	364,771	8,397	784,517	
0542		90,855		90,855	
0543	2,172	179,474		181,646	
0544	5,415	7,913,579		7,918,994	
0545	177,230	13,658,931	45,237	13,881,398	
0546		11,172		11,172	
0548	1,966,692	44,489,863	44,463	46,501,018	

County & Forester

EQUALIZED VALUES FOR TAXING BODIES BY TAX CODE/TOWNSHIP & PROPERTY CLASS

WILL COUNTY

999 0010 0010

FARM

NONFARM

RAILROAD

TOTAL

0549	1,490,862	7,117,327	46,345	8,654,534
0550				
0552	579,759	243,240,269		243,820,028
0553		10,478,515		10,478,515
0555		508,339		508,339
0558	409,223	4,584,201	39,297	5,032,721
0559		502,115	13,002	515,117
0560		23,111,056		23,111,056
0561	406,070	4,347,050		4,753,120
0562		12,525,701		12,525,701
0563				
0564		118,679		118,679
0565	246,136	195,938,189		196,184,325
0566		91,576		91,576
0567		16,216,335		16,216,335
0568		1,055,426		1,055,426
0569		64,970	2,980	67,950
0570				
0571		121,873		121,873
0572		236,875		236,875
0573		29,226,132		29,226,132
0574	17,966	61,495,867		61,513,833
0575	11,557	231,316		242,873
0576				
0577	222,470	4,582,478		4,804,948
0580	3,414	460,573		463,987
0581		914,310		914,310
0582		239,646		239,646
0583		14,156,573		14,156,573
0584		6,582,975		6,582,975
0585		7,724,885		7,724,885
0586		2,629,516		2,629,516

TROY 6,512,398 1,501,877,759 449,979 1,508,840,136

2201	862,815	122,833,814	61,333	123,757,962
2202	26,526,410	25,111,043	570,065	52,207,518

WASHINGTON 27,389,225 147,944,857 631,398 175,965,480

0801	40,976			40,976
0802	9,061,419	40,008,749		49,070,168
0803	683,582	51,545		735,127
0804	6,624	1,001,626		1,008,250

WESLEY 9,792,601 41,061,920 50,854,521

County & Forest

EQUALIZED VALUES FOR TAXING BODIES BY TAX CODE/TOWNSHIP & PROPERTY CLASS

WILL COUNTY

999 0010 0010

FARM

NONFARM

RAILROAD

TOTAL

Tax Code	FARM	NONFARM	RAILROAD	TOTAL
0701	166,889	85,287,481		85,454,370
0703	11,797	19,843,858		19,855,655
0704	558,235	66,380,291		66,938,526
0706	1,266,539	42,414,241	39,963	43,720,743
0707	574,880	17,514,986	31,606	18,121,472
0708	1,797,141	16,027,066	40,875	17,865,082
0711	1,666	1,651,924,338		1,651,926,004
0713	440,566	68,209,041		68,649,607
0714		2,422,618		2,422,618
0715	359,864	23,524,623		23,884,487
0716	1,845	5,646,923		5,648,768
0719	7,604	583,341,691		583,349,295
0720				
0722		17,517,626		17,517,626
0723				
0724				
0726		247,642		247,642
0727	171,175	5,216,471		5,387,646
0728	13,407	109,348,379		109,361,786
0729		60,956		60,956
0730	110,855	77,179,884		77,290,739
0731	587,588	16,229,660		16,817,248
0733				
0736		1,989,508		1,989,508
0738		30,860		30,860
0739				
0741		51,595,618		51,595,618
0742				
0743				
0744		6,511,079		6,511,079
0745				
0747		1,782,943		1,782,943
0748		8,215,844		8,215,844
0749				
0750		39,168,080		39,168,080
0751		78,228,028		78,228,028
0752		921,495		921,495
0753		8,571,630		8,571,630
0754				
0755	137,183	151,184		288,367
0756		52,083,119		52,083,119
0757		21,883,624		21,883,624
0758				
0759	26,788	24,153,708		24,180,496
0760		56,412,094		56,412,094
0761		27,983,661		27,983,661
0762		24,804,436		24,804,436
0763				
0764				
0765		7,823,579		7,823,579
0766		3,791,052		3,791,052

County of Forest

EQUALIZED VALUES FOR TAXING BODIES BY TAX CODE/TOWNSHIP & PROPERTY CLASS

WILL COUNTY

999 0010 0010

FARM NONFARM RAILROAD TOTAL

0767		4,319,756		4,319,756
0768		22,525,941		22,525,941
0769		963,040		963,040

0770				
0771		27,962,259		27,962,259
0772	139,744			139,744

0773		250,543		250,543
0774		156,004		156,004
0775		4,316,134		4,316,134

WHEATLAND 6,373,766 3,284,932,994 112,444 3,291,419,204

2005	5,061,473	2,015,762		7,077,235
2006	544,312	610,564		1,154,876
2007	508,658	378,680		887,338
2008	9,349,930	9,547,490	174,465	19,071,885
2009	118,016	12,286,833		12,404,849
2010				
2011				

WILL 15,582,389 24,839,329 174,465 40,596,183

0302	163,350	106,500,964	133,601	106,797,915
0303	5,781	4,789,761		4,795,542
0304	4,094,675	30,021,806	919,433	35,035,914
0306				

0307		77,485		77,485
0308	94,000	464,789		558,789
0309	20,782	575		21,357
0310				
0311		810		810
0312	4,053			4,053

WILMINGTON 4,382,641 141,856,190 1,053,034 147,291,865

1301	13,066,463	10,953,906		24,020,369
1303	3,057,329	1,177,686		4,235,015
1304	76,045			76,045

WILTON 16,199,837 12,131,592 28,331,429

WILL COUNTY				
TOTAL VALUE	267,363,535	21,443,792,740	12,899,176	21,724,855,451

21,724,055,451

County & Forest

Township & Road

EQUALIZED VALUES FOR TAXING BODIES BY TAX CODE/TOWNSHIP & PROPERTY CLASS

CHAN TWP TOWN FUNDS 226 1040 1040 FARM NONFARM RAILROAD TOTAL

0415				
0417	59,119	2,124,067		2,183,186
0418	717,971	21,656,000		22,373,971
0419	215,974	204,764,221		204,980,195
0420	84,260	1,950,243	41,174	2,075,677
0421	14,084	30,912,065		30,926,149
0422	112,744	250,401,846	472,836	250,987,426
0423	130,919	21,138,595	29,526	21,299,040
0424	419,570	5,791,223	376,184	6,586,977
0425	633	97,286		97,919
0426	26,456	128,423		154,879
0427		272,406	99,544	371,950
0428	74,671	2,181,351		2,256,022
0429				
0430	5,870	2,116,309		2,122,179
0431	8,684	27,450,355		27,459,039
0432				
0433		27,277,215		27,277,215
0434		1,595,691		1,595,691
0435				28,252,134-
0436				248,553-
0437		18,036		18,036
0438		391,961		391,961
0439	106,943	521,830		628,773
0440		1,259,913		1,259,913
0441				
CHANNAHON	1,977,898	602,049,036	1,019,264	605,046,198

CHAN TWP TOWN FUNDS				
TOTAL VALUE	1,977,898	602,049,036	1,019,264	605,046,198
				605,046,198

[Redacted Table]

[Redacted Table]

[Redacted Table]

CHANNANON TWP.

EQUALIZED VALUES FOR TAXING BODIES BY TAX CODE/TOWNSHIP & PROPERTY CLASS

CHAN TWP ROAD FUNDS 227 1041 1041

	FARM	NONFARM	RAILROAD	TOTAL
0415				
0417	59,119	2,124,067		2,183,186
0418	717,971	21,656,000		22,373,971
0419	215,974	204,764,221		204,980,195
0420	84,260	1,950,243	41,174	2,075,677
0421	14,084	30,912,065		30,926,149
0422	112,744	250,401,846	472,836	250,987,426
0423	130,919	21,138,595	29,526	21,299,040
0424	419,570	5,791,223	376,184	6,586,977
0425	633	97,286		97,919
0426	26,456	128,423		154,879
0427		272,406	99,544	371,950
0428	74,671	2,181,351		2,256,022
0429				
0430	5,870	2,116,309		2,122,179
0431	8,684	27,450,355		27,459,039
0432				
0433		27,277,215		27,277,215
0434		1,595,691		1,595,691
0435				28,252,134-
0436				248,553-
0437		18,036		18,036
0438		391,961		391,961
0439	106,943	521,830		628,773
0440		1,259,913		1,259,913
0441				
CHANNAHON	1,977,898	602,049,036	1,019,264	605,046,198

CHAN TWP ROAD FUNDS				
TOTAL VALUE	1,977,898	602,049,036	1,019,264	605,046,198
				605,046,198

--	--	--	--	--

--	--	--	--	--

--	--	--	--	--

CHANNAHON ROAD

EQUALIZED VALUES FOR TAXING BODIES BY TAX CODE/TOWNSHIP & PROPERTY CLASS

CRETE TWP TOWN FUNDS 379 1080 1080

	FARM	NONFARM	RAILROAD	TOTAL	
2303	19,006	8,351,935		8,370,941	
2304		56,770		56,770	
2305	999,638	4,389,658		5,389,296	
2306					
2308	17,514,141	194,485,103	287,172	212,286,416	
2309	89,396	7,178,163		7,267,559	
2310		13,240		13,240	
2311		388,380		388,380	
2313	89,556	8,444,687		8,534,243	
2314	155,234	696,754		851,988	
2316		6,221,361		6,221,361	
2319		37,641		37,641	
2321		7,422,132		7,422,132	
2324		9,518,717		9,518,717	
2325	670,807	183,787,340	168,785	184,626,932	
2327	54,994	70,067,861	85,827	70,208,682	
2328		77,359		77,359	
2329		810		810	
2330		54,464		54,464	
2331	41,033			41,033	
2333		146,285		146,285	
2334		34,292		34,292	
2335					
2337		44,249		44,249	
2338					
2339		31,023		31,023	
2340		4,092		4,092	
2341					
2342		1,113,846		1,113,846	
2344	184	161,639		161,823	
2346		1,774,266		1,774,266	
2348		298,986		298,986	1,504,711-
2349		3,784,926		3,784,926	5,465,080-
2350		167,209		167,209	
2351					
2352					959,569-
2353					
2354		313,913		313,913	3,646,341-
2355	41,882	5,457		47,339	2,834,556-
2356	272,277	104,537		376,814	343,587-
2357					
2358		191,809		191,809	939,487-
2359		56,152		56,152	
CRETE	19,948,148	509,425,056	541,784	529,914,988	

CRETE TWP TOWN FUNDS					
TOTAL VALUE	19,948,148	509,425,056	541,784	529,914,988	
				529,914,988	

CRETE TWP

EQUALIZED VALUES FOR TAXING BODIES BY TAX CODE/TOWNSHIP & PROPERTY CLASS

CRETE TWP ROAD FUNDS 380 1081 1081

	FARM	NONFARM	RAILROAD	TOTAL	
2303	19,006	8,351,935		8,370,941	
2304		56,770		56,770	
2305	999,638	4,389,658		5,389,296	
2306					
2308	17,514,141	194,485,103	287,172	212,286,416	
2309	89,396	7,178,163		7,267,559	
2310		13,240		13,240	
2311		388,380		388,380	
2313	89,556	8,444,687		8,534,243	
2314	155,234	696,754		851,988	
2316	-	6,221,361		6,221,361	
2319		37,641		37,641	
2321		7,422,132		7,422,132	
2324		9,518,717		9,518,717	
2325	670,807	183,787,340	168,785	184,626,932	
2327	54,994	70,067,861	85,827	70,208,682	
2328		77,359		77,359	
2329		810		810	
2330		54,464		54,464	
2331	41,033			41,033	
2333		146,285		146,285	
2334		34,292		34,292	
2335					
2337		44,249		44,249	
2338					
2339		31,023		31,023	
2340		4,092		4,092	
2341					
2342		1,113,846		1,113,846	
2344	184	161,639		161,823	
2346		1,774,266		1,774,266	
2348		298,986		298,986	1,504,711-
2349		3,784,926		3,784,926	5,465,080-
2350		167,209		167,209	
2351					
2352					959,569-
2353					
2354		313,913		313,913	3,646,341-
2355	41,882	5,457		47,339	2,834,556-
2356	272,277	104,537		376,814	343,587-
2357					
2358		191,809		191,809	939,487-
2359		56,152		56,152	
CRETE	19,948,148	509,425,056	541,784	529,914,988	

CRETE TWP ROAD FUNDS					
TOTAL VALUE	19,948,148	509,425,056	541,784	529,914,988	
				529,914,988	

CRETE ROAD

Will County I.C.T. 357

EQUALIZED VALUES FOR TAXING BODIES BY TAX CODE/TOWNSHIP & PROPERTY CLASS

CUSTER TWP TOWN FUNDS 201 1120 1120

FARM NONFARM RAILROAD TOTAL

0104	6,646,509	11,040,661	36,264	38,523,434
0105	1,456,393	845,438		2,301,733
0106		2,226,394		2,226,394

CUSTER 8,102,804 34,912,493 36,264 43,051,561

CUSTER TWP TOWN FUNDS				
-----------------------	--	--	--	--

TOTAL VALUE 8,102,804 34,912,493 36,264 43,051,561

--	--	--	--	--

--	--	--	--	--

--	--	--	--	--

--	--	--	--	--

--	--	--	--	--

--	--	--	--	--

--	--	--	--	--

--	--	--	--	--

CUSTER TWP

EQUALIZED VALUES FOR TAXING BODIES BY TAX CODE/TOWNSHIP & PROPERTY CLASS

CUSTER TWP ROAD FUNDS 202 1121 1121

	FARM	NONFARM	RAILROAD	TOTAL
0104	6,646,809	31,840,661	36,264	38,523,734
0105	1,456,295	845,438		2,301,733
0106		2,226,394		2,226,394

CUSTER	8,102,804	34,912,493	36,264	43,051,561
--------	-----------	------------	--------	------------

CUSTER TWP ROAD FUNDS				
TOTAL VALUE	8,102,804	34,912,493	36,264	43,051,561
				43,051,561



CUSTER ROAD

EQUALIZED VALUES FOR TAXING BODIES BY TAX CODE/TOWNSHIP & PROPERTY CLASS

DUPAGE TWP TOWN FUNDS 290 1160 1160

	FARM	NONFARM	RAILROAD	TOTAL	
1201	13,825	7,554,710		7,568,535	2,032,830-
1202					
1203	592	6,532,341		6,532,933	
1204		57,359,936	103,850	57,463,786	
1205					
1206		154,100		154,100	
1207	7,634	4,599,000		4,606,634	
1208*	32,342	218,040,326		218,072,668	
1209	59,608	1,095,200		1,154,808	
1210					
1211		19,100		19,100	
1212	123,204			123,204	
1213	1,073			1,073	
1214	247,479	1,835,102,321		1,835,349,800	
1215		38,070,305		38,070,305	
1216		44,796,458	480,684	45,277,142	
1217		1,497,500	180,424	1,677,924	
1218	1,396	82,900		84,296	
1219		29,800		29,800	
1220		4,008,305		4,008,305	
1221		3,892,602		3,892,602	
1222		21,500		21,500	
1223					
1224	481	549,400		549,881	
1225					
1226		263,605		263,605	3,100-
1227		61,100		61,100	
1228		362,800		362,800	
1229		374,067,764		374,067,764	
1230	26,290	702,100		728,390	
1231		145,600		145,600	
1232		30,500		30,500	
1233	46,640			46,640	
1234		144,874,125		144,874,125	
1235	533	191,300		191,833	
1236	29,383	77,500		106,883	
1251	655	134,108,230		134,108,885	
1254	348,244	40,074,849		40,423,093	
1258		16,028,695		16,028,695	
1260					
1261		5,700		5,700	
1262		1,121,200		1,121,200	
1263		17,833,100		17,833,100	
1264		545,700		545,700	
1265		242,770,670		242,770,670	
1266	70,459	5,954,147		6,024,606	
1267		433,000		433,000	
1268		9,534,864		9,534,864	
1269					
1270		934,986		934,986	2,601,619-
1271		6,870,344		6,870,344	36,074,696-

Du Page Twp

EQUALIZED VALUES FOR TAXING BODIES BY TAX CODE/TOWNSHIP & PROPERTY CLASS

DUPAGE TWP TOWN FUNDS 290 1160 1160

	FARM	NONFARM	RAILROAD	TOTAL	
1272		42,290,736		42,290,736	
1273		82,071,355		82,071,355	
1274	10,551	53,600		64,351	
1275					
1276					
1277		504,300		504,300	
1278					
1279					
1280		9,168,289		9,168,289	13,792,512-
1282					
1283		1,821,905		1,821,905	
1284		5,211,005		5,211,005	
1285					
1287		3,054,200		3,054,200	
1288	78,956	226,800		305,756	
1292		1,923,600		1,923,600	
1293					
1294	4,746	18,610		23,356	8,381,400-
DU PAGE	1,104,091	3,366,742,283	764,958	3,368,611,332	

DUPAGE TWP TOWN FUNDS

TOTAL VALUE	1,104,091	3,366,742,283	764,958	3,368,611,332	
				3,368,611,332	

--	--	--	--	--	--

--	--	--	--	--	--

--	--	--	--	--	--

--	--	--	--	--	--

--	--	--	--	--	--

Du Page Twp

EQUALIZED VALUES FOR TAXING BODIES BY TAX CODE/TOWNSHIP & PROPERTY CLASS

DUPAGE TWP ROAD FUNDS 292 1161 1161

	FARM	NONFARM	RAILROAD	TOTAL	
1201	13,825	7,554,710		7,568,535	2,032,830
1202					
1203	592	6,532,341		6,532,933	
1204		57,359,936	103,850	57,463,786	
1205					
1206		154,100		154,100	
1207	7,634	4,599,000		4,606,634	
1208*	32,342	218,040,326		218,072,668	
1209	59,608	1,095,200		1,154,808	
1210					
1211		19,100		19,100	
1212	123,204			123,204	
1213	1,073			1,073	
1214	247,479	1,835,102,321		1,835,349,800	
1215		38,070,305		38,070,305	
1216		44,796,458	480,684	45,277,142	
1217		1,497,500	180,424	1,677,924	
1218	1,396	82,900		84,296	
1219		29,800		29,800	
1220		4,008,305		4,008,305	
1221		3,892,602		3,892,602	
1222		21,500		21,500	
1223					
1224	481	549,400		549,881	
1225					
1226		263,605		263,605	3,100-
1227		61,100		61,100	
1228		362,800		362,800	
1229		374,067,764		374,067,764	
1230	26,290	702,100		728,390	
1231		145,600		145,600	
1232		30,500		30,500	
1233	46,640			46,640	
1234		144,874,125		144,874,125	
1235	533	191,300		191,833	
1236	29,383	77,500		106,883	
1251	655	134,108,230		134,108,885	
1254	348,244	40,074,849		40,423,093	
1258		16,028,695		16,028,695	
1260					
1261		5,700		5,700	
1262		1,121,200		1,121,200	
1263		17,833,100		17,833,100	
1264		545,700		545,700	
1265		242,770,670		242,770,670	
1266	70,459	5,954,147		6,024,606	
1267		433,000		433,000	
1268		9,534,864		9,534,864	
1269					
1270		934,986		934,986	2,601,619-
1271		6,870,344		6,870,344	36,074,696-

DUPAGE ROAD - DISSOLVED

EQUALIZED VALUES FOR TAXING BODIES BY TAX CODE/TOWNSHIP & PROPERTY CLASS

DUPAGE TWP ROAD FUNDS 292 1161 1161

	FARM	NONFARM	RAILROAD	TOTAL	
1272		42,290,736		42,290,736	
1273		82,071,355		82,071,355	
1274	10,551	53,800		64,351	
1275					
1276					
1277		504,300		504,300	
1278					
1279					
1280		9,168,289		9,168,289	13,792,512-
1282					
1283		1,821,905		1,821,905	
1284		5,211,005		5,211,005	
1285					
1287		3,054,200		3,054,200	
1288	78,956	226,800		305,756	
1292		1,923,600		1,923,600	
1293					
1294	4,746	18,610		23,356	8,381,400-
DU PAGE	1,104,091	3,366,742,283	764,958	3,368,611,332	

DUPAGE TWP ROAD FUNDS

TOTAL VALUE	1,104,091	3,366,742,283	764,958	3,368,611,332	
				3,368,611,332	

--	--	--	--	--	--

--	--	--	--	--	--

--	--	--	--	--	--

--	--	--	--	--	--

Du Page Road - DISSOLVED

EQUALIZED VALUES FOR TAXING BODIES BY TAX CODE/TOWNSHIP & PROPERTY CLASS

FLOR TWP TOWN FUNDS	266	1200	1200		
	FARM	NONFARM	RAILROAD	TOTAL	

0901		1,493,155		1,493,155
0902	7,796,665	6,826,559	45,168	14,668,392
0904	2,976	10,660,539		10,663,515
0905	21,710	8,503,325		8,525,035

FLORENCE	7,821,351	27,483,578	45,168	35,350,097
----------	-----------	------------	--------	------------

FLOR TWP TOWN FUNDS				
TOTAL VALUE	7,821,351	27,483,578	45,168	35,350,097

				35,350,097
--	--	--	--	------------

--	--	--	--	--

--	--	--	--	--

--	--	--	--	--

--	--	--	--	--

--	--	--	--	--

--	--	--	--	--

Florence Twp

hoh

EQUALIZED VALUES FOR TAXING BODIES BY TAX CODE/TOWNSHIP & PROPERTY CLASS

FLOR TWP ROAD FUNDS	267 1201	1201		
	FARM	NONFARM	RAILROAD	TOTAL

0901		1,493,155		1,493,155
0902	7,796,665	6,826,559	45,168	14,668,392
0904	2,976	10,660,539		10,663,515
0905	21,710	8,503,325		8,525,035

FLORENCE	7,821,351	27,483,578	45,168	35,350,097
----------	-----------	------------	--------	------------

[REDACTED]				
------------	--	--	--	--

FLOR TWP ROAD FUNDS				
TOTAL VALUE	7,821,351	27,483,578	45,168	35,350,097

[REDACTED]				
------------	--	--	--	--

[REDACTED]				
------------	--	--	--	--

[REDACTED]				
------------	--	--	--	--

[REDACTED]				
------------	--	--	--	--

[REDACTED]				
------------	--	--	--	--

[REDACTED]				
------------	--	--	--	--

[REDACTED]				
------------	--	--	--	--

[REDACTED]				
------------	--	--	--	--

Florence Road

EQUALIZED VALUES FOR TAXING BODIES BY TAX CODE/TOWNSHIP & PROPERTY CLASS

FRKFT TWP TOWN FUNDS 347 1240 1240

	FARM	NONFARM	RAILROAD	TOTAL
1906	1,589,168	740,891,043	40,723	742,520,934
1907				
1908	1,595,778	13,475,494	59,564	15,130,836
1909				
1910	67,711	465,810,858		465,878,569
1911	683,917	56,234,796		56,918,713
1917		3,637,222		3,637,222
1919	979,655	5,435,185	40,571	6,455,411
1920	20,926	122,713,236		122,734,162
1922		55,575,584		55,575,584
1923	214,903	15,121,787		15,336,690
1924	125,357	252,814,416		252,939,773
1925		2,331,456		2,331,456
1926	82,464	63,563,323		63,645,787
1928				
1929		1,441,490		1,441,490
1930		1,982,670		1,982,670
1932				
1933				
1934		11,973,524		11,973,524
1936		2,734,071		2,734,071
1937		4,521,733		4,521,733
1938		30,424,248		30,424,248
1939				
1940	1,645	24,869,533		24,871,178
1941	176,455	4,005,389		4,181,844
1942				
1943				
1944	51,401	1,142,102		1,193,503
1945	4,087	84,392,950		84,397,037
1947		7,699,165		7,699,165
1949				
1950		145,933		145,933
1951	220,508	1,712,496		1,933,004
1952				
1953				
1954		80,442,403		80,442,403
1955		5,017,776		5,017,776
1956		5,059,922		5,059,922
1957		3,158,880		3,158,880
1958	57,837	93,101,676		93,159,513
1959	1,170	6,764		7,934
1960		431,075		431,075
1961	683	203,065,277		203,065,960
1963				
1964				
1965		36,340,214		36,340,214
1966		8,243,462		8,243,462
1967				
1968				
1969	881	4,569		5,450

FRANKFORT TWP

EQUALIZED VALUES FOR TAXING BODIES BY TAX CODE/TOWNSHIP & PROPERTY CLASS

FRKFT TWP TOWN FUNDS 347 1240 1240

FARM NONFARM RAILROAD TOTAL

1970	6,715	22,089,591		22,096,306
1971		23,627,601		23,627,601
1975		10,629,889		10,629,889

FRANKFORT 5,881,261 2,465,868,803 140,858 2,471,890,922

FRKFT TWP TOWN FUNDS				
----------------------	--	--	--	--

TOTAL VALUE 5,881,261 2,465,868,803 140,858 2,471,890,922

2,471,890,922

--	--	--	--	--

--	--	--	--	--

--	--	--	--	--

--	--	--	--	--

--	--	--	--	--

--	--	--	--	--

--	--	--	--	--

--	--	--	--	--

FRANKFORT TWP

EQUALIZED VALUES FOR TAXING BODIES BY TAX CODE/TOWNSHIP & PROPERTY CLASS

FRKFT TWP ROAD FUNDS 348 1241 1241

	FARM	NONFARM	RAILROAD	TOTAL
1906	1,589,168	740,891,043	40,723	742,520,934
1907				
1908	1,595,778	13,475,494	59,564	15,130,836
1909				
1910	67,711	465,810,858		465,878,569
1911	683,917	56,234,796		56,918,713
1917		3,637,222		3,637,222
1919	979,655	5,435,185	40,571	6,455,411
1920	20,926	122,713,236		122,734,162
1922		55,575,584		55,575,584
1923	214,903	15,121,787		15,336,690
1924	125,357	252,814,416		252,939,773
1925		2,331,456		2,331,456
1926	82,464	63,563,323		63,645,787
1928				
1929		1,441,490		1,441,490
1930		1,982,670		1,982,670
1932				
1933				
1934		11,973,524		11,973,524
1936		2,734,071		2,734,071
1937		4,521,733		4,521,733
1938		30,424,248		30,424,248
1939				
1940	1,645	24,869,533		24,871,178
1941	176,455	4,005,389		4,181,844
1942				
1943				
1944	51,401	1,142,102		1,193,503
1945	4,087	84,392,950		84,397,037
1947		7,699,165		7,699,165
1949				
1950		145,933		145,933
1951	220,508	1,712,496		1,933,004
1952				
1953				
1954		80,442,403		80,442,403
1955		5,017,776		5,017,776
1956		5,059,922		5,059,922
1957		3,158,880		3,158,880
1958	57,837	93,101,676		93,159,513
1959	1,170	6,764		7,934
1960		431,075		431,075
1961	683	203,065,277		203,065,960
1963				
1964				
1965		36,340,214		36,340,214
1966		8,243,462		8,243,462
1967				
1968				
1969	881	4,569		5,450

FRANKFONt ROAD

Will County I.C.T.
2009

EQUALIZED VALUES FOR TAXING BODIES BY TAX CODE/TOWNSHIP & PROPERTY CLASS

FRKFT TWP ROAD FUNDS 348 1241 1241

FARM NONFARM RAILROAD TOTAL

1970	6,715	22,089,591		22,096,306
1971		23,627,601		23,627,601
1975		10,629,889		10,629,889

FRANKFORT 5,881,261 2,465,868,803 140,858 2,471,890,922

FRKFT TWP ROAD FUNDS				
----------------------	--	--	--	--

TOTAL VALUE 5,881,261 2,465,868,803 140,858 2,471,890,922

2,471,890,922

--	--	--	--	--

--	--	--	--	--

--	--	--	--	--

--	--	--	--	--

--	--	--	--	--

--	--	--	--	--

--	--	--	--	--

FRANKFORT ROAD				
----------------	--	--	--	--

EQUALIZED VALUES FOR TAXING BODIES BY TAX CODE/TOWNSHIP & PROPERTY CLASS

GR GAR TWP TOWN FUNDS 339 1280 1280

	FARM	NONFARM	RAILROAD	TOTAL
1801	894,121	723,498		1,617,621
1802	22,088,214	61,012,331		83,100,545
1803	86,013			86,013
1804	9,975,132	75,050,056		85,025,188
1805	5,537,249	11,035,563		16,572,812
1806		45,773		45,773
1807	267,359	7,383,245		7,650,604
1808	2,012	466,258		468,270
GREEN GARDEN	38,850,002	155,716,724		194,566,726

GR GAR TWP TOWN FUNDS				
TOTAL VALUE	38,850,002	155,716,724		194,566,726
				194,566,726

--	--	--	--	--

--	--	--	--	--

--	--	--	--	--

--	--	--	--	--

--	--	--	--	--

--	--	--	--	--

--	--	--	--	--

GREEN GARDEN TWP

olk

EQUALIZED VALUES FOR TAXING BODIES BY TAX CODE/TOWNSHIP & PROPERTY CLASS

GR GAR TWP ROAD FUNDS 340 1281 1281

	FARM	NONFARM	RAILROAD	TOTAL
1801	894,123	723,498		1,617,621
1802	22,088,214	61,012,331		83,100,545
1803	86,013			86,013
1804	9,975,132	75,050,056		85,025,188
1805	5,537,249	11,035,563		16,572,812
1806		45,773		45,773
1807	267,259	7,383,245		7,650,504
1808	2,012	466,258		468,270
GREEN GARDEN	38,850,002	155,716,724		194,566,726

GR GAR TWP ROAD FUNDS				
TOTAL VALUE	38,850,002	155,716,724		194,566,726

194,566,726

[Redacted table row]

[Redacted table row]

[Redacted table row]

[Redacted table row]

[Redacted table row]

[Redacted table row]

GREEN GARDEN ROAD

EQUALIZED VALUES FOR TAXING BODIES BY TAX CODE/TOWNSHIP & PROPERTY CLASS

HOMER TWP TOWN FUNDS 321 1320 1320

	FARM	NONFARM	RAILROAD	TOTAL
1601	3,299,593	33,547,477		36,847,070
1602	93,438	14,035,978		14,129,416
1603		104,162	27,861	132,023
1604	1,144,001	33,200,150		34,344,151
1606	947,767	6,689,009		7,636,776
1607	864,604	23,390,630		24,255,234
1609	95,998	372,393		468,391
1610		6,828,139		6,828,139
1611		15,219,641		15,219,641
1612	1,733	883,349		885,082
1614				
1615		599,007		599,007
1616		110,165		110,165
1617	764	186,977		187,741
1618		1,844,919		1,844,919
1619		274,710		274,710
1620		54,604,949		54,604,949
1621	112,917	61,715,396		61,828,313
1622		3,625,987		3,625,987
1623	1,715,246	5,658,944		7,374,190
1624				
1625	10,168	1,021,618		1,031,786
1626	5,085	166,212,905		166,217,990
1627		4,206,511		4,206,511
1628		18,696,379		18,696,379
1629	257	375,118		375,375
1630	4,789			4,789
1631	2,923,903	381,335,963		384,259,866
1632	262,953	424,004,437		424,267,390
1633	700,485	78,335,847		79,036,332
1634	599,974	109,083,251		109,683,225
1635		883,661		883,661
1636		111,537		111,537
1637		7,608,827		7,608,827
1638				
1639	102,471	344,835		447,306
1640		4,744,970		4,744,970
1641		18,130,636		18,130,636
1642		12,759		12,759
1643		2,855,766		2,855,766
1644		1,042,648		1,042,648
1645		3,883,029		3,883,029
1646		3,872,811		3,872,811
1647		9,850		9,850
1648	409,533	1,388,625		1,798,158
1649		2,235,005		2,235,005
HOMER	13,295,679	1,493,288,970	27,861	1,506,612,510
HOMER TWP TOWN FUNDS				
TOTAL VALUE	13,295,679	1,493,288,970	27,861	1,506,612,510
				1,506,612,510

HOMER TWP

Will County I.C.T.

212

EQUALIZED VALUES FOR TAXING BODIES BY TAX CODE/TOWNSHIP & PROPERTY CLASS

HOMER TWP ROAD FUNDS 322 1321 1321

	FARM	NONFARM	RAILROAD	TOTAL
1601	9,399,593	33,847,477		43,247,070
1602	91,418	14,035,978		14,127,396
1603		104,162	27,861	132,023
1604	1,144,001	33,200,150		34,344,151
1606	947,767	6,689,009		7,636,776
1607	864,604	23,390,630		24,255,234
1609	95,998	372,393		468,391
1610		6,828,139		6,828,139
1611		15,219,641		15,219,641
1612	1,733	883,349		885,082
1614				
1615		599,007		599,007
1616		110,165		110,165
1617	764	186,977		187,741
1618		1,844,919		1,844,919
1619		274,710		274,710
1620		54,604,949		54,604,949
1621	112,917	61,715,396		61,828,313
1622		3,625,987		3,625,987
1623	1,715,246	5,658,944		7,374,190
1624				
1625	10,168	1,021,618		1,031,786
1626	5,085	166,212,905		166,217,990
1627		4,206,511		4,206,511
1628		18,696,379		18,696,379
1629	257	375,118		375,375
1630	4,789			4,789
1631	2,923,903	381,335,963		384,259,866
1632	262,953	424,004,437		424,267,390
1633	700,485	78,335,847		79,036,332
1634	599,974	109,083,251		109,683,225
1635		883,661		883,661
1636		111,537		111,537
1637		7,608,827		7,608,827
1638				
1639	102,471	344,835		447,306
1640		4,744,970		4,744,970
1641		18,130,636		18,130,636
1642		12,759		12,759
1643		2,855,766		2,855,766
1644		1,042,648		1,042,648
1645		3,883,029		3,883,029
1646		3,872,811		3,872,811
1647		9,850		9,850
1648	409,533	1,388,625		1,798,158
1649		2,235,005		2,235,005
HOMER	13,295,679	1,493,288,970	27,861	1,506,612,510
HOMER TWP ROAD FUNDS				
TOTAL VALUE	13,295,679	1,493,288,970	27,861	1,506,612,510
				1,506,612,510

HOMER ROAD

SLH

EQUALIZED VALUES FOR TAXING BODIES BY TAX CODE/TOWNSHIP & PROPERTY CLASS

JACKSN TWP TOWN FUNDS 274 1360 1360

	FARM	NONFARM	RAILROAD	TOTAL
1001	819,431	2,599,247		3,418,678
1002	2,440,171	5,486,100		7,926,271
1003	91,637	13,092		104,729
1004	697,934	5,953,675		6,651,609
1007	4,664,289	24,865,366	307,616	29,837,271
1008	373,247	2,421,749		2,794,996
1009		3,857		3,857
1010	211,660	55,059,783	50,873	55,322,316
1011	6,342	4,771,997		4,778,339
1012	21,266	4,501,390		4,522,656
1013		168,835		168,835
1014	463,916	629,680		1,093,596
1015	105,910	4,031,444		4,137,354
1016	152,367			152,367
1017	96,396			96,396
1018	6,793			6,793
1021	4,319			4,319
1022	65,586	46,495		112,081
JACKSON	10,221,264	110,552,710	358,489	121,132,463

JACKSN TWP TOWN FUNDS				
TOTAL VALUE	10,221,264	110,552,710	358,489	121,132,463
				121,132,463

--	--	--	--	--

--	--	--	--	--

--	--	--	--	--

--	--	--	--	--

--	--	--	--	--

JACKSON TWP

EQUALIZED VALUES FOR TAXING BODIES BY TAX CODE/TOWNSHIP & PROPERTY CLASS

JACKSN TWP ROAD FUNDS 275 1361 1361

	FARM	NONFARM	RAILROAD	TOTAL	
1001	819,431	2,599,247		3,418,678	
1002	2,440,171	5,486,100		7,926,271	
1003	91,637	13,092		104,729	
1004	697,934	5,953,675		6,651,609	
1007	4,664,289	24,865,366	307,616	29,837,271	
1008	373,247	2,421,749		2,794,996	
1009		3,857		3,857	
1010	211,660	55,059,783	50,873	55,322,316	
1011	6,342	4,771,997		4,778,339	
1012	21,266	4,501,390		4,522,656	
1013	-	168,835		168,835	59,957,836-
1014	463,916	629,680		1,093,596	
1015	105,910	4,031,444		4,137,354	
1016	152,367			152,367	
1017	96,396			96,396	
1018	6,793			6,793	
1021	4,319			4,319	
1022	65,586	46,495		112,081	
JACKSON	10,221,264	110,552,710	358,489	121,132,463	

JACKSN TWP ROAD FUNDS

TOTAL VALUE	10,221,264	110,552,710	358,489	121,132,463	
				121,132,463	

--	--	--	--	--	--

--	--	--	--	--	--

--	--	--	--	--	--

--	--	--	--	--	--

JACKSON ROAD

EQUALIZED VALUES FOR TAXING BODIES BY TAX CODE/TOWNSHIP & PROPERTY CLASS

JOLIET TWP TOWN FUNDS 387 1400 1400

	FARM	NONFARM	RAILROAD	TOTAL
3001	74,580	26,599,606	24,248	26,698,434
3002	1,100,146	5,732,721	48,496	6,881,363
3003	567	101,894	178,780	281,241
3004		1,990	96,952	98,942
3005	1,346,150	7,481,766	24,008	8,851,924
3006	220,288	7,708,837		7,929,125
3011	91,103	995,643,159	1,599,768	997,334,030
3012	1,104,961	45,967,560	169,764	47,242,285
3013		4,055,745	1,379,616	5,435,361
3016				
3017		19,543,558		19,543,558
3018		16,370,079		16,370,079
3019		21,100,287		21,100,287
3021		442,893		442,893
3022		15,841,052		15,841,052
3024		9,689,511		9,689,511
3025		154,663		154,663
3026		393,576		393,576
3028	400,716	37,726,640		38,127,356
3030		15,014,061		15,014,061
3031		5,920,279		5,920,279
3032		13,915		13,915
3033				
3034		20,224,580		20,224,580
3035		11,018,046		11,018,046
3037		49,464,574	96,704	49,561,278
3038	36,915	16,649,770	30,339	16,717,024
3039		2,387,842	26,004	2,413,846
3041		7,874,164		7,874,164
3042		1,793,875		1,793,875
3043		7,421,223		7,421,223
3044		4,049	12,028	16,077
3045		2,283,338		2,283,338
3046		40,980		40,980
3047	220,810	1,709,654		1,930,464
3048		16,962,964		16,962,964
3049				
3050	62,712	318,756		381,468
3051	1,222,038	4,482,070		5,704,108
3052		6,982,874		6,982,874
3053		456,703		456,703
3054				4,156,110- 133,683-
3055		4,296,274		4,296,274
3056	164,225	3,956,384		4,120,609
3057	250,872	5,586,785		5,837,657
3058		1,031,691		1,031,691
3059		4,617		4,617
3060		171,907		171,907
3061		56,110		56,110
JOLIET	6,296,083	1,400,683,022	3,686,707	1,410,665,812

JOLIET TWP TOWN FUNDS				
TOTAL VALUE	6,296,083	1,400,683,022	3,686,707	1,410,665,812

1,410,665,812

JOLIET TWP

EQUALIZED VALUES FOR TAXING BODIES BY TAX CODE/TOWNSHIP & PROPERTY CLASS

JOLIET TWP ROAD FUNDS 388 1401 1401

	FARM	NONFARM	RAILROAD	TOTAL
3001	74,580	26,599,606	24,248	26,698,434
3002	1,100,146	5,732,721	48,496	6,881,363
3003	567	101,894	178,780	281,241
3004		1,990	96,952	98,942
3005	1,346,150	7,481,766	24,008	8,851,924
3006	220,288	7,708,837		7,929,125
3011	91,103	995,643,159	1,599,768	997,334,030
3012	1,104,961	45,967,560	169,764	47,242,285
3013		4,055,745	1,379,616	5,435,361
3016				
3017		19,543,558		19,543,558
3018		16,370,079		16,370,079
3019		21,100,287		21,100,287
3021		442,893		442,893
3022		15,841,052		15,841,052
3024		9,689,511		9,689,511
3025		154,663		154,663
3026		393,576		393,576
3028	400,716	37,726,640		38,127,356
3030		15,014,061		15,014,061
3031		5,920,279		5,920,279
3032		13,915		13,915
3033				
3034		20,224,580		20,224,580
3035		11,018,046		11,018,046
3037		49,464,574	96,704	49,561,278
3038	36,915	16,649,770	30,339	16,717,024
3039		2,387,842	26,004	2,413,846
3041		7,874,164		7,874,164
3042		1,793,875		1,793,875
3043		7,421,223		7,421,223
3044		4,049	12,028	16,077
3045		2,283,338		2,283,338
3046		40,980		40,980
3047	220,810	1,709,654		1,930,464
3048		16,962,964		16,962,964
3049				
3050	62,712	318,756		381,468
3051	1,222,038	4,482,070		5,704,108
3052		6,982,874		6,982,874
3053		456,703		456,703
3054				
3055		4,296,274		4,296,274
3056	164,225	3,956,384		4,120,609
3057	250,872	5,586,785		5,837,657
3058		1,031,691		1,031,691
3059		4,617		4,617
3060		171,907		171,907
3061		56,110		56,110
JOLIET	6,296,083	1,400,683,022	3,686,707	1,410,665,812

JOLIET TWP ROAD FUNDS				
TOTAL VALUE	6,296,083	1,400,683,022	3,686,707	1,410,665,812

1,410,665,812

Joliet Road

Will County I.C.T.
2/14

EQUALIZED VALUES FOR TAXING BODIES BY TAX CODE/TOWNSHIP & PROPERTY CLASS

LOCKPT TWP TOWN FUNDS 282 1440 1440

	FARM	NONFARM	RAILROAD	TOTAL
1102		49,204		49,204
1103	63,357	77,006,600	58,349	77,128,306
1104		2,066,199	73,848	2,140,047
1105	426,335	257,601,111	31,758	258,059,204
1106	503,942	21,483,818	19,754	22,007,514
1107	201,065	8,995,064		9,196,129
1108		58,776		58,776
1109	1,349,179	36,839,712	279,770	38,468,661
1110		69,801,157	77,529	69,878,686
1111	70,086	8,183,919	128,250	8,382,255
1112		163,492,062	288,553	163,780,615
1113		2,705,017	26,960	2,731,977
1114	48,444	57,903,227		57,951,671
1115	428,035	40,618,998	201,909	41,248,942
1116		1,232,675	25,484	1,258,159
1117	1,586	111,449,834	37,848	111,489,268
1118	520,394	147,390,993	276,186	148,187,573
1119		30,057,553		30,057,553
1120	2,728	103,107	12,467	118,302
1121		122,894		122,894
1122		21,689,033		21,689,033
1123		10,116		10,116
1124		2,495,454	117,617	2,613,071
1125	3,556	8,004,490	78,806	8,086,852
1126		355,832		355,832
1128		12,558,471		12,558,471
1130	131,197	57,158,145		57,289,342
1132		260,191		260,191
1134		985,790		985,790
1135	4,295			4,295
1136		4,462,101		4,462,101
1137				
1138				
1139	17,197	219,593,101		219,610,298
1140		61,644,489		61,644,489
1141		15,461,295		15,461,295
1142		1,545,080		1,545,080
1143		4,606,718		4,606,718
1144		4,565,102		4,565,102
1145		27,898,648		27,898,648
1146		2,103,713		2,103,713
1147		238,522		238,522
1148		2,291,308		2,291,308
LOCKPORT	3,771,396	1,485,089,519	1,735,088	1,490,596,003

LOCKPT TWP TOWN FUNDS				
TOTAL VALUE	3,771,396	1,485,089,519	1,735,088	1,490,596,003

1,490,596,003

LOCKPORT TWP

EQUALIZED VALUES FOR TAXING BODIES BY TAX CODE/TOWNSHIP & PROPERTY CLASS

LOCKPT TWP ROAD FUNDS 283 1441 1441

	FARM	NONFARM	RAILROAD	TOTAL
1102		49,204		49,204
1103	63,357	77,006,600	58,349	77,128,306
1104		2,066,199	73,848	2,140,047
1105	426,335	257,601,111	31,758	258,059,204
1106	503,942	21,483,818	19,754	22,007,514
1107	201,065	8,995,064		9,196,129
1108		58,776		58,776
1109	1,349,179	36,839,712	279,770	38,468,661
1110		69,801,157	77,529	69,878,686
1111	70,086	8,183,919	128,250	8,382,255
1112		163,492,062	288,553	163,780,615
1113		2,705,017	26,960	2,731,977
1114	48,444	57,903,227		57,951,671
1115	428,035	40,618,998	201,909	41,248,942
1116		1,232,675	25,484	1,258,159
1117	1,586	111,449,834	37,848	111,489,268
1118	520,394	147,390,993	276,186	148,187,573
1119		30,057,553		30,057,553
1120	2,728	103,107	12,467	118,302
1121		122,894		122,894
1122		21,689,033		21,689,033
1123		10,116		10,116
1124		2,495,454	117,617	2,613,071
1125	3,556	8,004,490	78,806	8,086,852
1126		355,832		355,832
1128		12,558,471		12,558,471
1130	131,197	57,158,145		57,289,342
1132		260,191		260,191
1134		985,790		985,790
1135	4,295			4,295
1136		4,462,101		4,462,101
1137				
1138				
1139	17,197	219,593,101		219,610,298
1140		61,644,489		61,644,489
1141		15,461,295		15,461,295
1142		1,545,080		1,545,080
1143		4,606,718		4,606,718
1144		4,565,102		4,565,102
1145		27,898,648		27,898,648
1146		2,103,713		2,103,713
1147		238,522		238,522
1148		2,291,308		2,291,308
LOCKPORT	3,771,396	1,485,089,519	1,735,088	1,490,596,003

LOCKPT TWP ROAD FUNDS				
TOTAL VALUE	3,771,396	1,485,089,519	1,735,088	1,490,596,003

1,490,596,003

LOCKPORT ROAD

EQUALIZED VALUES FOR TAXING BODIES BY TAX CODE/TOWNSHIP & PROPERTY CLASS

MANHTN TWP TOWN FUNDS 307 1480 1480

FARM NONFARM RAILROAD TOTAL

1401	412,003	182,483,405	86,553	182,981,961
1402	12,959,528	62,286,000	307,183	75,552,711
1403	6,497,922	5,070,896		11,568,818
1404	524,585	7,941,750		8,466,335
1405	24,956			24,956

MANHATTAN	20,418,994	257,782,051	393,736	278,594,781
-----------	------------	-------------	---------	-------------

MANHTN TWP TOWN FUNDS

TOTAL VALUE 20,418,994 257,782,051 393,736 278,594,781

				278,594,781
--	--	--	--	-------------

--	--	--	--	--

--	--	--	--	--

--	--	--	--	--

--	--	--	--	--

--	--	--	--	--

--	--	--	--	--

--	--	--	--	--

MANHATTAN TWP

EQUALIZED VALUES FOR TAXING BODIES BY TAX CODE/TOWNSHIP & PROPERTY CLASS

MANHTN TWP ROAD FUNDS 308 1481 1481

	FARM	NONFARM	RAILROAD	TOTAL
1401	412,003	182,483,405	86,553	182,981,961
1402	12,959,528	62,286,000	307,183	75,552,711
1403	6,497,922	5,070,896		11,568,818
1404	524,585	7,941,750		8,466,335
1405	24,956			24,956

MANHATTAN	20,418,994	257,782,051	393,736	278,594,781
-----------	------------	-------------	---------	-------------

MANHTN TWP ROAD FUNDS

TOTAL VALUE	20,418,994	257,782,051	393,736	278,594,781
-------------	------------	-------------	---------	-------------

--	--	--	--	--

--	--	--	--	--

--	--	--	--	--

--	--	--	--	--

--	--	--	--	--

--	--	--	--	--

--	--	--	--	--

MANHATTAN ROAD

EQUALIZED VALUES FOR TAXING BODIES BY TAX CODE/TOWNSHIP & PROPERTY CLASS

MONEE TWP TOWN FUNDS 363 1520 1520

	FARM	NONFARM	RAILROAD	TOTAL	
2102		33,849,730		33,849,730	
2103		117,850		117,850	
2104	170,631	7,634,142		7,804,773	
2105		2,998,216		2,998,216	
2106	135,455	89,862,288	102,915	90,100,658	
2107		122,010		122,010	
2110		53,943		53,943	
2112	3,785	2,260,490		2,264,275	
2113	193,904	117,143,375	88,713	117,425,992	
2114	3,438,321	8,151,081	196,518	11,785,920	
2115	5,944	122,093		128,037	
2116	656	817,617		818,273	1,372,708-
2117	5,294	1,482,134		1,487,428	29,932,930-
2118	236	33,177		33,413	159,676-
2119	1,694	9,226		10,920	1,015,563-
2121	1,130	81,603		82,733	11,206,547-
2122	107,830	107,311		215,141	5,811,758-
2123					
2124		396		396	
2125	8,262,280	51,076,711		59,338,991	
2126		350		350	
2127		671,436		671,436	8,493,273-
2128	629,910	196,812		826,722	34,607,176-
2129					
2130	125,833	711,285		837,118	16,993,457-
2131	365,298			365,298	
2132	1,803			1,803	
2133					
2134	59,589	4,547,490		4,607,079	2,257,467-

MONEE	13,509,593	322,050,766	388,146	335,948,505	
-------	------------	-------------	---------	-------------	--

MONEE TWP TOWN FUNDS					
TOTAL VALUE	13,509,593	322,050,766	388,146	335,948,505	
				335,948,505	

--	--	--	--	--	--

--	--	--	--	--	--

Monie Twp

EQUALIZED VALUES FOR TAXING BODIES BY TAX CODE/TOWNSHIP & PROPERTY CLASS

MONEE TWP ROAD FUNDS 364 1521 1521

	FARM	NONFARM	RAILROAD	TOTAL	
2102		33,849,730		33,849,730	
2103		117,850		117,850	
2104	170,631	7,634,142		7,804,773	
2105		2,998,216		2,998,216	
2106	135,455	89,862,288	102,915	90,100,658	
2107		122,010		122,010	
2110		53,943		53,943	
2112	3,785	2,260,490		2,264,275	
2113	193,904	117,143,375	88,713	117,425,992	
2114	3,438,321	8,151,081	196,518	11,785,920	
2115	5,944	122,093		128,037	
2116	656	817,617		818,273	1,372,708-
2117	5,294	1,482,134		1,487,428	29,932,930-
2118	236	33,177		33,413	159,676-
2119	1,694	9,226		10,920	1,015,563-
2121	1,130	81,603		82,733	11,206,547-
2122	107,830	107,311		215,141	5,811,758-
2123					
2124		396		396	
2125	8,262,280	51,076,711		59,338,991	
2126		350		350	
2127		671,436		671,436	8,493,273-
2128	629,910	196,812		826,722	34,607,176-
2129					
2130	125,833	711,285		837,118	16,993,457-
2131	365,298			365,298	
2132	1,803			1,803	
2133					
2134	59,589	4,547,490		4,607,079	2,257,467-

MONEE	13,509,593	322,050,766	388,146	335,948,505	
-------	------------	-------------	---------	-------------	--

MONEE TWP ROAD FUNDS					
TOTAL VALUE	13,509,593	322,050,766	388,146	335,948,505	
				335,948,505	

Monroe Road

EQUALIZED VALUES FOR TAXING BODIES BY TAX CODE/TOWNSHIP & PROPERTY CLASS

N LENX TWP TOWN FUNDS 315 1560 1560

FARM NONFARM RAILROAD TOTAL

1501	659,117	3,769,922	15,195	4,444,234
1502	221,889	227,869	15,195	464,953
1509	659,449	808,387,569	39,291	809,086,309
1510	418,165	43,907,641	105,014	44,430,820
1511		268,530		268,530
1512		27,235		27,235
1516	3,428	16,324,138		16,327,566
1517	1,462	435		1,897
1518	700,496	4,964,525	7,598	5,672,619
1519	8,059			8,059
1520	3,331,638	319,004,363	459,862	322,795,863
1521	70,145	4,981,677		5,051,822
1524				
1525				
1526	14,194	8,763,530		8,777,724
1527		89,500		89,500
1531		43,211,466		43,211,466
1532		57,055,389		57,055,389
1533	249,585	195,723		445,308
1534	5,723	3,320,827		3,326,550
1535		67,062,522		67,062,522
1536				
1540		203,965		203,965
1556		59,222		59,222
1557	5,661	140,000		145,661
1558		627,710		627,710
1559		2,735,794		2,735,794
1560	8,922	25,306,354		25,315,276
1561				
1562		8,849,532		8,849,532
NEW LENOX	6,357,933	1,419,485,438	642,155	1,426,485,526

N LENX TWP TOWN FUNDS

TOTAL VALUE	6,357,933	1,419,485,438	642,155	1,426,485,526
				1,426,485,526

--	--	--	--	--

--	--	--	--	--

--	--	--	--	--

NEW LENOX Twp.

EQUALIZED VALUES FOR TAXING BODIES BY TAX CODE/TOWNSHIP & PROPERTY CLASS

N LENX TWP ROAD FUNDS 316 1561 1561

	FARM	NONFARM	RAILROAD	TOTAL
1501	659,117	3,769,922	15,195	4,444,234
1502	221,889	227,869	15,195	464,953
1509	659,449	808,387,569	39,291	809,086,309
1510	418,165	43,907,641	105,014	44,430,820
1511		268,530		268,530
1512		27,235		27,235
1516	3,428	16,324,138		16,327,566
1517	1,462	435		1,897
1518	700,496	4,964,525	7,598	5,672,619
1519	8,059			8,059
1520	3,331,638	319,004,363	459,862	322,795,863
1521	70,145	4,981,677		5,051,822
1524				
1525				
1526	14,194	8,763,530		8,777,724
1527		89,500		89,500
1531		43,211,466		43,211,466
1532		57,055,389		57,055,389
1533	249,585	195,723		445,308
1534	5,723	3,320,827		3,326,550
1535		67,062,522		67,062,522
1536				
1540		203,965		203,965
1556		59,222		59,222
1557	5,661	140,000		145,661
1558		627,710		627,710
1559		2,735,794		2,735,794
1560	8,922	25,306,354		25,315,276
1561				
1562		8,849,532		8,849,532
NEW LENOX	6,357,933	1,419,485,438	642,155	1,426,485,526

N LENX TWP ROAD FUNDS

TOTAL VALUE	6,357,933	1,419,485,438	642,155	1,426,485,526
				1,426,485,526

NEW LENOX ROAD

574

EQUALIZED VALUES FOR TAXING BODIES BY TAX CODE/TOWNSHIP & PROPERTY CLASS

PEOTONE TWP TOWN FUND 331 1600 1600

FARM NONFARM RAILROAD TOTAL

1705	70,151	88,008,442	58,498	88,137,091
1706	17,058,990	13,095,817	225,432	30,380,239
1708				

PEOTONE 17,129,141 101,104,259 283,930 118,517,330

PEOTONE TWP TOWN FUND				
-----------------------	--	--	--	--

TOTAL VALUE 17,129,141 101,104,259 283,930 118,517,330

118,517,330

PEOTONE TWP

EQUALIZED VALUES FOR TAXING BODIES BY TAX CODE/TOWNSHIP & PROPERTY CLASS

PEOTONE TWP ROAD FUND 332 1601 1601

FARM NONFARM RAILROAD TOTAL

1705	70,151	88,008,442	58,498	88,137,091
1706	17,058,990	13,095,817	225,432	30,380,239
1708				

PEOTONE 17,129,141 101,104,259 283,930 118,517,330

PEOTONE TWP ROAD FUND				
-----------------------	--	--	--	--

TOTAL VALUE 17,129,141 101,104,259 283,930 118,517,330

118,517,330

--	--	--	--	--

--	--	--	--	--

--	--	--	--	--

--	--	--	--	--

--	--	--	--	--

--	--	--	--	--

--	--	--	--	--

--	--	--	--	--

PEOTONE ROAD

EQUALIZED VALUES FOR TAXING BODIES BY TAX CODE/TOWNSHIP & PROPERTY CLASS

PLFD TWP TOWN FUNDS 242 1640 1640

	FARM	NONFARM	RAILROAD	TOTAL	
0601	414	164,770		165,184	
0602	1,293,462	608,350,407	36,924	609,680,793	
0603					
0604	3,435,248	197,808,733	159,244	201,403,225	
0606	6,616	372,312,017		372,318,633	
0607		9,126,985		9,126,985	
0609		8,962,865		8,962,865	
0610		291,032		291,032	
0611	64,988	322,005,768		322,070,756	
0612	9,837	236,358,682		236,368,519	
0613		298,899		298,899	
0614		16,736,206		16,736,206	
0615		69,230,422		69,230,422	
0616		5,951,144		5,951,144	
0618		9,649,068		9,649,068	
0619					
0620		3,658,847		3,658,847	6,031,565-
0621	187,347	111,293,240		111,480,587	
0622	4,185	107,927,747		107,931,932	
0623		191,925		191,925	
0624		13,205		13,205	
0625		4,497		4,497	
PLAINFIELD	5,002,097	2,080,336,459	196,168	2,085,534,724	
PLFD TWP TOWN FUNDS					
TOTAL VALUE	5,002,097	2,080,336,459	196,168	2,085,534,724	

2,085,534,724

PLAINFIELD TWP.

EQUALIZED VALUES FOR TAXING BODIES BY TAX CODE/TOWNSHIP & PROPERTY CLASS

PLFD TWP ROAD FUNDS 243 1641 1641

	FARM	NONFARM	RAILROAD	TOTAL	
0601	414	164,770		165,184	
0602	1,293,462	608,350,407	36,924	609,680,793	
0603					
0604	3,435,248	197,808,733	159,244	201,403,225	
0606	6,616	372,312,017		372,318,633	
0607		9,126,985		9,126,985	
0609		8,962,865		8,962,865	
0610		291,032		291,032	
0611	64,988	322,005,768		322,070,756	
0612	9,837	236,358,682		236,368,519	
0613	-	298,899		298,899	
0614		16,736,206		16,736,206	
0615		69,230,422		69,230,422	
0616		5,951,144		5,951,144	
0618		9,649,068		9,649,068	
0619					
0620		3,658,847		3,658,847	6,031,565-
0621	187,347	111,293,240		111,480,587	
0622	4,185	107,927,747		107,931,932	
0623		191,925		191,925	
0624		13,205		13,205	
0625		4,497		4,497	

PLAINFIELD 5,002,097 2,080,336,459 196,168 2,085,534,724

PLFD TWP ROAD FUNDS
TOTAL VALUE 5,002,097 2,080,336,459 196,168 2,085,534,724

2,085,534,724

PLAINFIELD R-90

577

EQUALIZED VALUES FOR TAXING BODIES BY TAX CODE/TOWNSHIP & PROPERTY CLASS

REED TWP TOWN FUNDS	210	1680	1680	FARM	NONFARM	RAILROAD	TOTAL
0207		129,160		47,218,003		133,126	47,480,289
0209		54,732		1,136,743			1,191,475
0210		813,142		10,288,658		67,038	11,168,838
0211		83,966		5,671,830			5,755,796
0212				390,000,000		17,116	390,017,116
0213		14,577		7,949,146			7,963,723
0215		326,426		137,226			463,652
0216		20,940		502,731			523,671
0217							
0220							
0221				596,327			596,327
0222				56,538			56,538
REED		1,442,943		463,557,202		217,280	465,217,425

REED TWP TOWN FUNDS	TOTAL VALUE	1,442,943	463,557,202	217,280	465,217,425
TOTAL VALUE					465,217,425

Reed Twp

Will County I.C.T.
08h

EQUALIZED VALUES FOR TAXING BODIES BY TAX CODE/TOWNSHIP & PROPERTY CLASS

REED TWP ROAD FUNDS 211 1681 1681

FARM NONFARM RAILROAD TOTAL

0207	129,160	47,218,003	133,126	47,480,289	
0209	54,732	1,136,743		1,191,475	
0210	813,142	10,288,658	67,038	11,168,838	
0211	83,966	5,671,830		5,755,796	
0212		390,000,000	17,116	390,017,116	
0213	14,577	7,949,146		7,963,723	68,030,980-
0215	326,426	137,226		463,652	
0216	20,940	502,731		523,671	1,982,751-
0217					
0220					
0221		596,327		596,327	
0222		56,538		56,538	
REED	1,442,943	463,557,202	217,280	465,217,425	

REED TWP ROAD FUNDS

TOTAL VALUE	1,442,943	463,557,202	217,280	465,217,425	
				465,217,425	

[Redacted table row]

[Redacted table row]

[Redacted table row]

[Redacted table row]

[Redacted table row]

[Redacted table row]

Reed Road

EQUALIZED VALUES FOR TAXING BODIES BY TAX CODE/TOWNSHIP & PROPERTY CLASS

TROY TWP TOWN FUNDS 233 1720 1720

	FARM	NONFARM	RAILROAD	TOTAL
0507	82,745	12,763,995	41,986	12,888,726
0508		635,056	169,536	804,592
0510	4,979	66,985,318		66,990,297
0520	11,313	644,997,555	7,585	645,016,453
0521	7,670	5,402,586		5,410,256
0522	22,905	33,383,403		33,406,308
0532				
0540	432,471	22,498,434	31,151	22,962,056
0541	411,349	364,771	8,397	784,517
0542		90,855		90,855
0543	2,172	179,474		181,646
0544	5,415	7,913,579		7,918,994
0545	177,230	13,658,931	45,237	13,881,398
0546		11,172		11,172
0548	1,966,692	44,489,863	44,463	46,501,018
0549	1,490,862	7,117,327	46,345	8,654,534
0550				
0552	579,759	243,240,269		243,820,028
0553		10,478,515		10,478,515
0555		508,339		508,339
0558	409,223	4,584,201	39,297	5,032,721
0559		502,115	13,002	515,117
0560		23,111,056		23,111,056
0561	406,070	4,347,050		4,753,120
0562		12,525,701		12,525,701
0563				
0564		118,679		118,679
0565	246,136	195,938,189		196,184,325
0566		91,576		91,576
0567		16,216,335		16,216,335
0568		1,055,426		1,055,426
0569		64,970	2,980	67,950
0570				
0571		121,873		121,873
0572		236,875		236,875
0573		29,226,132		29,226,132
0574	17,966	61,495,867		61,513,833
0575	11,557	231,316		242,873
0576				
0577	222,470	4,582,478		4,804,948
0580	3,414	460,573		463,987
0581		914,310		914,310
0582		239,646		239,646
0583		14,156,573		14,156,573
0584		6,582,975		6,582,975
0585		7,724,885		7,724,885
0586		2,629,516		2,629,516
TROY	6,512,398	1,501,877,759	449,979	1,508,840,136

TROY TWP TOWN FUNDS

TOTAL VALUE 6,512,398 1,501,877,759 449,979 1,508,840,136

1,508,840,136

Troy Twp

EQUALIZED VALUES FOR TAXING BODIES BY TAX CODE/TOWNSHIP & PROPERTY CLASS

TROY TWP ROAD FUNDS 235 1721 1721

	FARM	NONFARM	RAILROAD	TOTAL
0507	82,745	12,763,995	41,986	12,888,726
0508		635,056	169,536	804,592
0510	4,979	66,985,318		66,990,297
0520	11,313	644,997,555	7,585	645,016,453
0521	7,670	5,402,586		5,410,256
0522	22,905	33,383,403		33,406,308
0532				
0540	432,471	22,498,434	31,151	22,962,056
0541	411,349	364,771	8,397	784,517
0542		90,855		90,855
0543	2,172	179,474		181,646
0544	5,415	7,913,579		7,918,994
0545	177,230	13,658,931	45,237	13,881,398
0546		11,172		11,172
0548	1,966,692	44,489,863	44,463	46,501,018
0549	1,490,862	7,117,327	46,345	8,654,534
0550				
0552	579,759	243,240,269		243,820,028
0553		10,478,515		10,478,515
0555		508,339		508,339
0558	409,223	4,584,201	39,297	5,032,721
0559		502,115	13,002	515,117
0560		23,111,056		23,111,056
0561	406,070	4,347,050		4,753,120
0562		12,525,701		12,525,701
0563				
0564		118,679		118,679
0565	246,136	195,938,189		196,184,325
0566		91,576		91,576
0567		16,216,335		16,216,335
0568		1,055,426		1,055,426
0569		64,970	2,980	67,950
0570				
0571		121,873		121,873
0572		236,875		236,875
0573		29,226,132		29,226,132
0574	17,966	61,495,867		61,513,833
0575	11,557	231,316		242,873
0576				
0577	222,470	4,582,478		4,804,948
0580	3,414	460,573		463,987
0581		914,310		914,310
0582		239,646		239,646
0583		14,156,573		14,156,573
0584		6,582,975		6,582,975
0585		7,724,885		7,724,885
0586		2,629,516		2,629,516
TROY	6,512,398	1,501,877,759	449,979	1,508,840,136

TROY TWP ROAD FUNDS

TOTAL VALUE 6,512,398 1,501,877,759 449,979 1,508,840,136

1,508,840,136

Troy Road

EQUALIZED VALUES FOR TAXING BODIES BY TAX CODE/TOWNSHIP & PROPERTY CLASS





WSHGTN TWP TOWN FUNDS 371 1760 1760

FARM NONFARM RAILROAD TOTAL

2201	862,815	122,833,814	61,333	123,757,962
2202	26,526,410	25,111,043	570,065	52,207,518
WASHINGTON	27,389,225	147,944,857	631,398	175,965,480

WSHGTN TWP TOWN FUNDS				
TOTAL VALUE	27,389,225	147,944,857	631,398	175,965,480

175,965,480



WASHINGTON TWP

hsh

EQUALIZED VALUES FOR TAXING BODIES BY TAX CODE/TOWNSHIP & PROPERTY CLASS

WSHG TN TWP ROAD FUNDS 372 1761 1761

	FARM	NONFARM	RAILROAD	TOTAL
2201	862,815	122,833,814	61,333	123,757,962
2202	26,526,410	25,111,043	570,065	52,207,518
WASHINGTON	27,389,225	147,944,857	631,398	175,965,480

WSHG TN TWP ROAD FUNDS				
TOTAL VALUE	27,389,225	147,944,857	631,398	175,965,480
				175,965,480

[Redacted table row]

[Redacted table row]

[Redacted table row]

[Redacted table row]

[Redacted table row]

[Redacted table row]

[Redacted table row]

WASHINGTON ROAD

SEH

EQUALIZED VALUES FOR TAXING BODIES BY TAX CODE/TOWNSHIP & PROPERTY CLASS

WESLEY TWP TOWN FUNDS 258 1800 1800

FARM NONFARM RAILROAD TOTAL

0801	40,976			40,976
0802	9,061,419	40,008,749		49,070,168
0803	683,582	51,545		735,127
0804	6,624	1,001,626		1,008,250

WESLEY 9,792,601 41,061,920 50,854,521

WESLEY TWP TOWN FUNDS

TOTAL VALUE 9,792,601 41,061,920 50,854,521

50,854,521

Wesley Twp

EQUALIZED VALUES FOR TAXING BODIES BY TAX CODE/TOWNSHIP & PROPERTY CLASS

WESLEY TWP ROAD FUNDS 259 1801 1801

FARM NONFARM RAILROAD TOTAL

0801	40,976			40,976
0802	9,061,419	40,008,749		49,070,168
0803	683,582	51,545		735,127
0804	6,624	1,001,626		1,008,250

WESLEY 9,792,601 41,061,920 50,854,521

WESLEY TWP ROAD FUNDS TOTAL VALUE 9,792,601 41,061,920 50,854,521

				50,854,521
--	--	--	--	------------

Wesley Road

EQUALIZED VALUES FOR TAXING BODIES BY TAX CODE/TOWNSHIP & PROPERTY CLASS

WHEAT TWP TOWN FUNDS 250 1840 1840

	FARM	NONFARM	RAILROAD	TOTAL
0701	166,889	85,287,481		85,454,370
0703	11,797	19,843,858		19,855,655
0704	558,235	66,380,291		66,938,526
0706	1,266,539	42,414,241	39,963	43,720,743
0707	574,880	17,514,986	31,606	18,121,472
0708	1,797,141	16,027,066	40,875	17,865,082
0711	1,666	1,651,924,338		1,651,926,004
0713	440,566	68,209,041		68,649,607
0714		2,422,618		2,422,618
0715	359,864	23,524,623		23,884,487
0716	1,845	5,646,923		5,648,768
0719	7,604	583,341,691		583,349,295
0720				
0722		17,517,626		17,517,626
0723				
0724				
0726		247,642		247,642
0727	171,175	5,216,471		5,387,646
0728	13,407	109,348,379		109,361,786
0729		60,956		60,956
0730	110,855	77,179,884		77,290,739
0731	587,588	16,229,660		16,817,248
0733				
0736		1,989,508		1,989,508
0738		30,860		30,860
0739				
0741		51,595,618		51,595,618
0742				
0743				
0744		6,511,079		6,511,079
0745				
0747		1,782,943		1,782,943
0748		8,215,844		8,215,844
0749				
0750		39,168,080		39,168,080
0751		78,228,028		78,228,028
0752		921,495		921,495
0753		8,571,630		8,571,630
0754				
0755	137,183	151,184		288,367
0756		52,083,119		52,083,119
0757		21,883,624		21,883,624
0758				
0759	26,788	24,153,708		24,180,496
0760		56,412,094		56,412,094
0761		27,983,661		27,983,661
0762		24,804,436		24,804,436
0763				
0764				
0765		7,823,579		7,823,579
0766		3,791,052		3,791,052

Wheatland Twp

EQUALIZED VALUES FOR TAXING BODIES BY TAX CODE/TOWNSHIP & PROPERTY CLASS

WHEAT TWP TOWN FUNDS 250 1840 1840

FARM NONFARM RAILROAD TOTAL

0767		4,319,756		4,319,756
0768		22,525,941		22,525,941
0769		963,040		963,040

0770

0771

0772

139,744

27,962,259

27,962,259

0773		250,543		250,543
0774		156,004		156,004
0775		4,316,134		4,316,134

WHEATLAND 6,373,766 3,284,932,994 112,444 3,291,419,204

WHEAT TWP TOWN FUNDS

TOTAL VALUE 6,373,766 3,284,932,994 112,444 3,291,419,204

3,291,419,204

WHEATLAND TWP.

EQUALIZED VALUES FOR TAXING BODIES BY TAX CODE/TOWNSHIP & PROPERTY CLASS

WHEAT TWP ROAD FUNDS 251 1841 1841

FARM NONFARM RAILROAD TOTAL

0701	155,889	55,287,481	55,454,170
0702	11,787	19,843,855	19,855,655
0704	558,235	65,950,291	65,958,525
0706	1,266,539	42,414,241	39,963,443,720,743
0707	574,880	17,514,986	18,121,472
0708	1,797,141	16,027,066	17,865,082
0711	1,666	1,651,924,338	1,651,926,004
0713	440,566	68,209,041	68,649,607
0714		2,422,618	2,422,618
0715	359,864	23,524,423	23,884,487
0716	1,845	5,646,923	5,648,768
0719	7,604	583,341,691	583,349,295
0720		17,517,626	17,517,626
0722		17,517,626	17,517,626
0723			
0724		247,642	247,642
0727	171,175	5,216,471	5,387,646
0728	13,407	109,348,379	109,361,786
0729	60,956	60,956	60,956
0730	110,855	77,179,884	77,290,739
0731	587,588	16,229,660	16,817,248
0733		1,989,508	1,989,508
0736		1,989,508	1,989,508
0738		30,860	30,860
0739		30,860	30,860
0741		51,595,618	51,595,618
0742			
0743		6,511,079	6,511,079
0744		6,511,079	6,511,079
0745		1,782,943	1,782,943
0747		1,782,943	1,782,943
0748		8,215,844	8,215,844
0749		39,168,080	39,168,080
0750		39,168,080	39,168,080
0751		78,228,028	78,228,028
0752		921,495	921,495
0753		8,571,630	8,571,630
0754		151,184	288,367
0755	137,183	52,083,119	52,083,119
0756		21,883,624	21,883,624
0757		21,883,624	21,883,624
0758		24,153,708	24,180,496
0759	26,788	56,412,094	56,412,094
0760		27,983,661	27,983,661
0761		24,804,436	24,804,436
0762		24,804,436	24,804,436
0763			
0764		7,823,579	7,823,579
0765		7,823,579	7,823,579
0766		3,791,052	3,791,052

WHEAT TWP ROAD FUNDS

044
VIII County I.C.T.

EQUALIZED VALUES FOR TAXING BODIES BY TAX CODE/TOWNSHIP & PROPERTY CLASS

WHEAT TWP ROAD FUNDS 251 1841 1841

	FARM	NONFARM	RAILROAD	TOTAL
--	------	---------	----------	-------

0767		4,319,756		4,319,756
0768		22,525,941		22,525,941
0769		963,040		963,040
0770				
0771		27,962,259		27,962,259
0772	139,744			139,744
0773		250,543		250,543
0774		156,004		156,004
0775		4,316,134		4,316,134

WHEATLAND	6,373,766	3,284,932,994	112,444	3,291,419,204
-----------	-----------	---------------	---------	---------------

WHEAT TWP ROAD FUNDS				
TOTAL VALUE	6,373,766	3,284,932,994	112,444	3,291,419,204
				3,291,419,204



WHEATLAND ROAD

EQUALIZED VALUES FOR TAXING BODIES BY TAX CODE/TOWNSHIP & PROPERTY CLASS

WILL TWP TOWN FUNDS 355 1880 1880

FARM NONFARM RAILROAD TOTAL

2005	5,061,473	2,015,762		7,077,235
2006	544,312	610,564		1,154,876
2007	508,658	378,680		887,338
2008	9,349,930	9,547,490	174,465	19,071,885
2009	118,016	12,286,833		12,404,849
2010				
2011				
WILL	15,582,389	24,839,329	174,465	40,596,183

WILL TWP TOWN FUNDS				
TOTAL VALUE	15,582,389	24,839,329	174,465	40,596,183
				40,596,183

Will TWP

EQUALIZED VALUES FOR TAXING BODIES BY TAX CODE/TOWNSHIP & PROPERTY CLASS

WILL TWP ROAD FUNDS 356 1881 1881

FARM NONFARM RAILROAD TOTAL

2005	5,061,473	2,015,762		7,077,235
2006	544,312	610,564		1,154,876
2007	508,658	378,680		887,338
2008	9,349,930	9,547,490	174,465	19,071,885
2009	118,016	12,286,833		12,404,849
2010				
2011				
WILL	15,583,389	24,839,329	174,465	40,596,183

WILL TWP ROAD FUNDS				
TOTAL VALUE	15,583,389	24,839,329	174,465	40,596,183
				40,596,183

Will Road

443

EQUALIZED VALUES FOR TAXING BODIES BY TAX CODE/TOWNSHIP & PROPERTY CLASS

WILM TWP TOWN FUNDS 218 1920 1920

FARM NONFARM RAILROAD TOTAL

0302	163,350	106,500,964	133,601	106,797,915	
0303	5,781	4,789,761		4,795,542	
0304	4,094,675	30,021,806	919,433	35,035,914	
0306					
0307		77,485		77,485	337,831-
0308	94,000	464,789		558,789	
0309	20,782	575		21,357	
0310					
0311		810		810	
0312	4,053			4,053	

WILMINGTON 4,382,641 141,856,190 1,053,034 147,291,865

WILM TWP TOWN FUNDS
TOTAL VALUE 4,382,641 141,856,190 1,053,034 147,291,865

147,291,865

WILMINGTON TWP

EQUALIZED VALUES FOR TAXING BODIES BY TAX CODE/TOWNSHIP & PROPERTY CLASS

WILM TWP ROAD FUNDS 219 1921 1921

	FARM	NONFARM	RAILROAD	TOTAL	
0302	163,350	106,500,964	133,601	106,797,915	
0303	5,781	4,789,761		4,795,542	
0304	4,094,675	30,021,806	919,433	35,035,914	
0306					
0307		77,485		77,485	337,831-
0308	94,000	464,789		558,789	
0309	20,782	575		21,357	
0310					
0311		810		810	
0312	4,053			4,053	
WILMINGTON	4,382,641	141,856,190	1,053,034	147,291,865	
WILM TWP ROAD FUNDS					
TOTAL VALUE	4,382,641	141,856,190	1,053,034	147,291,865	

147,291,865

WILMINGTON ROAD

shh

EQUALIZED VALUES FOR TAXING BODIES BY TAX CODE/TOWNSHIP & PROPERTY CLASS

WILTON TWP TOWN FUNDS 299 1960 1960

FARM NONFARM RAILROAD TOTAL

1301	13,066,463	10,953,906		24,020,369
1303	3,057,329	1,177,686		4,235,015
1304	76,045			76,045

WILTON 16,199,837 12,131,592 28,331,429

WILTON TWP TOWN FUNDS				
-----------------------	--	--	--	--

TOTAL VALUE 16,199,837 12,131,592 28,331,429

28,331,429

--	--	--	--	--

--	--	--	--	--

--	--	--	--	--

--	--	--	--	--

--	--	--	--	--

--	--	--	--	--

--	--	--	--	--

WILTON TWP				
------------	--	--	--	--

244

EQUALIZED VALUES FOR TAXING BODIES BY TAX CODE/TOWNSHIP & PROPERTY CLASS

WILTON TWP ROAD FUNDS 300 1961 1961

	FARM	NONFARM	RAILROAD	TOTAL
1301	11,066,463	10,953,906		24,020,369
1303	3,057,329	1,177,686		4,235,015
1304	76,045			76,045

WILTON	16,199,837	12,131,592		28,331,429
--------	------------	------------	--	------------

WILTON TWP ROAD FUNDS				
TOTAL VALUE	16,199,837	12,131,592		28,331,429
				28,331,429

--	--	--	--	--

--	--	--	--	--

--	--	--	--	--

--	--	--	--	--

--	--	--	--	--

--	--	--	--	--

--	--	--	--	--

--	--	--	--	--

WILTON ROAD

Chh

Fire Districts

EQUALIZED VALUES FOR TAXING BODIES BY TAX CODE/TOWNSHIP & PROPERTY CLASS

BEECHER FIRE DISTRICT 424 2030 2030

FARM NONFARM RAILROAD TOTAL

2201	862,815	122,833,814	61,333	123,757,962
2202	26,526,410	25,111,043	570,065	52,207,518

WASHINGTON 27,389,225 147,944,857 631,398 175,965,480

2005	5,061,473	2,015,762		7,077,235
------	-----------	-----------	--	-----------

WILL 5,061,473 2,015,762 7,077,235

BEECHER FIRE DISTRICT				
TOTAL VALUE	32,450,698	149,960,619	631,398	183,042,715

183,042,715

[Redacted table row]

[Redacted table row]

[Redacted table row]

[Redacted table row]

[Redacted table row]

[Redacted table row]

BEECHER FIRE

EQUALIZED VALUES FOR TAXING BODIES BY TAX CODE/TOWNSHIP & PROPERTY CLASS

BRAIDWOOD FIRE DIST 420 2060 2060

FARM NONFARM RAILROAD TOTAL

0207	129,160	47,218,003	133,126	47,480,289	
0210	813,142	10,288,458	67,038	11,168,638	
0211	83,966	5,671,810		5,755,776	
0212		390,000,000	17,116	390,017,116	
0213	14,577	7,949,146		7,963,723	68,030,980-
0215	326,426	137,226		463,652	
0216	20,940	502,731		523,671	1,982,751-
0217					
0220					
0221		596,327		596,327	
0222		56,538		56,538	

REED	1,388,211	462,420,459	217,280	464,025,950	
------	-----------	-------------	---------	-------------	--

GRUNDY CO

BRAIDWOOD FIRE DIST

TOTAL VALUE	1,388,211	462,420,459	217,280	464,025,950	
				464,025,950	

--	--	--	--	--	--

--	--	--	--	--	--

--	--	--	--	--	--

--	--	--	--	--	--

--	--	--	--	--	--

--	--	--	--	--	--

Braidwood Fire

056

EQUALIZED VALUES FOR TAXING BODIES BY TAX CODE/TOWNSHIP & PROPERTY CLASS

CHANNAHON FIRE DIST 401 2090 2090

	FARM	NONFARM	RAILROAD	TOTAL
0418	717,971	21,856,000		22,573,971
0419	215,974	204,784,221		204,980,195
0421	14,084	30,912,065		30,926,149
0423	130,919	21,138,595	29,526	21,299,040
0425	633	97,286		97,919
0428	74,671	2,181,351		2,256,022
0430	5,870	2,116,309		2,122,179
0431	8,684	27,450,355		27,459,039
0434		1,595,691		1,595,691
0437		18,036		18,036
0440	-	1,259,913		1,259,913

CHANNAHON	1,168,806	311,189,822	29,526	314,388,154
-----------	-----------	-------------	--------	-------------

0542		90,855		90,855
0543	2,172	179,474		181,646
0544	5,415	7,913,579		7,918,994
0546		11,172		11,172
0553		10,478,515		10,478,515
0555		508,339		508,339
0559		502,115	13,002	515,117
0560		23,111,056		23,111,056
0569		64,970	2,980	67,950
0570				
0571		121,873		121,873
0577	222,470	4,582,478		4,804,948

TROY	230,057	47,564,426	15,982	47,810,465
------	---------	------------	--------	------------

CHANNAHON FIRE DIST				
TOTAL VALUE	1,398,863	360,754,248	45,508	362,198,619

362,198,619

CHANNAHON FIRE

EQUALIZED VALUES FOR TAXING BODIES BY TAX CODE/TOWNSHIP & PROPERTY CLASS

CRETE FIRE DISTRICT 402 2120 2120

FARM NONFARM RAILROAD TOTAL

2308	17,514,141	194,485,103	287,172	212,286,416
2351				
2353				

2357

CRETE 17,514,141 194,485,103 287,172 212,286,416

--	--	--	--	--

CRETE FIRE DISTRICT TOTAL VALUE 17,514,141 194,485,103 287,172 212,286,416

				212,286,416
--	--	--	--	-------------

--	--	--	--	--

--	--	--	--	--

--	--	--	--	--

--	--	--	--	--

--	--	--	--	--

--	--	--	--	--

--	--	--	--	--

CRETE FIRE

452

EQUALIZED VALUES FOR TAXING BODIES BY TAX CODE/TOWNSHIP & PROPERTY CLASS

CUSTER FIRE DISTRICT 422 2150 2150

FARM NONFARM RAILROAD TOTAL

0104	6,646,509	31,840,661	36,264	38,523,434
0106		2,226,394		2,226,394

CUSTER 6,646,509 34,067,055 36,264 40,749,828

CUSTER FIRE DISTRICT				
TOTAL VALUE	6,646,509	34,067,055	36,264	40,749,828

40,749,828

[Redacted table row]

[Redacted table row]

[Redacted table row]

[Redacted table row]

[Redacted table row]

[Redacted table row]

[Redacted table row]

[Redacted table row]

CUSTER FIRE

EQUALIZED VALUES FOR TAXING BODIES BY TAX CODE/TOWNSHIP & PROPERTY CLASS

E JOLIET FIRE DIST	403 2180 2180	FARM	NONFARM	RAILROAD	TOTAL
3001		74,580	26,599,606	24,248	26,698,434
3002		1,100,146	5,732,721	48,496	6,881,363
3005		1,346,150	7,481,766	24,008	8,851,924
3006		220,288	7,708,837		7,929,125
3012		1,104,961	45,967,560	169,764	47,242,285
3017			19,543,558		19,543,558
3018			16,370,079		16,370,079
3022			15,841,052		15,841,052
3024			9,689,511		9,689,511
3025			154,663		154,663
3030			15,014,061		15,014,061
3031			5,920,279		5,920,279
3041			7,874,164		7,874,164
3042			1,793,875		1,793,875
3043			7,421,223		7,421,223
3045			2,283,338		2,283,338
3049					
3050		62,712	318,756		381,468
3054					
3056		164,225	3,956,384		4,120,609
3061			56,110		56,110

JOLIET 4,073,062 199,727,543 266,516 204,067,121

E JOLIET FIRE DIST

TOTAL VALUE 4,073,062 199,727,543 266,516 204,067,121

204,067,121

E. JOLIET FIRE

ASH

EQUALIZED VALUES FOR TAXING BODIES BY TAX CODE/TOWNSHIP & PROPERTY CLASS

ELWOOD FIRE DISTRICT 404 2210 2210

FARM NONFARM RAILROAD TOTAL

0422	112,744	250,401,846	472,836	250,987,426
0424	419,570	5,791,223	376,184	6,586,977
0427		272,406	99,544	371,950

0429

0435

28,252,134-

0436

248,553-

0441

CHANNAHON	532,314	256,465,475	948,564	257,946,353
-----------	---------	-------------	---------	-------------

1001	819,431	2,599,247		3,418,678
1003	91,637	13,092		104,729
1007	4,664,289	24,865,366	307,616	29,837,271

1009

3,857

3,857

1010

211,660

55,059,783

50,873

55,322,316

1011

6,342

4,771,997

4,778,339

1012	21,266	4,501,390		4,522,656
------	--------	-----------	--	-----------

1013

168,835

168,835

59,957,836-

1016

152,367

152,367

1021

4,319

4,319

JACKSON	5,971,311	91,983,567	358,489	98,313,367
---------	-----------	------------	---------	------------

0508		635,056	169,536	804,592
------	--	---------	---------	---------

TROY		635,056	169,536	804,592
------	--	---------	---------	---------

ELWOOD FIRE DISTRICT				
TOTAL VALUE	6,503,625	349,084,098	1,476,589	357,064,312

				357,064,312
--	--	--	--	-------------

--	--	--	--	--

--	--	--	--	--

<i>Elwood Fire</i>				
--------------------	--	--	--	--

EQUALIZED VALUES FOR TAXING BODIES BY TAX CODE/TOWNSHIP & PROPERTY CLASS

ESSEX FIRE DISTRICT 405 2240 2240

FARM NONFARM RAILROAD TOTAL

0109	1,456,295	845,438		2,301,733
CUSTER	1,456,295	845,438		2,301,733

0209	54,732	1,136,743		1,191,475
NEED	54,732	1,136,743		1,191,475

ESSEX FIRE DISTRICT				
TOTAL VALUE	1,511,027	1,982,181		3,493,208
				3,493,208

[Empty table row]

[Empty table row]

[Empty table row]

[Empty table row]

[Empty table row]

[Empty table row]

<i>Essex Fire</i>				
-------------------	--	--	--	--

EQUALIZED VALUES FOR TAXING BODIES BY TAX CODE/TOWNSHIP & PROPERTY CLASS

FRANKFORT FIRE DIST 406 2270 2270

	FARM	NONFARM	RAILROAD	TOTAL
1906	1,589,168	740,891,043	40,723	742,520,934
1908	1,595,778	13,475,494	59,564	15,130,836
1917		3,637,222		3,637,222
1919	979,655	5,435,185	40,571	6,455,411
1923	214,903	15,121,787		15,336,690
1924	125,357	252,814,416		252,939,773
1926	82,464	63,563,323		63,645,787
1928				
1930		1,982,670		1,982,670
1932				
1933				
1936		2,734,071		2,734,071
1938		30,424,248		30,424,248
1939				
1940	1,645	24,869,533		24,871,178
1947		7,699,165		7,699,165
1954		80,442,403		80,442,403
1957		3,158,880		3,158,880
1958	57,837	93,101,676		93,159,513
1963				
1964				
1965		36,340,214		36,340,214
1967				
1968				
1971		23,627,601		23,627,601
1975		10,629,889		10,629,889
FRANKFORT	4,646,807	1,409,948,820	140,858	1,414,736,485
1802	22,088,214	61,012,331		83,100,545
1806		45,773		45,773
1807	267,259	7,383,245		7,650,504
GREEN GARDEN	22,355,473	68,441,349		90,796,822
FRANKFORT FIRE DIST				
TOTAL VALUE	27,002,280	1,478,390,169	140,858	1,505,533,307
				1,505,533,307
FRANKFORT FIRE				

Will County I.C.T. 457

EQUALIZED VALUES FOR TAXING BODIES BY TAX CODE/TOWNSHIP & PROPERTY CLASS

HOMER TWP FIRE DIST 407 2300 2300

	FARM	NONFARM	RAILROAD	TOTAL
1601	3,299,593	33,547,477		36,847,070
1606	947,767	6,689,009		7,636,776
1609	95,998	372,393		468,391
1610		6,828,139		6,828,139
1612	1,733	883,349		885,082
1614				
1617	764	186,977		187,741
1619		274,710		274,710
1621	112,917	61,715,396		61,828,313
1622		3,625,987		3,625,987
1627		4,206,511		4,206,511
1628		18,696,379		18,696,379
1629	257	375,118		375,375
1630	4,789			4,789
1631	2,923,903	381,335,963		384,259,866
1633	700,485	78,335,847		79,036,332
1638				
1640		4,744,970		4,744,970
1641		18,130,636		18,130,636
1642		12,759		12,759
1643		2,855,766		2,855,766
1645		3,883,029		3,883,029
1646		3,872,811		3,872,811
HOMER	8,088,206	630,573,226		638,661,432

HOMER TWP FIRE DIST

TOTAL VALUE	8,088,206	630,573,226		638,661,432
-------------	-----------	-------------	--	-------------

HOMER FIRE

EQUALIZED VALUES FOR TAXING BODIES BY TAX CODE/TOWNSHIP & PROPERTY CLASS

LEMONT FIRE DISTRICT 408 2330 2330

FARM NONFARM RAILROAD TOTAL

1203	592	6,532,341		6,532,933
1207	7,634	4,599,000		4,606,634
1216		44,796,458	480,684	45,277,142
1217		1,497,500	180,424	1,677,924
1220		4,008,305		4,008,305
1222		21,500		21,500
1233	46,640			46,640
1266	70,459	5,954,147		6,024,606
1268		9,534,864		9,534,864
1273		82,071,355		82,071,355
1274	10,551	53,800		64,351
1276				
1285				
1288	78,956	226,800		305,756
1293				

DU PAGE 214,832 159,296,070 661,108 160,172,010

LEMONT FIRE DISTRICT
 TOTAL VALUE 214,832 159,296,070 661,108 160,172,010

160,172,010

LEMONT FIRE

EQUALIZED VALUES FOR TAXING BODIES BY TAX CODE/TOWNSHIP & PROPERTY CLASS

LISLE-WOODRIDGE FIRE 430 2345 2345

FARM NONFARM RAILROAD TOTAL

1252		1,923,600		1,923,600
DU PAGE		1,923,600		1,923,600

LISLE-WOODRIDGE FIRE				
TOTAL VALUE		1,923,600		1,923,600
				1,923,600

[Blacked out table row]

[Blacked out table row]

[Blacked out table row]

[Blacked out table row]

[Blacked out table row]

[Blacked out table row]

[Blacked out table row]

[Blacked out table row]

Lisle-Woodridge Fire

EQUALIZED VALUES FOR TAXING BODIES BY TAX CODE/TOWNSHIP & PROPERTY CLASS

LOCKPORT FIRE DIST 409 2360 2360

FARM NONFARM RAILROAD TOTAL

1221		3,892,602		3,892,602
1272		42,290,736		42,290,736
1287		3,054,200		3,054,200

DU PAGE 49,237,538 49,237,538

1615		599,007		599,007
------	--	---------	--	---------

1616		110,165		110,165
1620		54,604,949		54,604,949
1623	1,715,246	5,658,944		7,374,190

1624				
1625	10,168	1,021,618		1,031,786
1626	5,085	166,212,905		166,217,990

1637		7,608,827		7,608,827
1644		1,042,648		1,042,648
1647		9,850		9,850

1648	409,533	1,388,625		1,798,158
1649		2,235,005		2,235,005

HOMER 2,140,032 240,492,543 242,632,575

3026		193,576		193,576
3034		20,224,580		20,224,580

JOLIET 20,618,156 20,618,156

1102		49,204		49,204
------	--	--------	--	--------

1103	63,357	77,006,600	58,349	77,128,306
1104		2,066,199	73,848	2,140,047
1105	426,335	257,601,111	31,758	258,059,204

1106	503,942	21,483,818	19,754	22,007,514
1107	201,065	8,995,064		9,196,129
1108		58,776		58,776

1109*	1,349,179	36,840,515	279,770	38,469,464
1110		69,801,157	77,529	69,878,686
1111	70,086	8,183,919	128,250	8,382,255

1112		163,492,062	288,553	163,780,615
1113		2,705,017	26,960	2,731,977
1114	48,444	57,903,227		57,951,671

1115	428,035	40,618,998	201,909	41,248,942
1118	520,394	147,390,993	276,186	148,187,573
1119		30,057,553		30,057,553

1120	2,728	103,107	12,467	118,302
1121		122,894		122,894
1122		21,689,033		21,689,033

LOCKPORT FIRE

EQUALIZED VALUES FOR TAXING BODIES BY TAX CODE/TOWNSHIP & PROPERTY CLASS

LOCKPORT FIRE DIST 409 2360 2360

	FARM	NONFARM	RAILROAD	TOTAL
1124		2,435,454	117,617	2,613,071
1125	3,556	8,008,480	78,806	8,088,852
1126		355,832		355,832
1128		12,558,471		12,558,471
1134		985,790		985,790
1135	4,295			4,295
1136		4,462,101		4,462,101
1139	17,197	219,593,101		219,610,298
1140		61,644,489		61,644,489
1141		15,461,295		15,461,295
1142		1,545,080		1,545,080
1143		4,606,718		4,606,718
1144		4,565,102		4,565,102
1145		27,898,648		27,898,648
1147		238,522		238,522
1148		2,291,308		2,291,308

LOCKPORT 3,638,613 1,312,875,648 1,671,756 1,318,186,017

--	--	--	--	--

0614		16,736,206		16,736,206
0621	187,347	111,293,240		111,480,587
0622	4,185	107,927,747		107,931,932

PLAINFIELD 191,532 235,957,193 236,148,725

--	--	--	--	--

0567 16,216,335 16,216,335

--	--	--	--	--

TROY 16,216,335 16,216,335

0772 139,744 139,744

0773 250,543 250,543

WHEATLAND 139,744 250,543 390,287

--	--	--	--	--

LOCKPORT FIRE DIST
TOTAL VALUE 6,109,921 1,875,647,956 1,671,756 1,883,429,633

--	--	--	--	--

1,883,429,633

--	--	--	--	--

--	--	--	--	--

LOCKPORT FIRE

EQUALIZED VALUES FOR TAXING BODIES BY TAX CODE/TOWNSHIP & PROPERTY CLASS

MANHATTAN FIRE DIST 410 2390 2390

FARM NONFARM RAILROAD TOTAL

1801	894,123	721,498		1,617,621
GREEN GARDEN	894,123	721,498		1,617,621

1002	2,440,171	5,486,100		7,926,271
1004	697,934	5,953,675		6,651,609
1017	96,396			96,396
1018	6,793			6,793

JACKSON	3,241,294	11,439,775		14,681,069
---------	-----------	------------	--	------------

1401	412,003	182,483,405	86,553	182,981,961
1402	12,959,528	62,286,000	307,183	75,552,711
1403	6,497,922	5,070,896		11,568,818
1404	524,585	7,941,750		8,466,335
1405	24,956			24,956

MANHATTAN	20,418,994	257,782,051	393,736	278,594,781
-----------	------------	-------------	---------	-------------

1301	13,066,463	10,953,906		24,020,369
1304	76,045			76,045

WILTON	13,142,508	10,953,906		24,096,414
--------	------------	------------	--	------------

MANHATTAN FIRE DIST				
TOTAL VALUE	37,696,919	280,899,230	393,736	318,989,885
				318,989,885

--	--	--	--	--

--	--	--	--	--

--	--	--	--	--

--	--	--	--	--

MANHATTAN FIRE

EQUALIZED VALUES FOR TAXING BODIES BY TAX CODE/TOWNSHIP & PROPERTY CLASS

MINOOKA FIRE DISTRICT 421 2420 2420

FARM NONFARM RAILROAD TOTAL

0420	84,260	1,950,243	41,174	2,075,677
0426	26,456	128,423		154,879
0433		27,277,215		27,277,215
0438		391,961		391,961

CHANNAHON 110,716 29,747,842 41,174 29,899,732

0541	411,349	364,771	8,397	784,517
0558	409,223	4,584,201	39,297	5,032,721

TROY	820,572	4,948,972	47,694	5,817,238
------	---------	-----------	--------	-----------

MINOOKA FIRE DISTRICT TOTAL VALUE 931,288 34,696,814 88,868 35,716,970

				35,716,970
--	--	--	--	------------

--	--	--	--	--

--	--	--	--	--

--	--	--	--	--

--	--	--	--	--

--	--	--	--	--

--	--	--	--	--

MINOOKA FIRE

EQUALIZED VALUES FOR TAXING BODIES BY TAX CODE/TOWNSHIP & PROPERTY CLASS

MOKENA FIRE DISTRICT 411 2450 2450

FARM NONFARM RAILROAD TOTAL

1907				
1909				
1910	67,711	465,810,858		465,878,569
1911	683,917	56,234,796		56,918,713
1929		1,441,490		1,441,490
1934		11,973,524		11,973,524
1937		4,521,733		4,521,733
1941	176,455	4,005,389		4,181,844
1945	4,087	84,392,950		84,397,037
1949				
1950		145,933		145,933
1951	220,508	1,712,496		1,933,004
1953				
1955		5,017,776		5,017,776
1956		5,059,922		5,059,922
1959	1,170	6,764		7,934
1966		8,243,462		8,243,462
1969	881	4,569		5,450
1970	6,715	22,089,591		22,096,306
FRANKFORT	1,161,444	670,661,253		671,822,697

1603		104,162	27,861	132,023
1604	1,144,001	33,200,150		34,344,151
HOMER	1,144,001	33,304,312	27,861	34,476,174

MOKENA FIRE DISTRICT				
TOTAL VALUE	2,305,445	703,965,565	27,861	706,298,871
				706,298,871

--	--	--	--	--

--	--	--	--	--

--	--	--	--	--

--	--	--	--	--

MOKENA FIRE

EQUALIZED VALUES FOR TAXING BODIES BY TAX CODE/TOWNSHIP & PROPERTY CLASS

MONEE FIRE DISTRICT 425 2480 2480

FARM NONFARM RAILROAD TOTAL

1804	9,975,132	75,050,056		85,025,188
1808	2,012	466,258		468,270

GREEN GARDEN 9,977,144 75,516,314 85,493,458

2113	193,904	117,143,375	88,713	117,425,992
2114	3,438,321	8,151,081	196,518	11,785,920
2115	5,944	122,093		128,037
2118	236	33,177		33,413
2121	1,130	81,603		82,733
				159,676-
				11,206,547-

2124		396		396
2125	8,262,280	51,076,711		59,338,991
2130	125,833	711,285		837,118
				16,993,457-
2131	365,298			365,298
2132	1,803			1,803
2133				

2134	59,589	4,547,490		4,607,079
				2,257,467-

MONEE 12,454,338 181,867,211 285,231 194,606,780

2006	544,312	610,564		1,154,876
2007	508,658	378,680		887,338

WILL 1,052,970 989,244 2,042,214

MONEE FIRE DISTRICT				
TOTAL VALUE	23,484,452	258,372,769	285,231	282,142,452

282,142,452

--	--	--	--	--

--	--	--	--	--

--	--	--	--	--

--	--	--	--	--

MONEE FIRE

EQUALIZED VALUES FOR TAXING BODIES BY TAX CODE/TOWNSHIP & PROPERTY CLASS

NAPERVILLE FIRE DIST 412 2510 2510

FARM NONFARM RAILROAD TOTAL

1206		154,100		154,100
1223				
1210	26,290	702,100		728,390
1262		1,121,200		1,121,200
1269				

DU PAGE	26,290	1,977,400		2,003,690
---------	--------	-----------	--	-----------

0701	166,889	85,287,481		85,454,370
0714		2,422,618		2,422,618
0738		30,860		30,860
0739				
WHEATLAND	166,889	87,740,959		87,907,848

NAPERVILLE FIRE DIST				
TOTAL VALUE	193,179	89,718,359		89,911,538
				89,911,538

[Empty table row]

[Empty table row]

[Empty table row]

[Empty table row]

[Empty table row]

NAPERVILLE FIRE

EQUALIZED VALUES FOR TAXING BODIES BY TAX CODE/TOWNSHIP & PROPERTY CLASS

NEW LENOX FIRE DIST 413 2540 2540

	FARM	NONFARM	RAILROAD	TOTAL
1501	659,117	3,769,922	15,195	4,444,234
1502	221,889	227,869	15,195	464,953
1509	659,449	808,387,569	39,291	809,086,309
1510	418,165	43,907,641	105,014	44,430,820
1511		268,530		268,530
1512		27,235		27,235
1516	3,428	16,324,138		16,327,566
1517	1,462	435		1,897
1518	700,496	4,964,525	7,598	5,672,619
1519	8,059			8,059
1520	3,331,638	319,004,363	459,862	322,795,863
1521	70,145	4,981,677		5,051,822
1526	14,194	8,763,530		8,777,724
1533	249,585	195,723		445,308
1534	5,723	3,320,827		3,326,550
1535		67,062,522		67,062,522
1557	5,661	140,000		145,661
1558		627,710		627,710
1559		2,735,794		2,735,794
1561				
1562		8,849,532		8,849,532

NEW LENOX 6,349,011 1,293,559,542 642,155 1,300,550,708

NEW LENOX FIRE DIST				
---------------------	--	--	--	--

TOTAL VALUE 6,349,011 1,293,559,542 642,155 1,300,550,708

1,300,550,708

New Lenox Fire

EQUALIZED VALUES FOR TAXING BODIES BY TAX CODE/TOWNSHIP & PROPERTY CLASS

NW HOMER FIRE DIST

414 2570 2570

FARM

NONFARM

RAILROAD

TOTAL

1602	93,438	14,035,978		14,129,416
1607	864,604	23,390,630		24,255,234
1611		15,219,641		15,219,641
1618		1,844,919		1,844,919
1632	262,953	424,004,437		424,267,390
1634	599,974	109,083,251		109,683,225
1635		883,661		883,661
1636		111,537		111,537
1639	102,471	344,835		447,306

HOMER	1,923,440	588,918,889		590,842,329
-------	-----------	-------------	--	-------------

NW HOMER FIRE DIST

TOTAL VALUE

1,923,440

588,918,889

590,842,329

590,842,329

N. W. HOMER FIRE

EQUALIZED VALUES FOR TAXING BODIES BY TAX CODE/TOWNSHIP & PROPERTY CLASS

OSWEGO FIRE DISTRICT 415 2600 2600

FARM NONFARM RAILROAD TOTAL

0703	11,797	19,843,858		19,855,655
0707	574,880	17,514,986	31,606	18,121,472
0743				
0763				

WHEATLAND	586,677	37,358,844	31,606	37,977,127
-----------	---------	------------	--------	------------

OSWEGO FIRE DISTRICT				
TOTAL VALUE	586,677	37,358,844	31,606	37,977,127

				37,977,127
--	--	--	--	------------

--	--	--	--	--

--	--	--	--	--

--	--	--	--	--

--	--	--	--	--

--	--	--	--	--

--	--	--	--	--

--	--	--	--	--

OSWEGO FIRE

02h

EQUALIZED VALUES FOR TAXING BODIES BY TAX CODE/TOWNSHIP & PROPERTY CLASS

PEOTONE FIRE DIST

426 2630 2630

FARM NONFARM RAILROAD TOTAL

1805	5,537,249	11,035,563		16,572,812
GREEN GARDEN	5,537,249	11,035,563		16,572,812

1705	70,151	88,008,442	58,498	88,137,091
1706	17,058,990	13,095,817	225,432	30,380,239
1706				

PEOTONE 17,129,141 101,104,259 283,930 118,517,330

2008	9,349,930	9,547,490	174,465	19,071,885
2009	118,016	12,286,833		12,404,849
2010				
2011				

WILL	9,467,946	21,834,323	174,465	31,476,734
------	-----------	------------	---------	------------

1303 3,057,329 1,177,686 4,235,015

WILTON	3,057,329	1,177,686		4,235,015
--------	-----------	-----------	--	-----------

PEOTONE FIRE DIST

TOTAL VALUE	35,191,665	135,151,831	458,395	170,801,891
				170,801,891

--	--	--	--	--

--	--	--	--	--

--	--	--	--	--

--	--	--	--	--

PEOTONE FIRE

EQUALIZED VALUES FOR TAXING BODIES BY TAX CODE/TOWNSHIP & PROPERTY CLASS

PLAINFIELD FIRE DIST 416 2660 2660

FARM NONFARM RAILROAD TOTAL

1302				
1312	123,204			123,204

DU PAGE 123,204 123,204

0601	414	164,770		165,184
0602	1,293,462	608,350,407	36,924	609,680,793

0603				
0604	3,435,248	197,808,733	159,244	201,403,225
0607		9,126,985		9,126,985

0609		8,962,865		8,962,865
0610		291,032		291,032

0619				
0620		3,658,847		3,658,847
0624		13,205		13,205

PLAINFIELD	4,729,124	828,376,844	196,168	833,302,136
------------	-----------	-------------	---------	-------------

0704	558,235	66,380,291		66,938,526
0706	1,266,539	42,414,241	39,963	43,720,743

0708	1,797,141	16,027,066	40,875	17,865,082
0715	359,864	23,524,623		23,884,487
0716	1,845	5,646,923		5,648,768

0719	7,604	583,341,691		583,349,295
0726		247,642		247,642

0731	587,588	16,229,660		16,817,248
0736		1,989,508		1,989,508

0758				
0759	26,788	24,153,708		24,180,496

0761		27,983,661		27,983,661
0766		3,791,052		3,791,052
0767		4,319,756		4,319,756

0768		22,525,941		22,525,941
0769		963,040		963,040
0774		156,004		156,004

0775		4,316,134		4,316,134
------	--	-----------	--	-----------

WHEATLAND	4,605,604	844,010,941	80,838	848,697,383
-----------	-----------	-------------	--------	-------------

PLAINFIELD FIRE DIST				
TOTAL VALUE	9,457,932	1,672,387,785	277,006	1,682,122,723

				1,682,122,723
--	--	--	--	---------------

PLAINFIELD FIRE

Will County I.C.T. 212

EQUALIZED VALUES FOR TAXING BODIES BY TAX CODE/TOWNSHIP & PROPERTY CLASS

ROCKDALE FIRE DIST

423 2690 2690

FARM

NONFARM

RAILROAD

TOTAL

3035		11,018,046		11,018,046
3037*		53,615,833	96,704	53,712,537
3038	36,915	16,649,770	30,339	16,717,024
3039*		2,481,333	26,004	2,507,337
3044		4,049	12,028	16,077

JOLIET	36,915	83,769,031	165,075	83,971,021
--------	--------	------------	---------	------------

0568		1,055,426		1,055,426
0582		239,646		239,646

TROY		1,295,072		1,295,072
------	--	-----------	--	-----------

ROCKDALE FIRE DIST

TOTAL VALUE

36,915

85,064,103

165,075

85,266,093

85,266,093

ROCKDALE FIRE

EQUALIZED VALUES FOR TAXING BODIES BY TAX CODE/TOWNSHIP & PROPERTY CLASS

STEGER EST FIRE DIST 417 2720 2720

FARM NONFARM RAILROAD TOTAL

2303	19,006	8,351,935		8,370,941
2309	89,396	7,178,163		7,267,559
2313	89,556	8,444,687		8,534,243
2359		56,152		56,152

CRETE 197,958 24,030,937 24,228,895

2105		2,998,216		2,998,216
------	--	-----------	--	-----------

MONEE 2,998,216 2,998,216

STEGER EST FIRE DIST				
TOTAL VALUE	197,958	27,029,153		27,227,111

				27,227,111
--	--	--	--	------------

--	--	--	--	--

--	--	--	--	--

--	--	--	--	--

--	--	--	--	--

--	--	--	--	--

STEGER FIRE

EQUALIZED VALUES FOR TAXING BODIES BY TAX CODE/TOWNSHIP & PROPERTY CLASS

TROY FIRE DISTRICT

418 2750 2750

FARM

NONFARM

RAILROAD

TOTAL

0507	82,745	12,763,995	41,986	12,888,726
0540	432,471	22,498,434	31,151	22,962,056
0545	177,230	13,658,931	45,237	13,881,398
0548	1,966,692	44,489,863	44,463	46,501,018
0549	1,490,862	7,117,327	46,345	8,654,534
0550				
0552	579,759	243,240,269		243,820,028
0562		12,525,701		12,525,701
0563				
0565	246,136	195,938,189		196,184,325
0566		91,576		91,576
0574	17,966	61,495,867		61,513,833
0575	11,557	231,316		242,873
0576				
0580	3,414	460,573		463,987
0583		14,156,573		14,156,573
0584		6,582,975		6,582,975
0585		7,724,885		7,724,885
0586		2,629,516		2,629,516
TROY	5,008,832	645,605,990	209,182	650,824,004

TROY FIRE DISTRICT				
TOTAL VALUE	5,008,832	645,605,990	209,182	650,824,004
				650,824,004

--	--	--	--	--

--	--	--	--	--

--	--	--	--	--

--	--	--	--	--

--	--	--	--	--

Troy Fire

525

EQUALIZED VALUES FOR TAXING BODIES BY TAX CODE/TOWNSHIP & PROPERTY CLASS

WILM FIRE DISTRICT 419 2780 2780

FARM NONFARM RAILROAD TOTAL

0901		1,493,155		1,493,155
0902	7,796,665	6,826,559	45,168	14,668,392
0904	2,976	10,660,539		10,663,515
0905	21,710	8,503,325		8,525,035

FLORENCE 7,821,351 27,483,578 45,168 35,350,097

0801	40,976			40,976
0802	9,061,419	40,008,749		49,070,168
0803	683,582	51,545		735,127
0804	6,624	1,001,626		1,008,250

WESLEY 9,792,601 41,061,920 50,854,521

0302	163,350	106,500,964	133,601	106,797,915
0303	5,781	4,789,761		4,795,542
0304	4,084,675	30,021,806	919,433	35,035,914

0306 0307 77,485 77,485 337,831-

0308 94,000 464,789 558,789

0309 20,782 575 21,357

0310 0311 810 810

0312 4,053 4,053

WILMINGTON 4,382,641 141,856,190 1,053,034 147,291,865

WILM FIRE DISTRICT TOTAL VALUE 21,996,593 210,401,688 1,098,202 233,496,483

233,496,483

WILMINGTON FIRE

EQUALIZED VALUES FOR TAXING BODIES BY TAX CODE/TOWNSHIP & PROPERTY CLASS

BOLINGBROOK PARK DIST 914 3040 3040

	FARM	NONFARM	RAILROAD	TOTAL
1214	247,479	1,835,102,321		1,835,349,800
1215		38,070,305		38,070,305
1222		21,500		21,500
1223				
1224	481	549,400		549,881
1225				
1254	348,244	40,074,849		40,423,093
1264		545,700		545,700
1265		242,770,670		242,770,670
1280		9,168,289		9,168,289
1283		1,821,905		1,821,905
1285				
1292		1,923,600		1,923,600
1294	4,746	18,610		23,356
DU PAGE	600,950	2,170,067,149		2,170,668,099

0722		17,517,626		17,517,626
0723				
0726		247,642		247,642
0727	171,175	5,216,471		5,387,646
0728	13,407	109,348,379		109,361,786
0730	110,855	77,179,884		77,290,739
0733				
WHEATLAND	295,437	209,510,002		209,805,439

BOLINGBROOK PARK DIST				
TOTAL VALUE	696,387	2,379,577,151		2,380,473,538
				2,380,473,538

--	--	--	--	--

--	--	--	--	--

--	--	--	--	--

--	--	--	--	--

BOLINGBROOK PARK

slh

EQUALIZED VALUES FOR TAXING BODIES BY TAX CODE/TOWNSHIP & PROPERTY CLASS

BRAIDWOOD PARK DIST 920 3080 3080

FARM NONFARM RAILROAD TOTAL

0207	129,160	47,218,003	133,126	47,480,289	
0209	54,732	1,136,743		1,191,475	
0210	813,142	10,288,658	67,038	11,168,838	
0213	14,577	7,949,146		7,963,723	68,030,980-
0215	326,426	137,226		463,652	
0216	20,940	502,731		523,671	1,982,751-
0217					
0221		596,327		596,327	
REED	1,358,977	67,828,834	200,164	69,387,975	

BRAIDWOOD PARK DIST					
TOTAL VALUE	1,358,977	67,828,834	200,164	69,387,975	
				69,387,975	

[Redacted]

[Redacted]

[Redacted]

[Redacted]

[Redacted]

[Redacted]

Braidwood Park

EQUALIZED VALUES FOR TAXING BODIES BY TAX CODE/TOWNSHIP & PROPERTY CLASS

CHANNAHON PARK DIST 916 3120 3120

	FARM	NONFARM	RAILROAD	TOTAL
0417	59,119	2,124,067		2,183,186
0418	717,971	21,656,000		22,373,971
0419	215,974	204,764,221		204,980,195
0420	84,260	1,950,243	41,174	2,075,677
0421	14,084	30,912,065		30,926,149
0422	112,744	250,401,846	472,836	250,987,426
0423	130,919	21,138,595	29,526	21,299,040
0424	419,570	5,791,223	376,184	6,586,977
0425	633	97,286		97,919
0426	26,456	128,423		154,879
0427		272,406	99,544	371,950
0428	74,671	2,181,351		2,256,022
0429				
0430	5,870	2,116,309		2,122,179
0431	8,684	27,450,355		27,459,039
0432				
0433		27,277,215		27,277,215
0434		1,595,691		1,595,691
0435				28,252,134-
0436				248,553-
0437		18,036		18,036
0438		391,961		391,961
0439	106,943	521,830		628,773
0440		1,259,913		1,259,913
0441				
CHANNAHON	1,977,898	602,049,036	1,019,264	605,046,198

0544	5,415	7,913,579		7,918,994
0553		10,478,515		10,478,515
0560		23,111,056		23,111,056
0569		64,970	2,980	67,950
0572		236,875		236,875
TROY	5,415	41,804,995	2,980	41,813,390

CHANNAHON PARK DIST

TOTAL VALUE 1,983,313 643,854,031 1,022,244 646,859,588

646,859,588

Channahon Park

EQUALIZED VALUES FOR TAXING BODIES BY TAX CODE/TOWNSHIP & PROPERTY CLASS

CRETE PARK DISTRICT 903 3160 3160

FARM NONFARM RAILROAD TOTAL

2305	999,838	4,389,658		5,389,496	
2306					
2324		9,516,717		9,516,717	
2325	670,807	183,787,340	168,785	184,626,932	
2328		77,359		77,359	
2331	41,033			41,033	
2335					
2344	184	161,639		161,823	
2348		298,986		298,986	1,504,711-
2349		3,784,926		3,784,926	5,465,080-
2351					
2353					
2354		313,913		313,913	3,646,341-
2355	41,882	5,457		47,339	2,834,556-
2359		56,152		56,152	

CRETE 1,753,544 202,394,147 168,785 204,316,476

CRETE PARK DISTRICT

TOTAL VALUE 1,753,544 202,394,147 168,785 204,316,476

204,316,476

CRETE PARK

EQUALIZED VALUES FOR TAXING BODIES BY TAX CODE/TOWNSHIP & PROPERTY CLASS

CRETE RURAL PARK DIST 917 3200 3200

	FARM	NONFARM	RAILROAD	TOTAL	
2308	17,514,141	194,485,103	287,172	212,286,416	
2310		13,240		13,240	
2313	89,556	8,444,687		8,534,243	
2314	155,234	696,754		851,988	
2321		7,422,132		7,422,132	
2334		34,292		34,292	
2346		1,774,266		1,774,266	
2356	272,277	104,537		376,814	343,587-
2357					

CRETE	18,031,208	212,975,011	287,172	231,293,391	
-------	------------	-------------	---------	-------------	--

CRETE RURAL PARK DIST					
TOTAL VALUE	18,031,208	212,975,011	287,172	231,293,391	

231,293,391

CRETE RURAL PARK

EQUALIZED VALUES FOR TAXING BODIES BY TAX CODE/TOWNSHIP & PROPERTY CLASS

FOX VALLEY PARK DIST 918 3240 3240

FARM NONFARM RAILROAD TOTAL

0741		51,595,618		51,595,618
0747		1,782,943		1,782,943
0748		8,215,844		8,215,844
0750		39,168,080		39,168,080
0751		78,228,028		78,228,028
0755	137,183	151,184		288,367
0760		56,412,094		56,412,094
0762		24,804,436		24,804,436
0763				
0765		7,823,579		7,823,579
0770				
0771		27,962,259		27,962,259
WHEATLAND	137,183	296,144,065		296,281,248

FOX VALLEY PARK DIST

TOTAL VALUE	137,183	296,144,065		296,281,248
				296,281,248

[Redacted table row]

[Redacted table row]

[Redacted table row]

[Redacted table row]

[Redacted table row]

FOX VALLEY PARK

Will County I.C.T. 483

EQUALIZED VALUES FOR TAXING BODIES BY TAX CODE/TOWNSHIP & PROPERTY CLASS

FRANKFORT PARK DIST	912 3280 3280	FARM	NONFARM	RAILROAD	TOTAL
---------------------	---------------	------	---------	----------	-------

1906	1,589,168	740,891,043	40,723	742,520,934
1909				
1919	979,655	5,435,185	40,571	6,455,411
1934		11,973,524		11,973,524
1938		30,424,248		30,424,248
1965		36,340,214		36,340,214
1967				
FRANKFORT	2,568,823	825,064,214	81,294	827,714,331

1807	267,259	7,383,245		7,650,504
GREEN GARDEN	267,259	7,383,245		7,650,504

2111	365,298			365,298
MONEE	365,298			365,298

FRANKFORT PARK DIST				
TOTAL VALUE	3,201,380	832,447,459	81,294	835,730,133
				835,730,133

--	--	--	--	--

--	--	--	--	--

--	--	--	--	--

--	--	--	--	--

--	--	--	--	--

FRANKFORT PARK

EQUALIZED VALUES FOR TAXING BODIES BY TAX CODE/TOWNSHIP & PROPERTY CLASS

FRKFT SQ PARK DIST	919 3320 3320	FARM	NONFARM	RAILROAD	TOTAL
--------------------	---------------	------	---------	----------	-------

1924		125,357	252,814,416		252,939,773
1925			2,331,456		2,331,456
1939					
1951		220,508	1,712,496		1,933,004
1955			5,017,776		5,017,776
1958		57,837	93,101,676		93,159,513
1959		1,170	6,764		7,934
1961		683	203,065,277		203,065,960
1971			23,627,601		23,627,601

FRANKFORT		405,555	581,677,462		582,083,017
-----------	--	---------	-------------	--	-------------

FRKFT SQ PARK DIST					
TOTAL VALUE		405,555	581,677,462		582,083,017
					582,083,017

--	--	--	--	--	--

--	--	--	--	--	--

--	--	--	--	--	--

--	--	--	--	--	--

--	--	--	--	--	--

--	--	--	--	--	--

--	--	--	--	--	--

FRANKFORT Sq Park

EQUALIZED VALUES FOR TAXING BODIES BY TAX CODE/TOWNSHIP & PROPERTY CLASS

GODLEY PARK DISTRICT 910 3360 3360

FARM NONFARM RAILROAD TOTAL

0211	83,966	5,671,830		5,755,796
0212		390,000,000	17,116	390,017,116
0220				
0222		56,538		56,538

REED 83,966 395,728,368 17,116 395,829,450

GODLEY PARK DISTRICT
TOTAL VALUE 83,966 395,728,368 17,116 395,829,450

395,829,450

GODLEY PARK

EQUALIZED VALUES FOR TAXING BODIES BY TAX CODE/TOWNSHIP & PROPERTY CLASS

ISLAND PARK DISTRICT 901 3400 3400

FARM NONFARM RAILROAD TOTAL

0904	2,976	10,660,539		10,663,515
FLORENCE	2,976	10,660,539		10,663,515

0302	163,350	106,500,964	133,601	106,797,915
WILMINGTON	163,350	106,500,964	133,601	106,797,915

ISLAND PARK DISTRICT				
TOTAL VALUE	166,326	117,161,503	133,601	117,461,430

117,461,430

Empty table row

Empty table row

Empty table row

Empty table row

Empty table row

Empty table row

<i>Island Park</i>				
--------------------	--	--	--	--

EQUALIZED VALUES FOR TAXING BODIES BY TAX CODE/TOWNSHIP & PROPERTY CLASS

JOLIET PARK DISTRICT 905 3440 3440

	FARM	NONFARM	RAILROAD	TOTAL
0415				
CHANNAHON				
1008	373,247	2,421,749		2,794,996
1012	21,266	4,501,390		4,522,656
1015	105,910	4,031,444		4,137,354
1016	152,367			152,367
1017	96,396			96,396
1018	6,793			6,793
1021	4,319			4,319
JACKSON	760,298	10,954,583		11,714,881
3001	74,580	26,599,606	24,248	26,698,434
3003	567	101,894	178,780	281,241
3005	1,346,150	7,481,766	24,008	8,851,924
3011	91,103	995,643,159	1,599,768	997,334,030
3012	1,104,961	45,967,560	169,764	47,242,285
3013		4,055,745	1,379,616	5,435,361
3016				
3017		19,543,558		19,543,558
3018		16,370,079		16,370,079
3019		21,100,287		21,100,287
3021		442,893		442,893
3022		15,841,052		15,841,052
3024		9,689,511		9,689,511
3025		154,663		154,663
3026		393,576		393,576
3028	400,716	37,726,640		38,127,356
3030		15,014,061		15,014,061
3031		5,920,279		5,920,279
3032		13,915		13,915
3033				
3034		20,224,580		20,224,580
3035		11,018,046		11,018,046
3037		49,464,574	96,704	49,561,278
3038	36,915	16,649,770	30,339	16,717,024
3039		2,387,842	26,004	2,413,846
3041		7,874,164		7,874,164
3042		1,793,875		1,793,875
3043		7,421,223		7,421,223
3044		4,049	12,028	16,077
3045		2,283,338		2,283,338
3046		40,980		40,980
3048		16,962,964		16,962,964
3050	62,712	318,756		381,468

JOLIET PARK

EQUALIZED VALUES FOR TAXING BODIES BY TAX CODE/TOWNSHIP & PROPERTY CLASS

JOLIET PARK DISTRICT 905 3440 3440

	FARM	NONFARM	RAILROAD	TOTAL	
3051	1,222,038	4,482,070		5,704,108	
3052		6,982,874		6,982,874	4,156,110
3053		456,703		456,703	133,683
3054					
3055		4,296,274		4,296,274	
3056	164,225	3,956,384		4,120,609	
3057	250,872	5,586,785		5,837,657	
3058		1,031,691		1,031,691	
3059		4,617		4,617	
3060		171,907		171,907	
3061		56,110		56,110	

JOLIET	4,754,839	1,385,529,820	3,541,259	1,393,825,918	
--------	-----------	---------------	-----------	---------------	--

1524					
1525					
1533	249,585	155,723		405,308	
1536					
1540		203,965		203,965	

NEW LENOX	249,585	399,688		649,273	
-----------	---------	---------	--	---------	--

0510	4,979	66,985,318		66,990,297	
0520	11,313	644,997,555	7,585	645,016,453	
0522	22,905	33,383,403		33,406,308	
0564		118,679		118,679	
0573		29,226,132		29,226,132	
0575	11,557	231,316		242,873	
0580	3,414	460,573		463,987	
0581		914,310		914,310	

TROY	54,168	776,317,286	7,585	776,379,039	
------	--------	-------------	-------	-------------	--

JOLIET PARK DISTRICT					
TOTAL VALUE	5,818,890	2,173,201,377	3,548,844	2,182,569,111	

				2,182,569,111	
--	--	--	--	---------------	--

--	--	--	--	--	--

JOLIET PARK					
--------------------	--	--	--	--	--

EQUALIZED VALUES FOR TAXING BODIES BY TAX CODE/TOWNSHIP & PROPERTY CLASS

LEMONT PARK DIST	913 3480 3480	FARM	NONFARM	RAILROAD	TOTAL
------------------	---------------	------	---------	----------	-------

1220			4,008,305		4,008,305
1266	70,459		5,954,147		6,024,606
1267			433,000		433,000
1268			9,534,864		9,534,864
1288	78,956		226,800		305,756

DU PAGE	149,415		20,157,116		20,306,531
---------	---------	--	------------	--	------------

1618			1,844,919		1,844,919
1635			883,661		883,661

HOMER			2,728,580		2,728,580
-------	--	--	-----------	--	-----------

LEMONT PARK DIST

TOTAL VALUE	149,415		22,885,696		23,035,111
					23,035,111

--	--	--	--	--	--

--	--	--	--	--	--

--	--	--	--	--	--

--	--	--	--	--	--

--	--	--	--	--	--

LEMONT PARK

EQUALIZED VALUES FOR TAXING BODIES BY TAX CODE/TOWNSHIP & PROPERTY CLASS

LOCKPORT PARK DIST	902 3520 3520	FARM	NONFARM	RAILROAD	TOTAL
1614					
1617	764		186,977		187,741
1620			54,604,949		54,604,949
1621	112,917		61,715,396		61,828,313
1622			3,625,987		3,625,987
1624					
1626	5,085		166,212,905		166,217,990
1628			18,696,379		18,696,379
1637			7,608,827		7,608,827
1638					
1639	102,471		344,835		447,306
1640			4,744,970		4,744,970
1641			18,130,636		18,130,636
1643			2,855,766		2,855,766
1644			1,042,648		1,042,648
1645			3,883,029		3,883,029
1646			3,872,811		3,872,811
1649			2,235,005		2,235,005
HOMER	221,237		349,761,120		349,982,357
1102			49,204		49,204
1103	63,357		77,006,600	58,349	77,128,306
1104			2,066,199	73,848	2,140,047
1105	426,335		257,601,111	31,758	258,059,204
1106	503,942		21,483,818	19,754	22,007,514
1107	201,065		8,995,064		9,196,129
1108			58,776		58,776
1109	1,349,179		36,839,712	279,770	38,468,661
1110			69,801,157	77,529	69,878,686
1111	70,086		8,183,919	128,250	8,382,255
1112			163,492,062	288,553	163,780,615
1113			2,705,017	26,960	2,731,977
1114	48,444		57,903,227		57,951,671
1115	428,035		40,618,998	201,909	41,248,942
1116			1,232,675	25,484	1,258,159
1117	1,586		111,449,834	37,848	111,489,268
1118	520,394		147,390,993	276,186	148,187,573
1119			30,057,553		30,057,553
1120	2,728		103,107	12,467	118,302
1121			122,894		122,894
1122			21,689,033		21,689,033
1123			10,116		10,116
1124			2,495,454	117,617	2,613,071
1125	3,556		8,004,490	78,806	8,086,852
1126			355,832		355,832
1128			12,558,471		12,558,471
1130	131,197		57,158,145		57,289,342
1132			260,191		260,191

LOCKPORT PARK

EQUALIZED VALUES FOR TAXING BODIES BY TAX CODE/TOWNSHIP & PROPERTY CLASS

LOCKPORT PARK DIST

902 3520 3520

FARM

NONFARM

RAILROAD

TOTAL

1134		985,790		985,790	
1135	4,295			4,295	
1136		4,462,101		4,462,101	
1137					
1138					
1139	17,197	219,593,101		219,610,298	
1140		61,644,489		61,644,489	
1141		15,461,295		15,461,295	
1142		1,545,080		1,545,080	
1143		4,606,718		4,606,718	
1144		4,565,102		4,565,102	
1145		27,898,648		27,898,648	
1146		2,103,713		2,103,713	508,192-
1147		238,522		238,522	
1148		2,291,308		2,291,308	

LOCKPORT 3,771,396 1,485,089,519 1,735,088 1,490,596,003

LOCKPORT PARK DIST					
--------------------	--	--	--	--	--

TOTAL VALUE 3,992,633 1,834,850,639 1,735,088 1,840,578,360
1,840,578,360

--	--	--	--	--	--

--	--	--	--	--	--

--	--	--	--	--	--

--	--	--	--	--	--

--	--	--	--	--	--

LOCKPORT PARK					
---------------	--	--	--	--	--

EQUALIZED VALUES FOR TAXING BODIES BY TAX CODE/TOWNSHIP & PROPERTY CLASS

MANHATTAN PARK DIST 915 3560 3560

FARM NONFARM RAILROAD TOTAL

1401	412,003	182,483,405	86,553	182,981,961
1402	12,959,528	62,286,000	307,183	75,552,711
1403	6,497,922	5,070,896		11,568,818
1404	524,585	7,941,750		8,466,335
1405	24,956			24,956

MANHATTAN	20,418,994	257,782,051	393,736	278,594,781
-----------	------------	-------------	---------	-------------

1304	76,045			76,045
------	--------	--	--	--------

WILTON	76,045			76,045
--------	--------	--	--	--------

MANHATTAN PARK DIST

TOTAL VALUE 20,495,039 257,782,051 393,736 278,670,826

				278,670,826
--	--	--	--	-------------

--	--	--	--	--

--	--	--	--	--

--	--	--	--	--

--	--	--	--	--

--	--	--	--	--

--	--	--	--	--

MANHATTAN PARK

EQUALIZED VALUES FOR TAXING BODIES BY TAX CODE/TOWNSHIP & PROPERTY CLASS

MOKENA COMM PARK DIST 904 3600 3600

	FARM	NONFARM	RAILROAD	TOTAL
1907				
1910	67,711	465,810,858		465,878,569
1911	683,917	56,234,796		56,918,713
1917		3,637,222		3,637,222
1922		55,575,584		55,575,584
1926	82,464	63,563,323		63,645,787
1929		1,441,490		1,441,490
1930		1,982,670		1,982,670
1937		4,521,733		4,521,733
1940	1,645	24,869,533		24,871,178
1941	176,455	4,005,389		4,181,844
1942				
1945	4,087	84,392,950		84,397,037
1954		80,442,403		80,442,403
1956		5,059,922		5,059,922
1957		3,158,880		3,158,880
1960		431,075		431,075
1964				
1966		8,243,462		8,243,462
1969	881	4,569		5,450
1970	6,715	22,089,591		22,096,306
1975		10,629,889		10,629,889
FRANKFORT	1,023,875	896,095,339		897,119,214
1603		104,162	27,861	132,023
HOMER		104,162	27,861	132,023
1510	418,165	43,907,641	105,014	44,430,820
1516	3,428	16,324,138		16,327,566
1535		67,062,522		67,062,522
1557	5,661	140,000		145,661
1558		627,710		627,710
NEW LENOX	427,254	128,062,011	105,014	128,594,279
MOKENA COMM PARK DIST				
TOTAL VALUE	1,451,129	1,024,261,512	132,875	1,025,845,516
				1,025,845,516

MOKENA PARK

hsh

EQUALIZED VALUES FOR TAXING BODIES BY TAX CODE/TOWNSHIP & PROPERTY CLASS

NAPERVILLE PARK DIST 908 3640 3640

FARM NONFARM RAILROAD TOTAL

1229		374,067,764		374,067,764
1261		5,700		5,700
1262		1,121,200		1,121,200
1263		17,833,100		17,833,100
1269				
1282				

DU PAGE		393,027,764		393,027,764
---------	--	-------------	--	-------------

0711	1,666	1,651,924,338		1,651,926,004
0714		2,422,618		2,422,618
0744		6,511,079		6,511,079
0745				
0754				
0756		52,083,119		52,083,119
0757		21,883,624		21,883,624

WHEATLAND	1,666	1,734,824,778		1,734,826,444
-----------	-------	---------------	--	---------------

NAPERVILLE PARK DIST

TOTAL VALUE	1,666	2,127,852,542		2,127,854,208
				2,127,854,208

--	--	--	--	--

--	--	--	--	--

--	--	--	--	--

--	--	--	--	--

--	--	--	--	--

NAPERVILLE PARK

EQUALIZED VALUES FOR TAXING BODIES BY TAX CODE/TOWNSHIP & PROPERTY CLASS

N LENX COMM PARK DIST 906 3680 3680

	FARM	NONFARM	RAILROAD	TOTAL
1630	4,789			4,789
1648	409,333	1,188,625		1,798,158
HOMER	414,322	1,388,625		1,802,947
1501	659,117	3,769,922	15,195	4,444,234
1502	221,889	227,869	15,195	464,953
1509	659,449	808,387,569	39,291	809,086,309
1517	1,462	435		1,897
1518	700,496	4,964,525	7,598	5,672,619
1519	8,059			8,059
1520	3,331,638	319,004,363	459,862	322,795,863
1521	70,145	4,981,677		5,051,822
1526	14,194	8,763,530		8,777,724
1531		43,211,466		43,211,466
1532		57,055,389		57,055,389
1534	5,723	3,320,827		3,326,550
1559		2,735,794		2,735,794
1560	8,922	25,306,354		25,315,276
1561				
1562		8,849,532		8,849,532

NEW LENOX	5,681,094	1,290,579,252	537,141	1,296,797,487
-----------	-----------	---------------	---------	---------------

N LENX COMM PARK DIST

TOTAL VALUE	6,095,416	1,291,967,877	537,141	1,298,600,434
				1,298,600,434

--	--	--	--	--

--	--	--	--	--

--	--	--	--	--

--	--	--	--	--

NEW LENOX PARK

EQUALIZED VALUES FOR TAXING BODIES BY TAX CODE/TOWNSHIP & PROPERTY CLASS

OSWEGOLAND PARK DIST 899 3685 3685

FARM NONFARM RAILROAD TOTAL

0768	22,525,941	22,525,941		
0775	4,316,134	4,316,134		

WHEATLAND 26,842,075 26,842,075

OSWEGOLAND PARK DIST				
TOTAL VALUE	26,842,075	26,842,075		

26,842,075

[Redacted table row]

[Redacted table row]

[Redacted table row]

[Redacted table row]

[Redacted table row]

[Redacted table row]

[Redacted table row]

[Redacted table row]

OSWEGOLAND PARK

654

EQUALIZED VALUES FOR TAXING BODIES BY TAX CODE/TOWNSHIP & PROPERTY CLASS

PEOTONE PARK DISTRICT 907 3720 3720

FARM NONFARM RAILROAD TOTAL

1705	70,151	88,008,443	58,498	88,137,091
PEOTONE	70,151	88,008,443	58,498	88,137,091

2009	118,016	12,286,833		12,404,849
2011				
WILL	118,016	12,286,833		12,404,849

PEOTONE PARK DISTRICT				
TOTAL VALUE	188,167	100,295,275	58,498	100,541,940

100,541,940

[Redacted table row]

[Redacted table row]

[Redacted table row]

[Redacted table row]

[Redacted table row]

[Redacted table row]

[Redacted table row]

PEOTONE PARK

354

EQUALIZED VALUES FOR TAXING BODIES BY TAX CODE/TOWNSHIP & PROPERTY CLASS

PLFD TWP PARK DIST 911 3760 3760

FARM NONFARM RAILROAD TOTAL

0601	414	164,770		165,184	
0602	1,293,462	608,350,407	36,924	609,680,793	
0603					
0604	3,435,248	197,808,733	159,244	201,403,225	
0606	6,616	372,312,017		372,318,633	
0607		9,126,985		9,126,985	
0609		8,962,865		8,962,865	
0610		291,032		291,032	
0611	64,988	322,005,768		322,070,756	
0612	9,837	236,358,682		236,368,519	
0613		298,899		298,899	
0614		16,736,206		16,736,206	
0615		69,230,422		69,230,422	
0616		5,951,144		5,951,144	
0618		9,649,068		9,649,068	
0619					
0620		3,658,847		3,658,847	6,031,565-
0621	187,347	111,293,240		111,480,587	
0622	4,185	107,927,747		107,931,932	
0623		191,925		191,925	
0624		13,205		13,205	
0625		4,497		4,497	

PLAINFIELD 5,002,097 2,080,336,459 196,168 2,085,534,724

--	--	--	--	--	--

0719	7,604	583,341,691		583,349,295	
0758					
0759	26,788	24,153,708		24,180,496	
0761		27,983,661		27,983,661	
0766		3,791,052		3,791,052	
0767		4,319,756		4,319,756	
0769		963,040		963,040	

WHEATLAND 34,392 644,552,908 644,587,300

--	--	--	--	--	--

PLFD TWP PARK DIST TOTAL VALUE 5,036,489 2,724,889,367 196,168 2,730,122,024

				2,730,122,024	
--	--	--	--	---------------	--

--	--	--	--	--	--

--	--	--	--	--	--

PLAINFIELD PARK

EQUALIZED VALUES FOR TAXING BODIES BY TAX CODE/TOWNSHIP & PROPERTY CLASS

TINLEY PARK PARK DIST 909 3800 3800

FARM NONFARM RAILROAD TOTAL

1920	20,926	122,713,236		122,734,162
1944	51,401	1,142,102		1,193,503
1950		145,933		145,933
1952				
1953				

FRANKFORT	72,327	124,001,271		124,073,598
-----------	--------	-------------	--	-------------

TINLEY PARK PARK DIST

TOTAL VALUE 72,327 124,001,271 124,073,598

				124,073,598
--	--	--	--	-------------

--	--	--	--	--

--	--	--	--	--

--	--	--	--	--

--	--	--	--	--

--	--	--	--	--

--	--	--	--	--

--	--	--	--	--

TINLEY PARK - PARK

Will County I.C.T. 005

EQUALIZED VALUES FOR TAXING BODIES BY TAX CODE/TOWNSHIP & PROPERTY CLASS

WOODRIDGE PARK DIST	900	3840	3840	FARM	NONFARM	RAILROAD	TOTAL
---------------------	-----	------	------	------	---------	----------	-------

1273					82,071,355		82,071,355
1274				10,551	53,800		64,351
1277					504,300		504,300
1278							

DU PAGE				10,551	82,629,455		82,640,006
---------	--	--	--	--------	------------	--	------------

WOODRIDGE PARK DIST				10,551	82,629,455		82,640,006
TOTAL VALUE							

82,640,006

Woodridge Park

Library Districts

EQUALIZED VALUES FOR TAXING BODIES BY TAX CODE/TOWNSHIP & PROPERTY CLASS

BEECHER PUBLIC LIB

946 4020 4020

FARM

NONFARM

RAILROAD

TOTAL

2201	862,815	122,833,814	61,333	123,757,962
2202	26,526,410	25,111,043	570,065	52,207,518
WASHINGTON	27,389,225	147,944,857	631,398	175,965,480

2005	5,061,473	2,015,762		7,077,235
2006	544,312	610,564		1,154,876

WILL 5,605,785 2,626,326 8,232,111

BEECHER PUBLIC LIB				
TOTAL VALUE	32,995,010	150,571,183	631,398	184,197,591
				184,197,591

--	--	--	--	--

--	--	--	--	--

--	--	--	--	--

--	--	--	--	--

--	--	--	--	--

--	--	--	--	--

--	--	--	--	--

BEECHER LIBRARY

EQUALIZED VALUES FOR TAXING BODIES BY TAX CODE/TOWNSHIP & PROPERTY CLASS

CRETE PUBLIC LIBRARY 942 4040 4040

	FARM	NONFARM	RAILROAD	TOTAL	
2303	19,006	8,351,935		8,370,941	
2304		56,770		56,770	
2305	999,638	4,389,658		5,389,296	
2306					
2308	17,514,141	194,485,103	287,172	212,286,416	
2309	89,396	7,178,163		7,267,559	
2310		13,240		13,240	
2311		388,380		388,380	
2313	89,556	8,444,687		8,534,243	
2314	155,234	696,754		851,988	
2324		9,518,717		9,518,717	
2325	670,807	183,787,340	168,785	184,626,932	
2329		810		810	
2330		54,464		54,464	
2331	41,033			41,033	
2333		146,285		146,285	
2334		34,292		34,292	
2335					
2337		44,249		44,249	
2338					
2340		4,092		4,092	
2342		1,113,846		1,113,846	
2346		1,774,266		1,774,266	
2348		298,986		298,986	1,504,711-
2349		3,784,926		3,784,926	5,465,080-
2351					
2353					
2354		313,913		313,913	3,646,341-
2355	41,882	5,457		47,339	2,834,556-
2356	272,277	104,537		376,814	343,587-
2357					
2359		56,152		56,152	
CRETE	19,892,970	425,047,022	455,957	445,395,949	

CRETE PUBLIC LIBRARY					
TOTAL VALUE	19,892,970	425,047,022	455,957	445,395,949	

445,395,949

--	--	--	--	--	--

--	--	--	--	--	--

CRETE LIBRARY

EQUALIZED VALUES FOR TAXING BODIES BY TAX CODE/TOWNSHIP & PROPERTY CLASS

DES PLAINES V PUB LIB 948 4080 4080

	FARM	NONFARM	RAILROAD	TOTAL	
1201	13,825	7,554,710		7,568,535	2,032,830-
1204		57,359,936	103,850	57,463,786	
1205					
1208	32,342	211,060,056		211,092,398	
1219		29,800		29,800	
1221		3,892,602		3,892,602	
1226		263,605		263,605	3,100-
1227		61,100		61,100	
1232		30,500		30,500	
1233	46,640			46,640	
1234	-	144,874,125		144,874,125	
1235	533	191,300		191,833	
1236	29,383	77,500		106,883	
1251	655	134,108,230		134,108,885	
1267		433,000		433,000	
1270		934,986		934,986	2,601,619-
1271		6,870,344		6,870,344	36,074,696-
1272		42,290,736		42,290,736	
1284		5,211,005		5,211,005	
DU PAGE	123,378	615,243,535	103,850	615,470,763	

3033					
3034		20,224,580		20,224,580	
JOLIET		20,224,580		20,224,580	

1102		49,204		49,204	
1103	63,357	77,006,600	58,349	77,128,306	
1104		2,066,199	73,848	2,140,047	
1105	426,335	257,601,111	31,758	258,059,204	
1106	503,942	21,483,818	19,754	22,007,514	
1107	201,065	8,995,064		9,196,129	
1108		58,776		58,776	
1109	1,349,179	36,839,712	279,770	38,468,661	
1110		69,801,157	77,529	69,878,686	
1111	70,086	8,183,919	128,250	8,382,255	
1112		163,492,062	288,553	163,780,615	
1113		2,705,017	26,960	2,731,977	
1114	48,444	57,903,227		57,951,671	
1115	428,035	40,618,998	201,909	41,248,942	
1116		1,232,675	25,484	1,258,159	
1117	1,586	111,449,834	37,848	111,489,268	
1118	520,394	147,390,993	276,186	148,187,573	
1119		30,057,553		30,057,553	
1120	2,728	103,107	12,467	118,302	
1121		122,894		122,894	

DES PLAINES LIBRARY

EQUALIZED VALUES FOR TAXING BODIES BY TAX CODE/TOWNSHIP & PROPERTY CLASS

DES PLAINES V PUB LIB 948 4080 4080

	FARM	NONFARM	RAILROAD	TOTAL
1122		21,689,033		21,689,033
1123		10,116		10,116
1124		2,495,454	117,617	2,613,071
1125	3,556	8,004,490	78,806	8,086,852
1126		355,832		355,832
1128		12,558,471		12,558,471
1130	131,197	57,158,145		57,289,342
1132		260,191		260,191
1134		985,790		985,790
1135	4,295			4,295
1136		4,462,101		4,462,101
1137				
1138				
1139	17,197	219,593,101		219,610,298
1140		61,644,489		61,644,489
1141		15,461,295		15,461,295
1142		1,545,080		1,545,080
1143		4,606,718		4,606,718
1144		4,565,102		4,565,102
1145		27,898,648		27,898,648
1146		2,103,713		2,103,713
1147		238,522		238,522
1148		2,291,308		2,291,308
LOCKPORT	3,771,386	1,485,089,519	1,735,086	1,490,596,001
0609		8,962,865		8,962,865
0614		16,736,206		16,736,206
PLAINFIELD		25,699,071		25,699,071
0566		91,576		91,576
0567		16,216,335		16,216,335
TROY		16,307,911		16,307,911
DES PLAINES V PUB LIB				
TOTAL VALUE	3,894,774	2,162,564,616	1,838,938	2,168,298,328
				2,168,298,328



Des Plaines LIBRARY

EQUALIZED VALUES FOR TAXING BODIES BY TAX CODE/TOWNSHIP & PROPERTY CLASS

FOSSIL RIDGE PUB LIB 965 4120 4120

	FARM	NONFARM	RAILROAD	TOTAL
0104	8,846,509	31,840,661	36,264	38,523,434
0105	1,456,295	845,438		2,301,733
0106		2,226,394		2,226,394

CUSTER 8,102,804 34,912,493 36,264 43,051,561

0207	129,160	47,218,003	133,126	47,480,289	
0209	54,732	1,136,743		1,191,475	
0210	813,142	10,288,658	67,038	11,168,838	
0211	83,966	5,671,830		5,755,796	
0212		390,000,000	17,116	390,017,116	
0213	14,577	7,949,146		7,963,723	68,030,980-
0215	326,426	137,226		463,652	
0216	20,940	502,731		523,671	1,982,751-
0217					
0220					
0221		596,327		596,327	
0222		56,538		56,538	

REED 1,442,943 463,557,202 217,280 465,217,425

FOSSIL RIDGE PUB LIB				
TOTAL VALUE	9,545,747	498,469,695	253,544	508,268,986

508,268,986

--	--	--	--	--

--	--	--	--	--

--	--	--	--	--

--	--	--	--	--

--	--	--	--	--

Fossil Ridge Library

EQUALIZED VALUES FOR TAXING BODIES BY TAX CODE/TOWNSHIP & PROPERTY CLASS

FOUNTAINDALE PUB LIB 950 4160 4160

	FARM	NONFARM	RAILROAD	TOTAL	
1202					
1203	552	6,512,341		6,512,893	
1206		154,100		154,100	
1207	7,634	4,599,000		4,606,634	
1209	59,608	1,095,200		1,154,808	
1210					
1211		19,100		19,100	
1212	123,204			123,204	
1213	1,073			1,073	
1214	247,479	1,835,102,321		1,835,349,800	
1215		38,070,305		38,070,305	
1216		44,796,458	480,684	45,277,142	
1217		1,497,500	180,424	1,677,924	
1218	1,396	82,900		84,296	
1222		21,500		21,500	
1223					
1224	481	549,400		549,881	
1225					
1228		362,800		362,800	
1230	26,290	702,100		728,390	
1231		145,600		145,600	
1254	348,244	40,074,849		40,423,093	
1262		1,121,200		1,121,200	
1264		545,700		545,700	
1265		242,770,670		242,770,670	
1266	70,459	5,954,147		6,024,606	
1268		9,534,864		9,534,864	
1269					
1274	10,551	53,800		64,351	
1275					
1276					
1277		504,300		504,300	
1278					
1279					
1280		9,168,289		9,168,289	13,792,512-
1282					
1283		1,821,905		1,821,905	
1287		3,054,200		3,054,200	
1288	78,956	226,800		305,756	
1294	4,746	18,610		23,356	8,381,400-
DU PAGE	980,713	2,248,579,959	661,108	2,250,221,780	
0722		17,517,626		17,517,626	
0733					
0739					
WHEATLAND		17,517,626		17,517,626	
FOUNTAINDALE PUB LIB					
TOTAL VALUE	980,713	2,266,097,585	661,108	2,267,739,406	
				2,267,739,406	

Fountaindale Library

EQUALIZED VALUES FOR TAXING BODIES BY TAX CODE/TOWNSHIP & PROPERTY CLASS

FRANKFORT PUB LIBRARY 958 4200 4200

FARM NONFARM RAILROAD TOTAL

1906	1,589,168	740,891,043	40,723	742,520,934
1907				
1908	1,595,778	13,475,494	59,564	15,130,836
1909				
1919	979,655	5,435,185	40,571	6,455,411
1923	214,903	15,121,787		15,336,690
1924	125,357	252,814,416		252,939,773
1925		2,331,456		2,331,456
1934		11,973,524		11,973,524
1936		2,734,071		2,734,071
1937		4,521,733		4,521,733
1938		30,424,248		30,424,248
1939				
1947		7,699,165		7,699,165
1951	220,508	1,712,496		1,933,004
1955		5,017,776		5,017,776
1958	57,837	93,101,676		93,159,513
1959	1,170	6,764		7,934
1966		8,243,462		8,243,462
1968				
1971		23,627,601		23,627,601
1975		10,629,889		10,629,889

FRANKFORT 4,784,376 1,229,761,786 140,858 1,234,687,020

FRANKFORT PUB LIBRARY
TOTAL VALUE 4,784,376 1,229,761,786 140,858 1,234,687,020

1,234,687,020

FRANKFORT LIBRARY

EQUALIZED VALUES FOR TAXING BODIES BY TAX CODE/TOWNSHIP & PROPERTY CLASS

HOMER TWP PUB LIBRARY 966 4240 4240

	FARM	NONFARM	RAILROAD	TOTAL
1601	3,299,593	33,547,477		36,847,070
1602	93,438	14,035,978		14,129,416
1603		104,162	27,861	132,023
1604	1,144,001	33,200,150		34,344,151
1606	947,767	6,689,009		7,636,776
1607	864,604	23,390,630		24,255,234
1609	95,998	372,393		468,391
1610		6,828,139		6,828,139
1611		15,219,641		15,219,641
1612	1,733	883,349		885,082
1614				
1615		599,007		599,007
1616		110,165		110,165
1617	764	186,977		187,741
1618		1,844,919		1,844,919
1619		274,710		274,710
1620		54,604,949		54,604,949
1621	112,917	61,715,396		61,828,313
1622		3,625,987		3,625,987
1623	1,715,246	5,658,944		7,374,190
1624				
1625	10,168	1,021,618		1,031,786
1626	5,085	166,212,905		166,217,990
1627		4,206,511		4,206,511
1628		18,696,379		18,696,379
1629	257	375,118		375,375
1630	4,789			4,789
1631	2,923,903	381,335,963		384,259,866
1632	262,953	424,004,437		424,267,390
1633	700,485	78,335,847		79,036,332
1634	599,974	109,083,251		109,683,225
1635		883,661		883,661
1636		111,537		111,537
1637		7,608,827		7,608,827
1638				
1639	102,471	344,835		447,306
1640		4,744,970		4,744,970
1641		18,130,636		18,130,636
1642		12,759		12,759
1643		2,855,766		2,855,766
1644		1,042,648		1,042,648
1645		3,883,029		3,883,029
1646		3,872,811		3,872,811
1647		9,850		9,850
1648	409,533	1,388,625		1,798,158
1649		2,235,005		2,235,005
HOMER	13,295,679	1,493,288,970	27,861	1,506,612,510
HOMER TWP PUB LIBRARY				
TOTAL VALUE	13,295,679	1,493,288,970	27,861	1,506,612,510
				1,506,612,510

HOMER LIBRARY

Will County I.C.T. 515

EQUALIZED VALUES FOR TAXING BODIES BY TAX CODE/TOWNSHIP & PROPERTY CLASS

MANHATTAN PUB LIBRARY 953 4280 4280

	FARM	NONFARM	RAILROAD	TOTAL	
1001	819,431	2,599,247		3,418,678	
1002	2,440,171	5,486,100		7,926,271	
1003	91,637	13,092		104,729	
1004	697,934	5,953,675		6,651,609	
1007	4,664,289	24,865,366	307,616	29,837,271	
1010	211,660	55,059,783	50,873	55,322,316	
1011	6,342	4,771,997		4,778,339	
1013		168,835		168,835	59,957,836-
JACKSON	8,931,464	98,918,095	358,489	108,208,048	
1401	412,003	182,483,405	86,553	182,981,961	
1402	12,959,528	62,286,000	307,183	75,552,711	
1403	6,497,922	5,070,896		11,568,818	
1404	524,585	7,941,750		8,466,335	
1405	24,956			24,956	
MANHATTAN	20,418,994	257,782,051	393,736	278,594,781	
MANHATTAN PUB LIBRARY					
TOTAL VALUE	29,350,458	356,700,146	752,225	386,802,829	
				386,802,829	

MANHATTAN LIBRARY

EQUALIZED VALUES FOR TAXING BODIES BY TAX CODE/TOWNSHIP & PROPERTY CLASS

MANTENO PUBLIC LIB

959 4320 4320

FARM

NONFARM

RAILROAD

TOTAL

GR03	683,582	51,545		735,127
WESLEY	683,582	51,545		735,127

MANTENO PUBLIC LIB	683,582	51,545		735,127
TOTAL VALUE	683,582	51,545		735,127

735,127

[Blacked out table row]

[Blacked out table row]

[Blacked out table row]

[Blacked out table row]

[Blacked out table row]

[Blacked out table row]

[Blacked out table row]

[Blacked out table row]

MANTENO LIBRARY

EQUALIZED VALUES FOR TAXING BODIES BY TAX CODE/TOWNSHIP & PROPERTY CLASS

MOKENA COMM PUB LIB 956 4360 4360

FARM NONFARM RAILROAD TOTAL

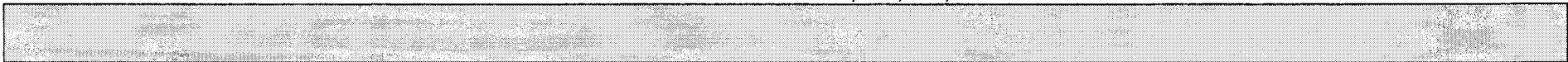
1910	67,711	465,810,858		465,878,569
1911	683,917	56,234,796		56,918,713
1917		3,637,222		3,637,222
1926	82,464	63,563,323		63,645,787
1929		1,441,490		1,441,490
1930		1,982,670		1,982,670
1932				
1933				
1940	1,645	24,869,533		24,871,178
1941	176,455	4,005,389		4,181,844
1942				
1943				
1944	51,401	1,142,102		1,193,503
1945	4,087	84,392,950		84,397,037
1949				
1950		145,933		145,933
1952				
1953				
1954		80,442,403		80,442,403
1956		5,059,922		5,059,922
1957		3,158,880		3,158,880
1960		431,075		431,075
1965		36,340,214		36,340,214
1967				
FRANKFORT	1,067,680	832,658,760		833,726,440
MOKENA COMM PUB LIB				
TOTAL VALUE	1,067,680	832,658,760		833,726,440
				833,726,440

MOKENA LIBRARY

EQUALIZED VALUES FOR TAXING BODIES BY TAX CODE/TOWNSHIP & PROPERTY CLASS

NEW LENOX PUB LIBRARY 954 4400 4400

	FARM	NONFARM	RAILROAD	TOTAL
3056	164,225	3,956,384		4,120,609
JOLIET	164,225	3,956,384		4,120,609
1501	659,117	3,769,922	15,195	4,444,234
1502	221,889	227,869	15,195	464,953
1509	659,449	808,387,569	39,291	809,086,309
1510	418,165	43,907,641	105,014	44,430,820
1511		268,530		268,530
1512		27,235		27,235
1516	3,428	16,324,138		16,327,566
1517	1,462	435		1,897
1518	700,496	4,964,525	7,598	5,672,619
1519	8,059			8,059
1520	3,331,638	319,004,363	459,862	322,795,863
1521	70,145	4,981,677		5,051,822
1526	14,194	8,763,530		8,777,724
1533	249,585	195,723		445,308
1534	5,723	3,320,827		3,326,550
1535		67,062,522		67,062,522
1557	5,661	140,000		145,661
1558		627,710		627,710
1559		2,735,794		2,735,794
1561				
1562		8,849,532		8,849,532
NEW LENOX	6,349,011	1,293,559,542	642,155	1,300,550,708
NEW LENOX PUB LIBRARY				
TOTAL VALUE	6,513,236	1,297,515,926	642,155	1,304,671,317
				1,304,671,317



NEW LENOX LIBRARY

EQUALIZED VALUES FOR TAXING BODIES BY TAX CODE/TOWNSHIP & PROPERTY CLASS

N L MC CONATHY PUB LB 943 4440 4440

FARM NONFARM RAILROAD TOTAL

2344	184	161,639		161,823
CRETE	184	161,639		161,823

N L MC CONATHY PUB LB				
TOTAL VALUE	184	161,639		161,823
				161,823

[Redacted table row]

[Redacted table row]

[Redacted table row]

[Redacted table row]

[Redacted table row]

[Redacted table row]

[Redacted table row]

[Redacted table row]

N.L. Mc CONATHY LIBRARY

EQUALIZED VALUES FOR TAXING BODIES BY TAX CODE/TOWNSHIP & PROPERTY CLASS

OSWEGO PUBLIC LIBRARY 944 4480 4480

FARM NONFARM RAILROAD TOTAL

0707	574,880	17,514,986	31,606	18,121,472
0708	1,797,141	16,027,066	40,875	17,865,082
0743				
0759	26,788	24,153,708		24,180,496
0763				
0767		4,319,756		4,319,756
0774		156,004		156,004
0775		4,316,134		4,316,134
WHEATLAND	2,398,809	66,487,654	72,481	68,958,944

OSWEGO PUBLIC LIBRARY				
TOTAL VALUE	2,398,809	66,487,654	72,481	68,958,944
				68,958,944

[Redacted]

[Redacted]

[Redacted]

[Redacted]

[Redacted]

[Redacted]

[Redacted]

OSWEGO LIBRARY

EQUALIZED VALUES FOR TAXING BODIES BY TAX CODE/TOWNSHIP & PROPERTY CLASS

PEOTONE PUB LIBRARY 955 4520 4520

	FARM	NONFARM	RAILROAD	TOTAL
1801	894,123	723,498		1,617,621
1802	22,088,214	61,012,331		83,100,545
1803	86,013			86,013
1804	9,975,132	75,050,056		85,025,188
1805	5,537,249	11,035,563		16,572,812
1806		45,773		45,773
1807	267,259	7,383,245		7,650,504
1808	2,012	466,258		468,270
GREEN GARDEN	38,850,002	155,716,724		194,566,726

2113	193,904	117,143,375	88,713	117,425,992	
2121	1,130	81,603		82,733	11,206,547-
2125	8,262,280	51,076,711		59,338,991	
2130	125,833	711,285		837,118	16,993,457-
2131	365,298			365,298	
2133					
2134	59,589	4,547,490		4,607,079	2,257,467-
MONEE	9,008,034	173,560,464	88,713	182,657,211	

1705	70,151	88,009,442	58,498	88,137,091	
1706	27,058,990	13,095,817	225,432	30,380,239	
1708					

PEOTONE	17,129,141	101,104,259	283,930	118,517,330	
2007	508,658	378,680		887,338	
2008	9,349,930	9,547,490	174,465	19,071,885	
2009	118,016	12,286,833		12,404,849	
2010					
2011					
WILL	9,976,604	22,213,003	174,465	32,364,072	

1301	13,066,463	10,853,906		24,020,369	
1303	1,057,329	1,177,686		2,235,015	
1304	76,045			76,045	
WILTON	16,199,837	12,131,592		28,331,429	

PEOTONE PUB LIBRARY					
TOTAL VALUE	91,163,618	464,726,042	547,108	556,436,768	
				556,436,768	

PEOTONE LIBRARY

Will County I.C.T.

115

EQUALIZED VALUES FOR TAXING BODIES BY TAX CODE/TOWNSHIP & PROPERTY CLASS

PLFD PUB LIB DIST	926 4600 4600	FARM	NONFARM	RAILROAD	TOTAL
0601		414	164,770		165,184
0602	1,293,462		608,350,407	36,924	609,680,793
0604	3,435,248		197,808,733	159,244	201,403,225
0607			9,126,985		9,126,985
0610			291,032		291,032
0612	9,837		236,358,682		236,368,519
0613			298,899		298,899
0615			69,230,422		69,230,422
0619					
0620			3,658,847		3,658,847
0621	187,347		111,293,240		111,480,587
0622	4,185		107,927,747		107,931,932
0624			13,205		13,205
PLAINFIELD	4,930,493		1,344,522,969	196,168	1,349,649,630

6,031,565-

0715	359,864		23,524,623		23,884,487
0719	7,604		583,341,691		583,349,295
0728	13,407		109,348,379		109,361,786
0729			60,956		60,956
0730	110,855		77,179,884		77,290,739
0731	587,588		16,229,660		16,817,248
0736			1,989,508		1,989,508
0738			30,860		30,860
0753			8,571,630		8,571,630
0761			27,983,661		27,983,661
0764					
0768			22,525,941		22,525,941
0773			250,543		250,543
WHEATLAND	1,079,318		871,037,336		872,116,654

PLFD PUB LIB DIST					
TOTAL VALUE	6,009,811		2,215,560,305	196,168	2,221,766,284

2,221,766,284

--	--	--	--	--	--

--	--	--	--	--	--

PLAINFIELD LIBRARY

EQUALIZED VALUES FOR TAXING BODIES BY TAX CODE/TOWNSHIP & PROPERTY CLASS

PLFD PUB LIB BONDS	927 4601 4601	FARM	NONFARM	RAILROAD	TOTAL
--------------------	---------------	------	---------	----------	-------

0611	64,988	322,005,768			322,070,756
0618		9,649,068			9,649,068
0623		191,925			191,925
0625		4,497			4,497

PLAINFIELD	64,988	331,851,258			331,916,246
------------	--------	-------------	--	--	-------------

--	--	--	--	--	--

0756		52,083,119			52,083,119
0757		21,883,624			21,883,624

WHEATLAND		73,566,743			73,566,743
-----------	--	------------	--	--	------------

PLFD PUB LIB BONDS					
TOTAL VALUE	64,988	405,818,001			405,882,989

					405,882,989
--	--	--	--	--	-------------

--	--	--	--	--	--

--	--	--	--	--	--

--	--	--	--	--	--

--	--	--	--	--	--

--	--	--	--	--	--

--	--	--	--	--	--

Plainfield Library

EQUALIZED VALUES FOR TAXING BODIES BY TAX CODE/TOWNSHIP & PROPERTY CLASS

SHRWD-TROY PUB LIB	963 4640 4640	FARM	NONFARM	RAILROAD	TOTAL
--------------------	---------------	------	---------	----------	-------

0545	177,230	13,658,931		45,237	13,881,398
0546		11,172			11,172
0548	1,966,692	44,489,863		44,463	46,501,018
0549	1,490,862	7,117,327		46,345	8,654,534
0550					
0552	579,759	243,240,269			243,820,028
0553		10,478,515			10,478,515
0555		508,339			508,339
0558	409,223	4,584,201		39,297	5,032,721
0559		502,115		13,002	515,117
0560		23,111,056			23,111,056
0562		12,525,701			12,525,701
0563					
0565	246,136	195,938,189			196,184,325
0569		64,970		2,980	67,950
0570					
0574	17,966	61,495,867			61,513,833
0580	3,414	460,573			463,987
0583		14,156,573			14,156,573
0584		6,582,975			6,582,975
0585		7,724,885			7,724,885
0586		2,629,516			2,629,516

TROY	4,891,282	649,281,037		191,324	654,363,643
------	-----------	-------------	--	---------	-------------

SHRWD-TROY PUB LIB	4,891,282	649,281,037		191,324	654,363,643
TOTAL VALUE					654,363,643

654,363,643

Shorewood - Troy Library

EQUALIZED VALUES FOR TAXING BODIES BY TAX CODE/TOWNSHIP & PROPERTY CLASS

STG SO CHI HTS PUB LB 961 4680 4680

FARM NONFARM RAILROAD TOTAL

2327	54,994	70,067,861	85,827	70,208,682	
2328		77,359		77,359	
2339		31,023		31,023	
2341					
2350		167,209		167,209	
2352					959,569-
2358		191,809		191,809	939,487-
CRTE	54,994	70,535,261	85,827	70,676,082	

STG SO CHI HTS PUB LB					
TOTAL VALUE	54,994	70,535,261	85,827	70,676,082	
				70,676,082	

[Empty table row]

[Empty table row]

[Empty table row]

[Empty table row]

[Empty table row]

[Empty table row]

<i>STEGEN- So. CHI HTS LIBRARY</i>					
------------------------------------	--	--	--	--	--

Will County I.C.T.

521

EQUALIZED VALUES FOR TAXING BODIES BY TAX CODE/TOWNSHIP & PROPERTY CLASS

THREE RIVERS PUB LIB 962 4720 4720

	FARM	NONFARM	RAILROAD	TOTAL
0418	717,971	21,656,000		22,373,971
0419	215,974	204,764,221		204,980,195
0420	84,260	1,950,243	41,174	2,075,677
0421	14,084	30,912,065		30,926,149
0422	112,744	250,401,846	472,836	250,987,426
0423	130,919	21,138,595	29,526	21,299,040
0424	419,570	5,791,223	376,184	6,586,977
0425	633	97,286		97,919
0426	26,456	128,423		154,879
0427		272,406	99,544	371,950
0428	74,671	2,181,351		2,256,022
0429				
0430	5,870	2,116,309		2,122,179
0431	8,684	27,450,355		27,459,039
0432				
0433		27,277,215		27,277,215
0434		1,595,691		1,595,691
0435				28,252,134-
0436				248,553-
0437		18,036		18,036
0438		391,961		391,961
0440		1,259,913		1,259,913
0441				
CHANNAHAN	1,811,836	599,403,139	1,019,264	602,234,239
0540	432,471	22,498,434	31,151	22,962,056
0541	411,349	364,771	8,397	784,517
0542		90,855		90,855
0543	2,172	179,474		181,646
0544	5,415	7,913,579		7,918,994
0571		121,873		121,873
0577	222,470	4,582,478		4,804,948
TROY	1,073,877	35,781,464	39,548	36,864,889
THREE RIVERS PUB LIB				
TOTAL VALUE	2,885,713	635,154,603	1,058,812	639,099,128
				639,099,128

THREE RIVERS LIBRARY

EQUALIZED VALUES FOR TAXING BODIES BY TAX CODE/TOWNSHIP & PROPERTY CLASS

UNIVERSITY PK PUB LIB 960 4760 4760

FARM NONFARM RAILROAD TOTAL

2321		7,422,132		7,422,132	
CRETE		7,422,132		7,422,132	

2106	135,455	89,862,288	102,915	90,100,658	
2110		53,943		53,943	
2115	5,944	122,093		128,037	
2116	656	817,617		818,273	1,372,708-
2117	5,294	1,482,134		1,487,428	29,932,930-
2122	107,830	107,311		215,141	5,811,758-
2127		671,436		671,436	8,493,273-
2128	629,910	196,812		826,722	34,607,176-
MONEE	885,089	93,313,634	102,915	94,301,638	

UNIVERSITY PK PUB LIB					
TOTAL VALUE	885,089	100,735,766	102,915	101,723,770	

101,723,770

[Empty table row]

[Empty table row]

[Empty table row]

[Empty table row]

[Empty table row]

[Empty table row]

University Park Library

EQUALIZED VALUES FOR TAXING BODIES BY TAX CODE/TOWNSHIP & PROPERTY CLASS

WILMINGTON PUB LIB 951 4800 4800 FARM NONFARM RAILROAD TOTAL

0901		1,493,155			1,493,155
0902	7,796,665	6,826,559	45,168		14,668,392
0904	2,976	10,660,539			10,663,515
0905	21,710	8,503,325			8,525,035

FLORENCE 7,821,351 27,483,578 45,168 35,350,097

0801	40,976				40,976
0802	9,061,419	40,008,749			49,070,168
0804	6,624	1,001,626			1,008,250

WESLEY 9,109,019 41,010,375 50,119,394

0302	163,350	106,500,964	133,601		106,797,915
0303	5,781	4,789,761			4,795,542
0304	4,094,675	30,021,806	919,433		35,035,914
0306					
0307		77,485			77,485
0308	94,000	464,789			558,789
0309	20,782	575			21,357

337,831-

0310					
0311		810			810
0312	4,053				4,053

WILMINGTON 4,382,641 141,856,190 1,053,034 147,291,865

WILMINGTON PUB LIB TOTAL VALUE 21,313,011 210,350,143 1,098,202 232,761,356

232,761,356

Wilmington LIBRARY

Special Service Areas

EQUALIZED VALUES FOR TAXING BODIES BY TAX CODE/TOWNSHIP & PROPERTY CLASS

CITY AURORA SSA 34-B 701 5010 5010

FARM NONFARM RAILROAD TOTAL

0741		51,595,618		51,595,618
0742				
0751		78,228,028		78,228,028

WHEATLAND 129,823,646 129,823,646

CITY AURORA SSA 34-B				
----------------------	--	--	--	--

TOTAL VALUE 129,823,646 129,823,646

129,823,646

--	--	--	--	--

--	--	--	--	--

--	--	--	--	--

--	--	--	--	--

--	--	--	--	--

--	--	--	--	--

--	--	--	--	--

Aurora SSA 34-B				
-----------------	--	--	--	--

EQUALIZED VALUES FOR TAXING BODIES BY TAX CODE/TOWNSHIP & PROPERTY CLASS

CITY AURORA SSA 34-C 708 5015 5015

FARM NONFARM RAILROAD TOTAL

0747		1,782,943		1,782,943
0748		8,215,844		8,215,844
0750		39,166,080		39,166,080

WHEATLAND 49,166,867 49,166,867

CITY AURORA SSA 34-C				
TOTAL VALUE		49,166,867		49,166,867
				49,166,867

[Blacked out row]

[Blacked out row]

[Blacked out row]

[Blacked out row]

[Blacked out row]

[Blacked out row]

[Blacked out row]

Aurora SSA 34-C

EQUALIZED VALUES FOR TAXING BODIES BY TAX CODE/TOWNSHIP & PROPERTY CLASS

CITY AURORA SSA 34-F 717 5016 5016

FARM NONFARM RAILROAD TOTAL

0760	56,412,094			56,412,094
WHEATLAND	56,412,094			56,412,094

CITY AURORA SSA 34-F				
TOTAL VALUE	56,412,094			56,412,094
				56,412,094

[Empty table row]

[Empty table row]

[Empty table row]

[Empty table row]

[Empty table row]

[Empty table row]

[Empty table row]

<i>Aurora SSA 34-F</i>				
------------------------	--	--	--	--

EQUALIZED VALUES FOR TAXING BODIES BY TAX CODE/TOWNSHIP & PROPERTY CLASS

CITY AURORA SSA 34-G 718 5017 5017

FARM NONFARM RAILROAD TOTAL

0762	24,804,436			24,804,436
WHEATLAND	24,804,436			24,804,436

CITY AURORA SSA 34-G				
TOTAL VALUE	24,804,436			24,804,436
				24,804,436

[Empty table row]

[Empty table row]

[Empty table row]

[Empty table row]

[Empty table row]

[Empty table row]

[Empty table row]

<i>Aurora SSA 34-G</i>				
------------------------	--	--	--	--

EQUALIZED VALUES FOR TAXING BODIES BY TAX CODE/TOWNSHIP & PROPERTY CLASS

CITY AURORA SSA 34-X 719 5018 5018

FARM NONFARM RAILROAD TOTAL

0741	51,595,618		51,595,618
0742			
0747	1,782,943		1,782,943
0748	8,215,844		8,215,844
0750	39,168,080		39,168,080
0751	78,228,028		78,228,028
0760	56,412,094		56,412,094
0762	24,804,436		24,804,436
0765	7,823,579		7,823,579
WHEATLAND	268,030,622		268,030,622
CITY AURORA SSA 34-X			
TOTAL VALUE	268,030,622		268,030,622
			268,030,622



Aurora SSA 34-X

EQUALIZED VALUES FOR TAXING BODIES BY TAX CODE/TOWNSHIP & PROPERTY CLASS

CITY AURORA SSA 34C-2 720 5019 5019

FARM NONFARM RAILROAD TOTAL

0765	7,823,579		7,823,579
WHEATLAND	7,823,579		7,823,579

CITY AURORA SSA 34C-2			
TOTAL VALUE	7,823,579		7,823,579
			7,823,579

[Redacted table row]

[Redacted table row]

[Redacted table row]

[Redacted table row]

[Redacted table row]

[Redacted table row]

[Redacted table row]

[Redacted table row]

AURORA SSA 34-C

EQUALIZED VALUES FOR TAXING BODIES BY TAX CODE/TOWNSHIP & PROPERTY CLASS

CITY AURORA SSA 42

709 5020 5020

FARM

NONFARM

RAILROAD

TOTAL

0751	78,228,028		78,228,028
WHEATLAND	78,228,028		78,228,028

CITY AURORA SSA 42			
TOTAL VALUE	78,228,028		78,228,028
			78,228,028

[Blacked out table row]

[Blacked out table row]

[Blacked out table row]

[Blacked out table row]

[Blacked out table row]

[Blacked out table row]

[Blacked out table row]

<i>AURORA SSA 42</i>			
----------------------	--	--	--

EQUALIZED VALUES FOR TAXING BODIES BY TAX CODE/TOWNSHIP & PROPERTY CLASS

CITY AURORA SSA 43-A 710 5025 5025

FARM	NONFARM	RAILROAD	TOTAL
------	---------	----------	-------

0748	8,215,844		8,215,844
WHEATLAND	8,215,844		8,215,844

CITY AURORA SSA 43-A			
TOTAL VALUE	8,215,844		8,215,844
			8,215,844

[Redacted]

[Redacted]

[Redacted]

[Redacted]

[Redacted]

[Redacted]

[Redacted]

[Redacted]

AURORA SSA 43-A

EQUALIZED VALUES FOR TAXING BODIES BY TAX CODE/TOWNSHIP & PROPERTY CLASS

CITY AURORA SSA 43-B 711 5030 5030

FARM NONFARM RAILROAD TOTAL

0750	39,168,080			39,168,080
WHEATLAND	39,168,080			39,168,080

CITY AURORA SSA 43-B				
TOTAL VALUE	39,168,080			39,168,080
				39,168,080

[Redacted table row]

[Redacted table row]

[Redacted table row]

[Redacted table row]

[Redacted table row]

[Redacted table row]

[Redacted table row]

[Redacted table row]

Aurora SSA 43-B

hES

EQUALIZED VALUES FOR TAXING BODIES BY TAX CODE/TOWNSHIP & PROPERTY CLASS

CITY AURORA SSA 74

722 5031 5031

FARM

NONFARM

RAILROAD

TOTAL

0770			
0771	27,962,259		27,962,259
WHEATLAND	27,962,259		27,962,259

CITY AURORA SSA 74			
TOTAL VALUE	27,962,259		27,962,259
			27,962,259

[Redacted]

[Redacted]

[Redacted]

[Redacted]

[Redacted]

[Redacted]

[Redacted]

<i>Aurora SSA 74</i>			
----------------------	--	--	--

EQUALIZED VALUES FOR TAXING BODIES BY TAX CODE/TOWNSHIP & PROPERTY CLASS

VIL BLNGBRK SSA 5-1 753 5050 5050

FARM NONFARM RAILROAD TOTAL

1215	38,070,305			38,070,305
DU PAGE	38,070,305			38,070,305

VIL BLNGBRK SSA 5-1				
TOTAL VALUE	38,070,305			38,070,305
				38,070,305

[Redacted]

[Redacted]

[Redacted]

[Redacted]

[Redacted]

[Redacted]

[Redacted]

BOLINGBROOK SSA 5-1

EQUALIZED VALUES FOR TAXING BODIES BY TAX CODE/TOWNSHIP & PROPERTY CLASS

VIL CRETE SSA 4

723 5103 5103

FARM

NONFARM

RAILROAD

TOTAL

2354		313,913		313,913	3,646,341
CRETE		313,913		313,913	

VIL CRETE SSA 4		313,913		313,913	
TOTAL VALUE				313,913	

--	--	--	--	--	--

--	--	--	--	--	--

--	--	--	--	--	--

--	--	--	--	--	--

--	--	--	--	--	--

--	--	--	--	--	--

--	--	--	--	--	--

--	--	--	--	--	--

CRETE SSA 4

EQUALIZED VALUES FOR TAXING BODIES BY TAX CODE/TOWNSHIP & PROPERTY CLASS

VIL ELWOOD SSA 1	738 5115 5115	FARM	NONFARM	RAILROAD	TOTAL
------------------	---------------	------	---------	----------	-------

0435					24,252,134-
0436					248,551-

CHANNAHON

1013			168,835		168,835	59,957,836-
------	--	--	---------	--	---------	-------------

JACKSON

VIL ELWOOD SSA 1			168,835		168,835	
TOTAL VALUE						

168,835

[Blacked out table row]

[Blacked out table row]

[Blacked out table row]

[Blacked out table row]

[Blacked out table row]

[Blacked out table row]

<i>ELWOOD SSA 1</i>					
---------------------	--	--	--	--	--

EQUALIZED VALUES FOR TAXING BODIES BY TAX CODE/TOWNSHIP & PROPERTY CLASS

CITY JOLIET SSA 94-1 940 5157 5157

FARM	NONFARM	RAILROAD	TOTAL
------	---------	----------	-------

0616	5,951,144		5,951,144
PLAINFIELD	5,951,144		5,951,144

CITY JOLIET SSA 94-1			
TOTAL VALUE	5,951,144		5,951,144
			5,951,144

--	--	--	--

--	--	--	--

--	--	--	--

--	--	--	--

--	--	--	--

--	--	--	--

--	--	--	--

--	--	--	--

JOLIET SSA 94-1

	FARM	NONFARM	RAILROAD	TOTAL
3048		16,962,964		16,962,964
3052		6,982,874		6,982,874
JOLIET		23,945,838		23,945,838

CITY JOLIET SSA 96-14				
TOTAL VALUE		23,945,838		23,945,838

23,945,838

--	--	--	--	--

--	--	--	--	--

--	--	--	--	--

--	--	--	--	--

--	--	--	--	--

--	--	--	--	--

--	--	--	--	--

JOLIET SSA 96-14

EQUALIZED VALUES FOR TAXING BODIES BY TAX CODE/TOWNSHIP & PROPERTY CLASS

CITY JOLIET SSA 99-66 713 5160 5160

FARM NONFARM RAILROAD TOTAL

3051*	1,222,038	11,819,491		13,041,529
JOLIET	1,222,038	11,819,491		13,041,529

CITY JOLIET SSA 99-66				
TOTAL VALUE	1,222,038	11,819,491		13,041,529
				13,041,529

[Redacted table row]

[Redacted table row]

[Redacted table row]

[Redacted table row]

[Redacted table row]

[Redacted table row]

[Redacted table row]

[Redacted table row]

JOLIET SSA 99-66

EQUALIZED VALUES FOR TAXING BODIES BY TAX CODE/TOWNSHIP & PROPERTY CLASS

CITY OF JOLIET SSA 5 757 5161 5161

FARM NONFARM RAILROAD TOTAL

0624	13,205		13,205
0625	4,497		4,497

PLAINFIELD 17,702 17,702

CITY OF JOLIET SSA 5			
TOTAL VALUE	17,702		17,702

17,702

[Empty table row]

[Empty table row]

[Empty table row]

[Empty table row]

[Empty table row]

[Empty table row]

[Empty table row]

JOLIET SSA 5			
--------------	--	--	--

EQUALIZED VALUES FOR TAXING BODIES BY TAX CODE/TOWNSHIP & PROPERTY CLASS

CITY LOCKPORT SSA 1 724 5170 5170

FARM NONFARM RAILROAD TOTAL

1143		4,606,718		4,606,718
LOCKPORT		4,606,718		4,606,718

CITY LOCKPORT SSA 1				
TOTAL VALUE		4,606,718		4,606,718
				4,606,718

[Redacted]

[Redacted]

[Redacted]

[Redacted]

[Redacted]

[Redacted]

[Redacted]

<i>LOCKPORT SSA 7</i>				
-----------------------	--	--	--	--

SHS

EQUALIZED VALUES FOR TAXING BODIES BY TAX CODE/TOWNSHIP & PROPERTY CLASS

CITY LOCKPORT SSA 2 728 5171 5171

FARM NONFARM RAILROAD TOTAL

1144		4,565,102		4,565,102
LOCKPORT		4,565,102		4,565,102

CITY LOCKPORT SSA 2				
TOTAL VALUE		4,565,102		4,565,102
				4,565,102

[Redacted]

[Redacted]

[Redacted]

[Redacted]

[Redacted]

[Redacted]

[Redacted]

LOCKPORT SSA 2

has

EQUALIZED VALUES FOR TAXING BODIES BY TAX CODE/TOWNSHIP & PROPERTY CLASS

CITY LOCKPORT SSA 4 729 5173 5173

FARM	NONFARM	RAILROAD	TOTAL
------	---------	----------	-------

1145	27,898,648		27,898,648
LOCKPORT	27,898,648		27,898,648

CITY LOCKPORT SSA 4			
TOTAL VALUE	27,898,648		27,898,648
			27,898,648

[Redacted]

[Redacted]

[Redacted]

[Redacted]

[Redacted]

[Redacted]

[Redacted]

[Redacted]

LOCKPORT SSA 4

SAS

EQUALIZED VALUES FOR TAXING BODIES BY TAX CODE/TOWNSHIP & PROPERTY CLASS

CITY LOCKPORT SSA 5 739 5174 5174

FARM NONFARM RAILROAD TOTAL

1637		7,608,827		7,608,827
1644		1,042,648		1,042,648

HOMER 8,651,475 8,651,475

CITY LOCKPORT SSA 5				
TOTAL VALUE		8,651,475		8,651,475

8,651,475

[Redacted table row]

[Redacted table row]

[Redacted table row]

[Redacted table row]

[Redacted table row]

[Redacted table row]

[Redacted table row]

[Redacted table row]

LOCKPORT SSA 5

EQUALIZED VALUES FOR TAXING BODIES BY TAX CODE/TOWNSHIP & PROPERTY CLASS

CITY LOCKPORT SSA 6 740 5175 5175

FARM NONFARM RAILROAD TOTAL

1638				
1649		2,235,005		2,235,005

HOMER 2,235,005 2,235,005

CITY LOCKPORT SSA 6				
TOTAL VALUE		2,235,005		2,235,005

2,235,005

[Redacted table row]

[Redacted table row]

[Redacted table row]

[Redacted table row]

[Redacted table row]

[Redacted table row]

[Redacted table row]

[Redacted table row]

LOCKPORT SSAC

EQUALIZED VALUES FOR TAXING BODIES BY TAX CODE/TOWNSHIP & PROPERTY CLASS

CITY LOCKPORT SSA 7 741 5176 5176

FARM NONFARM RAILROAD TOTAL

1640		4,744,970		4,744,970
HOMER		4,744,970		4,744,970

CITY LOCKPORT SSA 7				
TOTAL VALUE		4,744,970		4,744,970
				4,744,970

[Empty table row]

[Empty table row]

[Empty table row]

[Empty table row]

[Empty table row]

[Empty table row]

[Empty table row]

LOCKPORT SSA 7				
----------------	--	--	--	--

EQUALIZED VALUES FOR TAXING BODIES BY TAX CODE/TOWNSHIP & PROPERTY CLASS

CITY LOCKPORT SSA 8 742 5177 5177

FARM NONFARM RAILROAD TOTAL

1641		18,130,636		18,130,636
HOMER		18,130,636		18,130,636

CITY LOCKPORT SSA 8				
TOTAL VALUE		18,130,636		18,130,636
				18,130,636

[Empty table row]

[Empty table row]

[Empty table row]

[Empty table row]

[Empty table row]

[Empty table row]

[Empty table row]

LOCKPORT SSA 8				
----------------	--	--	--	--

EQUALIZED VALUES FOR TAXING BODIES BY TAX CODE/TOWNSHIP & PROPERTY CLASS

CITY LOCKPORT SSA 9 743 5178 5178 FARM NONFARM RAILROAD TOTAL

1642		12,759		12,759
1643		2,855,766		2,855,766
HOMER		2,868,525		2,868,525

CITY LOCKPORT SSA 9				
TOTAL VALUE		2,868,525		2,868,525
				2,868,525

[Blacked out table row]

[Blacked out table row]

[Blacked out table row]

[Blacked out table row]

[Blacked out table row]

[Blacked out table row]

[Blacked out table row]

LOCKPORT SSA 9

EQUALIZED VALUES FOR TAXING BODIES BY TAX CODE/TOWNSHIP & PROPERTY CLASS

CITY LOCKPORT SSA 10 744 5179 5179

FARM NONFARM RAILROAD TOTAL

1147		238,522		238,522
LOCKPORT		238,522		238,522

CITY LOCKPORT SSA 10				
TOTAL VALUE		238,522		238,522

238,522

[Redacted table row]

[Redacted table row]

[Redacted table row]

[Redacted table row]

[Redacted table row]

[Redacted table row]

[Redacted table row]

[Redacted table row]

LOCKPORT SSA 10

EQUALIZED VALUES FOR TAXING BODIES BY TAX CODE/TOWNSHIP & PROPERTY CLASS

CITY LOCKPORT SSA 11 745 5180 5180

FARM NONFARM RAILROAD TOTAL

1644		1,042,648		1,042,648
HOMER		1,042,648		1,042,648

CITY LOCKPORT SSA 11				
TOTAL VALUE		1,042,648		1,042,648
				1,042,648

[Redacted table row]

[Redacted table row]

[Redacted table row]

[Redacted table row]

[Redacted table row]

[Redacted table row]

[Redacted table row]

<i>LOCKPORT SSA 11</i>				
------------------------	--	--	--	--

EQUALIZED VALUES FOR TAXING BODIES BY TAX CODE/TOWNSHIP & PROPERTY CLASS

CITY LOCKPORT SSA 12 746 5181 5181

FARM NONFARM RAILROAD TOTAL

1645		3,883,029		3,883,029
OWNER		3,883,029		3,883,029

CITY LOCKPORT SSA 12				
TOTAL VALUE		3,883,029		3,883,029
				3,883,029

--	--	--	--	--

--	--	--	--	--

--	--	--	--	--

--	--	--	--	--

--	--	--	--	--

--	--	--	--	--

--	--	--	--	--

--	--	--	--	--

LOCKPORT SSA 12

555

EQUALIZED VALUES FOR TAXING BODIES BY TAX CODE/TOWNSHIP & PROPERTY CLASS

CITY LOCKPORT SSA 13 747 5182 5182

FARM NONFARM RAILROAD TOTAL

1148	2,291,308			2,291,308
LOCKPORT	2,291,308			2,291,308

CITY LOCKPORT SSA 13				
TOTAL VALUE	2,291,308			2,291,308
				2,291,308

[Blacked out table row]

[Blacked out table row]

[Blacked out table row]

[Blacked out table row]

[Blacked out table row]

[Blacked out table row]

[Blacked out table row]

<i>LOCKPORT SSA 13</i>				
------------------------	--	--	--	--

SSA

EQUALIZED VALUES FOR TAXING BODIES BY TAX CODE/TOWNSHIP & PROPERTY CLASS

CITY LOCKPORT SSA 15 756 5184 5184

FARM NONFARM RAILROAD TOTAL

1646		3,872,811		3,872,811
HOMER		3,872,811		3,872,811

CITY LOCKPORT SSA 15				
TOTAL VALUE		3,872,811		3,872,811
				3,872,811

[Redacted table row]

[Redacted table row]

[Redacted table row]

[Redacted table row]

[Redacted table row]

[Redacted table row]

[Redacted table row]

LOCKPORT SSA 15				
-----------------	--	--	--	--

SSS

EQUALIZED VALUES FOR TAXING BODIES BY TAX CODE/TOWNSHIP & PROPERTY CLASS

VIL NEW LENOX SSA 1 758 5378 5378

FARM NONFARM RAILROAD TOTAL

1562	8,849,532			8,849,532
NEW LENOX	8,849,532			8,849,532

VIL NEW LENOX SSA 1				
TOTAL VALUE	8,849,532			8,849,532
				8,849,532

--	--	--	--	--

--	--	--	--	--

--	--	--	--	--

--	--	--	--	--

--	--	--	--	--

--	--	--	--	--

--	--	--	--	--

--	--	--	--	--

New Lenox SSA 1

EQUALIZED VALUES FOR TAXING BODIES BY TAX CODE/TOWNSHIP & PROPERTY CLASS

VIL SHOREWOOD SSA 4 748 5430 5430

FARM NONFARM RAILROAD TOTAL

0583		14,156,573		14,156,573
TOTY		14,156,573		14,156,573

VIL SHOREWOOD SSA 4				
TOTAL VALUE		14,156,573		14,156,573
				14,156,573

[Empty table row]

[Empty table row]

[Empty table row]

[Empty table row]

[Empty table row]

[Empty table row]

[Empty table row]

<i>SHOREWOOD SSA 4</i>				
------------------------	--	--	--	--

EQUALIZED VALUES FOR TAXING BODIES BY TAX CODE/TOWNSHIP & PROPERTY CLASS

VIL SHOREWOOD SSA 5 749 5431 5431

FARM NONFARM RAILROAD TOTAL

0584		6,582,975		6,582,975
TROY		6,582,975		6,582,975

VIL SHOREWOOD SSA 5				
TOTAL VALUE		6,582,975		6,582,975
				6,582,975

[Empty table row]

[Empty table row]

[Empty table row]

[Empty table row]

[Empty table row]

[Empty table row]

[Empty table row]

Shorewood SSA 5

EQUALIZED VALUES FOR TAXING BODIES BY TAX CODE/TOWNSHIP & PROPERTY CLASS

VIL SHOREWOOD SSA 6 750 5432 5432

FARM NONFARM RAILROAD TOTAL

0585	7,724,885			7,724,885
TROY	7,724,885			7,724,885

VIL SHOREWOOD SSA 6				
TOTAL VALUE	7,724,885			7,724,885
				7,724,885

[Empty table row]

[Empty table row]

[Empty table row]

[Empty table row]

[Empty table row]

[Empty table row]

[Empty table row]

Shorewood SSA C

EQUALIZED VALUES FOR TAXING BODIES BY TAX CODE/TOWNSHIP & PROPERTY CLASS

VIL SHOREWOOD SSA 7 751 5433 5433

FARM NONFARM RAILROAD TOTAL

0586		2,629,516		2,629,516
TOT		2,629,516		2,629,516

VIL SHOREWOOD SSA 7				
TOTAL VALUE		2,629,516		2,629,516
				2,629,516

[Blacked out table row]

[Blacked out table row]

[Blacked out table row]

[Blacked out table row]

[Blacked out table row]

[Blacked out table row]

[Blacked out table row]

[Blacked out table row]

SHOREWOOD SSA 7

EQUALIZED VALUES FOR TAXING BODIES BY TAX CODE/TOWNSHIP & PROPERTY CLASS

WILL COUNTY SSA 2

721 5476 5476

FARM

NONFARM

RAILROAD

TOTAL

3054			
3055		4,296,274	4,296,274

JOLIET

4,296,274

4,296,274

WILL COUNTY SSA#2			
TOTAL VALUE		4,296,274	4,296,274

4,296,274

[Redacted table row]

[Redacted table row]

[Redacted table row]

[Redacted table row]

[Redacted table row]

[Redacted table row]

[Redacted table row]

<i>Will Co SSA2</i>			
---------------------	--	--	--

EQUALIZED VALUES FOR TAXING BODIES BY TAX CODE/TOWNSHIP & PROPERTY CLASS

WILL COUNTY SSA 3

752 5477 5477

FARM

NONFARM

RAILROAD

TOTAL

1808	2,012	466,258		468,270
GREEN GARDEN	2,012	466,258		468,270

WILL COUNTY SSA 3				
TOTAL VALUE	2,012	466,258		468,270

468,270

[Redacted table row]

[Redacted table row]

[Redacted table row]

[Redacted table row]

[Redacted table row]

[Redacted table row]

[Redacted table row]

[Redacted table row]

Will Co SSA 3

Tax Increment Financing Districts

EQUALIZED VALUES FOR TAXING BODIES BY TAX CODE/TOWNSHIP & PROPERTY CLASS

VIL BOLNGBRK TIF 2

938 5551 5551

FARM






NONFARM

RAILROAD

TOTAL

1280	9,168,289	9,168,289	13,792,512-
DU PAGE	9,168,289	9,168,289	

VIL BOLNGBRK TIF 2			
TOTAL VALUE	9,168,289	9,168,289	
		9,168,289	



BOLINGBROOK TIF 2

564

EQUALIZED VALUES FOR TAXING BODIES BY TAX CODE/TOWNSHIP & PROPERTY CLASS

VIL BOLNGBRK TIF 3 939 5552 5552

FARM NONFARM RAILROAD TOTAL

1394	4,746	18,610		23,356	8,381,400
DU PAGE	4,746	18,610		23,356	

VIL BOLNGBRK TIF 3					
TOTAL VALUE	4,746	18,610		23,356	
				23,356	

[Redacted table row]

[Redacted table row]

[Redacted table row]

[Redacted table row]

[Redacted table row]

[Redacted table row]

[Redacted table row]

[Redacted table row]

BOLING BROOK TIF 3

EQUALIZED VALUES FOR TAXING BODIES BY TAX CODE/TOWNSHIP & PROPERTY CLASS

CITY BRAIDWOOD TIF 1 992 5571 5571

FARM NONFARM RAILROAD TOTAL

0213	14,577	7,949,146		7,963,723	68,030,980-
NEED	14,577	7,949,146		7,963,723	

0307		77,485		77,485	337,831-
WILMINGTON		77,485		77,485	

CITY BRAIDWOOD TIF 1					
TOTAL VALUE	14,577	8,026,631		8,041,208	
				8,041,208	

--	--	--	--	--	--

--	--	--	--	--	--

--	--	--	--	--	--

--	--	--	--	--	--

--	--	--	--	--	--

--	--	--	--	--	--

--	--	--	--	--	--

Braidwood Tif 1

EQUALIZED VALUES FOR TAXING BODIES BY TAX CODE/TOWNSHIP & PROPERTY CLASS

CITY BRAIDWOOD TIF 2 929 5572 5572

FARM NONFARM RAILROAD TOTAL

0216	20,940	502,731		523,671	1,962,751
NEED	20,940	502,731		523,671	

CITY BRAIDWOOD TIF 2					
TOTAL VALUE	20,940	502,731		523,671	
				523,671	

[Redacted table row]

[Redacted table row]

[Redacted table row]

[Redacted table row]

[Redacted table row]

[Redacted table row]

[Redacted table row]

<i>Braidwood Tif 2</i>					
------------------------	--	--	--	--	--

EQUALIZED VALUES FOR TAXING BODIES BY TAX CODE/TOWNSHIP & PROPERTY CLASS

VIL CRETE TIF 2

928 5602 5602

FARM

NONFARM

RAILROAD

TOTAL

2348		298,986		298,986	1,504,711-
2349		3,784,926		3,784,926	5,465,080-
CRETE		4,083,912		4,083,912	

VIL CRETE TIF 2					
TOTAL VALUE		4,083,912		4,083,912	
				4,083,912	

[Redacted table row]

[Redacted table row]

[Redacted table row]

[Redacted table row]

[Redacted table row]

[Redacted table row]

[Redacted table row]

<i>CRETE TIF 2</i>					
--------------------	--	--	--	--	--

EQUALIZED VALUES FOR TAXING BODIES BY TAX CODE/TOWNSHIP & PROPERTY CLASS

VILL OF CRETE TIF 4 716 5603 5603

FARM NONFARM RAILROAD TOTAL

2754		313,913			313,913	3,646,341
CRETE		313,913			313,913	

VILL OF CRETE TIF 4						
TOTAL VALUE		313,913			313,913	
					313,913	

[Redacted table row]

[Redacted table row]

[Redacted table row]

[Redacted table row]

[Redacted table row]

[Redacted table row]

[Redacted table row]

[Redacted table row]

CRETE TIF 4

EQUALIZED VALUES FOR TAXING BODIES BY TAX CODE/TOWNSHIP & PROPERTY CLASS

VILL CRETE TIF 3

725 5604 5604

FARM

NONFARM

RAILROAD

TOTAL

2355	41,882	5,457		47,339	2,834,556-
2356	272,277	104,537		376,814	343,587-

CRETE 314,159 109,994 424,153

VILL CRETE TIF 3

TOTAL VALUE

314,159

109,994

424,153

424,153

CRETE TIF 3

EQUALIZED VALUES FOR TAXING BODIES BY TAX CODE/TOWNSHIP & PROPERTY CLASS

VILL OF ELWOOD TIF 1 715 5610 5610

FARM NONFARM RAILROAD TOTAL

0435				28,282,134-
0436				248,553-

CHANNAHON

1013		168,835		168,835	59,957,836-
------	--	---------	--	---------	-------------

JACKSON

168,835 168,835

VILL OF ELWOOD TIF 1					
TOTAL VALUE		168,835		168,835	

168,835

[Blacked out table row]

[Blacked out table row]

[Blacked out table row]

[Blacked out table row]

[Blacked out table row]

[Blacked out table row]

<i>ELWOOD TIF 1</i>				
---------------------	--	--	--	--

EQUALIZED VALUES FOR TAXING BODIES BY TAX CODE/TOWNSHIP & PROPERTY CLASS

CITY OF JOLIET TIF 2 714 5621 5621

	FARM	NONFARM	RAILROAD	TOTAL
--	------	---------	----------	-------

3052		6,982,874		6,982,874	4,156,110-
3053		456,703		456,703	133,683-

JOLIET		7,439,577		7,439,577	
--------	--	-----------	--	-----------	--

CITY OF JOLIET TIF 2					
TOTAL VALUE		7,439,577		7,439,577	

7,439,577

JOLIET TIF 2

EQUALIZED VALUES FOR TAXING BODIES BY TAX CODE/TOWNSHIP & PROPERTY CLASS

VIL MONEE TIF 2

937 5652 5652

FARM

NONFARM

RAILROAD

TOTAL

3131	1,130	81,603	82,733	11,206,547
MONEE	1,130	81,603	82,733	

VIL MONEE TIF 2				
TOTAL VALUE	1,130	81,603	82,733	
			82,733	

[Redacted table row]

[Redacted table row]

[Redacted table row]

[Redacted table row]

[Redacted table row]

[Redacted table row]

[Redacted table row]

[Redacted table row]

MONEE TIF 2

EQUALIZED VALUES FOR TAXING BODIES BY TAX CODE/TOWNSHIP & PROPERTY CLASS

VIL MONEE TIF 3

727 5653 5653

FARM

NONFARM

RAILROAD

TOTAL

2190	125,833	711,285	837,118	16,993,457-
MONEE	125,833	711,285	837,118	

VIL MONEE TIF 3				
TOTAL VALUE	125,833	711,285	837,118	
			837,118	

[Redacted]

[Redacted]

[Redacted]

[Redacted]

[Redacted]

[Redacted]

[Redacted]

[Redacted]

MONEE Tif 3

EQUALIZED VALUES FOR TAXING BODIES BY TAX CODE/TOWNSHIP & PROPERTY CLASS

VIL MONEE TIF 4

755 5654 5654

FARM

NONFARM

RAILROAD

TOTAL

2134	59,589	4,547,490		4,607,079	2,257,467
MONEE	59,589	4,547,490		4,607,079	

VIL MONEE TIF 4					
TOTAL VALUE	59,589	4,547,490		4,607,079	
				4,607,079	

[Redacted table row]

[Redacted table row]

[Redacted table row]

[Redacted table row]

[Redacted table row]

[Redacted table row]

[Redacted table row]

[Redacted table row]

Monnee Tif 4

EQUALIZED VALUES FOR TAXING BODIES BY TAX CODE/TOWNSHIP & PROPERTY CLASS

VIL PLFLD TIF 1

712 5720 5720

FARM

NONFARM

RAILROAD

TOTAL

0630	3,658,847		3,658,847	6,031,568
PLAINFIELD	3,658,847		3,658,847	

VIL PLFLD TIF 1				
TOTAL VALUE	3,658,847		3,658,847	
			3,658,847	

[Blacked out table row]

[Blacked out table row]

[Blacked out table row]

[Blacked out table row]

[Blacked out table row]

[Blacked out table row]

[Blacked out table row]

[Blacked out table row]

PLAINFIELD TIF 1

EQUALIZED VALUES FOR TAXING BODIES BY TAX CODE/TOWNSHIP & PROPERTY CLASS

VIL ROMEOVILLE TIF 1 995 5751 5751

FARM NONFARM RAILROAD TOTAL

1270	934,986	934,986	2,601,619-
1271	6,870,344	6,870,344	36,074,696-

DU PAGE 7,805,330 7,805,330

VIL ROMEOVILLE TIF 1			
TOTAL VALUE	7,805,330	7,805,330	

7,805,330

[Blacked out table row]

[Blacked out table row]

[Blacked out table row]

[Blacked out table row]

[Blacked out table row]

[Blacked out table row]

[Blacked out table row]

[Blacked out table row]

Romeoville Tif 1

EQUALIZED VALUES FOR TAXING BODIES BY TAX CODE/TOWNSHIP & PROPERTY CLASS

VIL ROMEOVILLE TIF 2 976 5752 5752

FARM NONFARM RAILROAD TOTAL

1201	13,825	7,554,710		7,568,535	2,032,830-
1210					

DU PAGE 13,825 7,554,710 7,568,535

1146		2,103,713		2,103,713	504,192-
------	--	-----------	--	-----------	----------

LOCKPORT 2,103,713 2,103,713

VIL ROMEOVILLE TIF 2					
TOTAL VALUE	13,825	9,658,423		9,672,248	

9,672,248

[Empty table row]

[Empty table row]

[Empty table row]

[Empty table row]

[Empty table row]

[Empty table row]

[Empty table row]

Romeoville Tif 2

EQUALIZED VALUES FOR TAXING BODIES BY TAX CODE/TOWNSHIP & PROPERTY CLASS

VIL ROMEOVILLE TIF 3 754 5753 5753

FARM	NONFARM	RAILROAD	TOTAL
------	---------	----------	-------

1228	263,605		263,605	1,100
DU PAGE	263,605		263,605	

VIL ROMEOVILLE TIF 3				
TOTAL VALUE	263,605		263,605	
			263,605	

--	--	--	--	--

--	--	--	--	--

--	--	--	--	--

--	--	--	--	--

--	--	--	--	--

--	--	--	--	--

--	--	--	--	--

--	--	--	--	--

Romeoville Tif 3

EQUALIZED VALUES FOR TAXING BODIES BY TAX CODE/TOWNSHIP & PROPERTY CLASS

VILL STEGER TIF 1

707 5780 5780

FARM

NONFARM

RAILROAD

TOTAL

2382 959,569-
CRETE

VILL STEGER TIF 1
TOTAL VALUE

[REDACTED]

[REDACTED]

[REDACTED]

[REDACTED]

[REDACTED]

[REDACTED]

[REDACTED]

STEGER TIF 1

EQUALIZED VALUES FOR TAXING BODIES BY TAX CODE/TOWNSHIP & PROPERTY CLASS

VILL STEGER TIF 2

977 5781 5781

FARM

NONFARM

RAILROAD

TOTAL

2358	191,809		191,809	939,487
CRETE	191,809		191,809	

VILL STEGER TIF 2				
TOTAL VALUE	191,809		191,809	
			191,809	

[Empty table row]

[Empty table row]

[Empty table row]

[Empty table row]

[Empty table row]

[Empty table row]

[Empty table row]

<i>STEGER TIF 2</i>				
---------------------	--	--	--	--

EQUALIZED VALUES FOR TAXING BODIES BY TAX CODE/TOWNSHIP & PROPERTY CLASS

VIL UNIV PARK TIF 1 993 5801 5801

FARM NONFARM RAILROAD TOTAL

2116	656	817,617		818,273	1,372,708
MONIE	656	817,617		818,273	

VIL UNIV PARK TIF 1					
TOTAL VALUE	656	817,617		818,273	
				818,273	

[Empty table row]

[Empty table row]

[Empty table row]

[Empty table row]

[Empty table row]

[Empty table row]

[Empty table row]

<i>UNIVERSITY PARK TIF 1</i>					
------------------------------	--	--	--	--	--

EQUALIZED VALUES FOR TAXING BODIES BY TAX CODE/TOWNSHIP & PROPERTY CLASS

VIL UNIV PARK TIF 2 994 5802 5802

FARM NONFARM RAILROAD TOTAL

2117	5,294	1,482,134		1,487,428	29,932,930
2118	316	33,177		33,413	159,676
2119	1,694	9,226		10,920	1,015,563

MONEE 7,224 1,524,537 1,531,761

[REDACTED]					
------------	--	--	--	--	--

VIL UNIV PARK TIF 2

TOTAL VALUE 7,224 1,524,537 1,531,761

1,531,761

[REDACTED]					
------------	--	--	--	--	--

[REDACTED]					
------------	--	--	--	--	--

[REDACTED]					
------------	--	--	--	--	--

[REDACTED]					
------------	--	--	--	--	--

[REDACTED]					
------------	--	--	--	--	--

[REDACTED]					
------------	--	--	--	--	--

[REDACTED]					
------------	--	--	--	--	--

[REDACTED]					
------------	--	--	--	--	--

UNIVERSITY PARK TIF 2

EQUALIZED VALUES FOR TAXING BODIES BY TAX CODE/TOWNSHIP & PROPERTY CLASS

VIL UNIV PARK TIF 3	935 5803 5803	FARM	NONFARM	RAILROAD	TOTAL
---------------------	---------------	------	---------	----------	-------

2122	107,830		107,311		215,141	5,811,758-
2123						
2124			396		396	

MONEE	107,830		107,707		215,537	
-------	---------	--	---------	--	---------	--

VIL UNIV PARK TIF 3						
---------------------	--	--	--	--	--	--

TOTAL VALUE	107,830		107,707		215,537	
-------------	---------	--	---------	--	---------	--

215,537

--	--	--	--	--	--	--

--	--	--	--	--	--	--

--	--	--	--	--	--	--

--	--	--	--	--	--	--

--	--	--	--	--	--	--

--	--	--	--	--	--	--

--	--	--	--	--	--	--

<i>University Park Tif 3</i>						
------------------------------	--	--	--	--	--	--

EQUALIZED VALUES FOR TAXING BODIES BY TAX CODE/TOWNSHIP & PROPERTY CLASS

VILL UNIV PK TIF 4

706 5804 5804

FARM

NONFARM

RAILROAD

TOTAL

2127	671,436	671,436	8,493,273
MONEE	671,436	671,436	

VILL UNIV PK TIF 4			
TOTAL VALUE	671,436	671,436	
		671,436	

[Redacted table row]

[Redacted table row]

[Redacted table row]

[Redacted table row]

[Redacted table row]

[Redacted table row]

[Redacted table row]

<i>University Park Tif 4</i>			
------------------------------	--	--	--

EQUALIZED VALUES FOR TAXING BODIES BY TAX CODE/TOWNSHIP & PROPERTY CLASS

VILL UNIV PARK TIF 5 726 5805 5805

FARM NONFARM RAILROAD TOTAL

2128	629,910	196,812		826,722	34,607,175
2129					

MONEE 629,910 196,812 826,722

VILL UNIV PARK TIF 5					
TOTAL VALUE	629,910	196,812		826,722	

826,722

[Redacted table row]

[Redacted table row]

[Redacted table row]

[Redacted table row]

[Redacted table row]

[Redacted table row]

[Redacted table row]

[Redacted table row]

UNIVERSITY PARK TIF 5





SR

Municipalities

EQUALIZED VALUES FOR TAXING BODIES BY TAX CODE/TOWNSHIP & PROPERTY CLASS

CITY OF AURORA	811 6020 6020 FARM	NONFARM	RAILROAD	TOTAL
0741		51,595,618		51,595,618
0742				
0747		1,782,943		1,782,943
0748		8,215,844		8,215,844
0749				
0750		39,168,080		39,168,080
0751		78,228,028		78,228,028
0752		921,495		921,495
0755	137,183	151,184		288,367
0760		56,412,094		56,412,094
0762		24,804,436		24,804,436
0765		7,823,579		7,823,579
0770				
0771		27,962,259		27,962,259
WHEATLAND	137,183	297,065,560		297,202,743

CITY OF AURORA				
TOTAL VALUE	137,183	297,065,560		297,202,743
				297,202,743



Aurora

EQUALIZED VALUES FOR TAXING BODIES BY TAX CODE/TOWNSHIP & PROPERTY CLASS

CITY AURORA PUB LIB 880 6022 6022

FARM NONFARM RAILROAD TOTAL

0741		51,595,618		51,595,618
0742				
0747		1,782,943		1,782,943
0748		8,215,844		8,215,844
0749				
0750		39,168,080		39,168,080
0751		78,228,028		78,228,028
0752		921,495		921,495
0755	137,183	151,184		288,367
0760		56,412,094		56,412,094
0762		24,804,436		24,804,436
0765		7,823,579		7,823,579
0770				
0771		27,962,259		27,962,259
WHEATLAND	137,183	297,065,560		297,202,743

CITY AURORA PUB LIB				
TOTAL VALUE	137,183	297,065,560		297,202,743
				297,202,743

[Redacted]

[Redacted]

[Redacted]

[Redacted]

[Redacted]

[Redacted]

Aurora Library

EQUALIZED VALUES FOR TAXING BODIES BY TAX CODE/TOWNSHIP & PROPERTY CLASS

VILLAGE OF BEECHER

801 6030 6030

FARM

NONFARM

RAILROAD

TOTAL

2201	862,815	122,833,814	61,333	123,757,962
------	---------	-------------	--------	-------------

WASHINGTON	862,815	122,833,814	61,333	123,757,962
------------	---------	-------------	--------	-------------

VILLAGE OF BEECHER				
TOTAL VALUE	862,815	122,833,814	61,333	123,757,962

123,757,962

BEECHER

EQUALIZED VALUES FOR TAXING BODIES BY TAX CODE/TOWNSHIP & PROPERTY CLASS

VILLAGE BOLINGBROOK 849 6060 6060

	FARM	NONFARM	RAILROAD	TOTAL
1214	247,479	1,835,102,321		1,835,349,800
1215		38,070,305		38,070,305
1228		362,800		362,800
1254	348,244	40,074,849		40,423,093
1264		545,700		545,700
1265		242,770,670		242,770,670
1275				
1277		504,300		504,300
1279				
1280		9,168,289		9,168,289
1282				13,792,512-
1283		1,821,905		1,821,905
1294	4,746	18,610		23,356
				8,381,400-
DU PAGE	600,469	2,168,439,749		2,169,040,218

0613		298,899		298,899
PLAINFIELD		298,899		298,899

0720				
0722		17,517,626		17,517,626
0723				
0724				
0727	171,175	5,216,471		5,387,646
0728	13,407	109,348,379		109,361,786
0729		60,956		60,956
0730	110,855	77,179,884		77,290,739
0733				
0745				
0764				

WHEATLAND	295,437	209,323,316		209,618,753
-----------	---------	-------------	--	-------------

VILLAGE BOLINGBROOK				
TOTAL VALUE	895,906	2,378,061,964		2,378,957,870
				2,378,957,870

--	--	--	--	--

<i>BOLING BROOK</i>				
---------------------	--	--	--	--

EQUALIZED VALUES FOR TAXING BODIES BY TAX CODE/TOWNSHIP & PROPERTY CLASS

VILLAGE OF BRACEVILLE 859 6080 6080

FARM NONFARM RAILROAD TOTAL

0221		596,327		596,327
0222		56,538		56,538

REED 652,865 652,865

VILLAGE OF BRACEVILLE				
TOTAL VALUE		652,865		652,865

652,865

[Redacted table row]

[Redacted table row]

[Redacted table row]

[Redacted table row]

[Redacted table row]

[Redacted table row]

[Redacted table row]

[Redacted table row]

Braceville

EQUALIZED VALUES FOR TAXING BODIES BY TAX CODE/TOWNSHIP & PROPERTY CLASS

CITY OF BRAIDWOOD

803 6090 6090

FARM

NONFARM

RAILROAD

TOTAL

0207	129,160	47,218,003	133,126	47,480,289	
0213	14,577	7,949,146		7,963,723	68,030,980-
0216	20,940	502,731		523,671	1,982,751-

0220

REED	164,677	55,669,880	133,126	55,967,683	
------	---------	------------	---------	------------	--

0307

77,485

77,485

337,831-

0310

WILMINGTON

77,485

77,485

CITY OF BRAIDWOOD

TOTAL VALUE

164,677

55,747,365

133,126

56,045,168

56,045,168

Braidwood

EQUALIZED VALUES FOR TAXING BODIES BY TAX CODE/TOWNSHIP & PROPERTY CLASS

VILLAGE OF CHANNAHON 805 6120 6120

	FARM	NONFARM	RAILROAD	TOTAL
0419	215,974	204,764,221		204,980,195
0430	5,870	2,116,309		2,122,179
0434		1,595,691		1,595,691
0437		18,036		18,036
0438		391,961		391,961
0440		1,259,913		1,259,913
CHANNAHON	221,844	210,146,131		210,367,975

0544	5,415	7,913,579		7,918,994
0553		10,478,515		10,478,515
0555		508,339		508,339
0560		23,111,056		23,111,056
0570				
0571		121,873		121,873
0577	222,470	4,582,478		4,804,948
TROY	227,885	46,715,840		46,943,725

VILLAGE OF CHANNAHON				
TOTAL VALUE	449,729	256,861,971		257,311,700
				257,311,700

--	--	--	--	--

--	--	--	--	--

--	--	--	--	--

--	--	--	--	--

--	--	--	--	--

CHANNAHON

EQUALIZED VALUES FOR TAXING BODIES BY TAX CODE/TOWNSHIP & PROPERTY CLASS

VILLAGE OF COAL CITY 882 6135 6135

FARM NONFARM RAILROAD TOTAL

0311		810		810
0312	4,053			4,053
WILMINGTON	4,053	810		4,863

VILLAGE OF COAL CITY				
TOTAL VALUE	4,053	810		4,863
				4,863

Coal City

EQUALIZED VALUES FOR TAXING BODIES BY TAX CODE/TOWNSHIP & PROPERTY CLASS

CITY OF CREST HILL 807 6150 6150 FARM NONFARM RAILROAD TOTAL

3033				
3034		20,224,580		20,224,580
JOLIET		20,224,580		20,224,580

1103	63,357	77,006,600	58,349	77,128,306
1105	426,335	257,601,111	31,758	258,059,204
1108		58,776		58,776
1119		30,057,553		30,057,553
1135	4,295			4,295

LOCKPORT	493,987	364,724,040	90,107	365,308,134
----------	---------	-------------	--------	-------------

0603				
0609		8,962,865		8,962,865
0610		291,032		291,032
0614		16,736,206		16,736,206
PLAINFIELD		25,990,103		25,990,103

0566		91,576		91,576
0567		16,216,335		16,216,335
TROY		16,307,911		16,307,911

CITY OF CREST HILL				
--------------------	--	--	--	--

TOTAL VALUE 493,987 427,246,634 90,107 427,830,728

				427,830,728
--	--	--	--	-------------

--	--	--	--	--

--	--	--	--	--

--	--	--	--	--

Crest Hill

SS

EQUALIZED VALUES FOR TAXING BODIES BY TAX CODE/TOWNSHIP & PROPERTY CLASS

VILLAGE OF CRETE

809 6180 6180

FARM

NONFARM

RAILROAD

TOTAL

2305	999,638	4,389,658		5,389,296	
2314	155,234	696,754		851,988	
2324		9,518,717		9,518,717	
2325	670,807	183,787,340	168,785	184,626,932	
2337		44,249		44,249	
2338					
2340		4,092		4,092	
2346		1,774,266		1,774,266	
2348		298,986		298,986	1,504,711-
2349		3,784,926		3,784,926	5,465,080-
2354		313,913		313,913	3,646,341-
2355	41,882	5,457		47,339	2,834,556-
2356	272,277	104,537		376,814	343,587-
CRETE	2,139,838	204,722,895	168,785	207,031,518	

VILLAGE OF CRETE					
TOTAL VALUE	2,139,838	204,722,895	168,785	207,031,518	207,031,518

--	--	--	--	--	--

--	--	--	--	--	--

--	--	--	--	--	--

--	--	--	--	--	--

--	--	--	--	--	--

--	--	--	--	--	--

CRETE

EQUALIZED VALUES FOR TAXING BODIES BY TAX CODE/TOWNSHIP & PROPERTY CLASS

VILLAGE OF DIAMOND	857 6210 6210	FARM	NONFARM	RAILROAD	TOTAL
--------------------	---------------	------	---------	----------	-------

0215	326,426	137,226			463,652
REED	326,426	137,226			463,652

0308	94,000	464,789			558,789
0309	20,782	575			21,357
WILMINGTON	114,782	465,364			580,146

VILLAGE OF DIAMOND					
TOTAL VALUE	441,208	602,590			1,043,798
					1,043,798

--	--	--	--	--	--

--	--	--	--	--	--

--	--	--	--	--	--

--	--	--	--	--	--

--	--	--	--	--	--

--	--	--	--	--	--

--	--	--	--	--	--

Diamond

EQUALIZED VALUES FOR TAXING BODIES BY TAX CODE/TOWNSHIP & PROPERTY CLASS

VILLAGE OF ELWOOD

813 6240 6240

FARM

NONFARM

RAILROAD

TOTAL

0435					28,252,134-
0436					248,553-
0441					

CHANNAHON

1010	211,640	55,059,783	50,873	55,122,116	
1011	6,342	4,771,997		4,778,339	
1013		168,835		168,835	59,957,836-

JACKSON	218,002	60,000,615	50,873	60,269,490	
---------	---------	------------	--------	------------	--

VILLAGE OF ELWOOD

TOTAL VALUE

218,002

60,000,615

50,873

60,269,490

				60,269,490	
--	--	--	--	------------	--

--	--	--	--	--	--

--	--	--	--	--	--

--	--	--	--	--	--

--	--	--	--	--	--

--	--	--	--	--	--

--	--	--	--	--	--

--	--	--	--	--	--

ELWOOD

EQUALIZED VALUES FOR TAXING BODIES BY TAX CODE/TOWNSHIP & PROPERTY CLASS

VILLAGE OF FRANKFORT 815 6270 6270

	FARM	NONFARM	RAILROAD	TOTAL
1906	1,589,168	740,891,043	40,723	742,520,934
1934		11,973,524		11,973,524
1936		2,734,071		2,734,071
1937		4,521,733		4,521,733
1938		30,424,248		30,424,248
1956		5,059,922		5,059,922
1957		3,158,880		3,158,880
1958	57,837	93,101,676		93,159,513
1959	1,170	6,764		7,934
1965		36,340,214		36,340,214
1968				
1971		23,627,601		23,627,601
FRANKFORT	1,648,175	951,839,676	40,723	953,528,574

1807	267,259	7,383,245		7,650,504
GREEN GARDEN	267,259	7,383,245		7,650,504

2131	365,298			365,298
2133				
MONEE	365,298			365,298

VILLAGE OF FRANKFORT				
TOTAL VALUE	2,280,732	959,222,921	40,723	961,544,376
				961,544,376

--	--	--	--	--

--	--	--	--	--

--	--	--	--	--

--	--	--	--	--

FRANKFORT

EQUALIZED VALUES FOR TAXING BODIES BY TAX CODE/TOWNSHIP & PROPERTY CLASS

VILLAGE OF GODLEY

817 6300 6300

FARM

NONFARM

RAILROAD

TOTAL

0211	83,966	5,671,830		5,755,796
REED	83,966	5,671,830		5,755,796

VILLAGE OF GODLEY				
TOTAL VALUE	83,966	5,671,830		5,755,796
				5,755,796

[Redacted]

[Redacted]

[Redacted]

[Redacted]

[Redacted]

[Redacted]

[Redacted]

[Redacted]

Sooley

EQUALIZED VALUES FOR TAXING BODIES BY TAX CODE/TOWNSHIP & PROPERTY CLASS

VILLAGE OF HOMER GLEN 887 6310 6310

FARM NONFARM RAILROAD TOTAL

1603		104,162	27,861	132,023
1604	1,144,001	33,200,150		34,344,151
1609	95,998	372,393		468,391
1631	2,923,903	381,335,963		384,259,866
1632	262,953	424,004,437		424,267,390
1633	700,485	78,335,847		79,036,332
1634	599,974	109,083,251		109,683,225
1635		883,661		883,661
HOMER	5,727,314	1,027,319,864	27,861	1,033,075,039

1559		2,735,794		2,735,794
NEW LENOX		2,735,794		2,735,794

VILLAGE OF HOMER GLEN				
TOTAL VALUE	5,727,314	1,030,055,658	27,861	1,035,810,833
				1,035,810,833

[Redacted table row]

[Redacted table row]

[Redacted table row]

[Redacted table row]

[Redacted table row]

Homer Glen

EQUALIZED VALUES FOR TAXING BODIES BY TAX CODE/TOWNSHIP & PROPERTY CLASS

CITY OF JOLIET 819 6330 6330 FARM NONFARM RAILROAD TOTAL

0415				
0417	59,119	3,124,067		2,183,186
0439	108,543	521,830		628,773

CHANNAHON 166,062 2,645,897 2,811,959

1008	373,247	2,421,749		2,794,996
1009		3,857		3,857
1012	21,266	4,501,390		4,522,656
1014	463,916	629,680		1,093,596
1015	105,910	4,031,444		4,137,354
1016	152,367			152,367
1017	96,396			96,396
1018	6,793			6,793
1021	4,319			4,319
1022	65,586	46,495		112,081

JACKSON 1,289,800 11,634,615 12,924,415

3011	91,103	995,643,159	1,599,768	997,334,030
3019		21,100,287		21,100,287
3021		442,893		442,893
3028	400,716	37,726,640		38,127,356
3047	220,810	1,709,654		1,930,464
3048		16,962,964		16,962,964
3049				
3050	62,712	118,756		181,468
3051	1,222,038	4,482,070		5,704,108
3052		6,982,874		6,982,874
3053		456,703		456,703
3055		4,296,274		4,296,274
3057	250,872	5,586,785		5,837,657
3058		1,031,691		1,031,691
3059		4,617		4,617
3060		171,907		171,907
3061		56,110		56,110

JOLIET 2,248,251 1,096,973,384 1,599,768 1,100,821,403

1132		260,191		260,191
------	--	---------	--	---------

LOCKPORT 260,191 260,191

JOLIET

EQUALIZED VALUES FOR TAXING BODIES BY TAX CODE/TOWNSHIP & PROPERTY CLASS

CITY OF JOLIET

819 6330 6330

FARM NONFARM RAILROAD TOTAL

1524				
1525				
1527		89,500		89,500
1531		43,211,466		43,211,466
1532		57,055,389		57,055,389
1536				
1540		203,965		203,965
1556		59,222		59,222
1560	8,922	25,306,354		25,315,276

NEW LENOX 8,922 125,925,896 125,934,818

0606	6,616	372,312,017		372,318,633
0611	64,988	322,005,768		322,070,756
0612	9,837	236,358,682		236,368,519
0616		5,951,144		5,951,144
0618		9,649,068		9,649,068
0623		191,925		191,925
0625		4,497		4,497

PLAINFIELD 81,441 946,473,101 946,554,542

0510	4,979	66,985,318		66,990,297
0520	11,313	644,997,555	7,585	645,016,453
0521	7,670	5,402,586		5,410,256
0522	22,905	33,383,403		33,406,308
0561	406,070	4,347,050		4,753,120
0572		236,875		236,875
0573		29,226,132		29,226,132
0581		914,310		914,310

TROY 452,937 785,493,229 7,585 785,953,751

CITY OF JOLIET
TOTAL VALUE 4,247,413 2,969,406,313 1,607,353 2,975,261,079

2,975,261,079

JOLIET

607

EQUALIZED VALUES FOR TAXING BODIES BY TAX CODE/TOWNSHIP & PROPERTY CLASS

CITY JOLIET PUB LIB 921 6332 6332

	FARM	NONFARM	RAILROAD	TOTAL
0415				
0417	59,119	2,124,067		2,183,186
0439	106,943	521,830		628,773
CHANNAHON	166,062	2,645,897		2,811,959
1008	373,247	2,421,743		2,794,990
1009		3,857		3,857
1012	21,266	4,501,390		4,522,656
1014	463,916	629,680		1,093,596
1015	105,910	4,031,444		4,137,354
1016	152,367			152,367
1017	96,396			96,396
1018	6,793			6,793
1021	4,319			4,319
1022	65,586	46,495		112,081
JACKSON	1,289,800	11,634,615		12,924,415
3011	91,103	995,643,159	1,599,768	997,334,030
3019		21,100,287		21,100,287
3021		442,893		442,893
3028	400,716	37,726,640		38,127,356
3047	220,810	1,709,654		1,930,464
3048		16,962,964		16,962,964
3049				
3050	62,712	318,756		381,468
3051	1,222,038	4,482,070		5,704,108
3052		6,982,874		6,982,874
3053		456,703		456,703
3055		4,296,274		4,296,274
3057	250,872	5,586,785		5,837,657
3058		1,031,691		1,031,691
3059		4,617		4,617
3060		171,907		171,907
3061		56,110		56,110
JOLIET	2,248,251	1,096,973,384	1,599,768	1,100,821,403
1132		260,191		260,191
LOCKPORT		260,191		260,191

JOLIET LIBRARY

Will County I.C.T.

507

CITY JOLIET PUB LIB 921 6332 6332
 FARM NONFARM RAILROAD TOTAL

1524				
1525				
1527		89,500		89,500
1531		43,211,466		43,211,466
1532		57,055,389		57,055,389
1536				

1540		203,965		203,965
1556		59,222		59,222
1560	8,922	25,306,354		25,315,276

NEW LENOX 8,922 125,925,896 125,934,818

0606	6,616	372,312,017		372,318,633
0611	64,988	322,005,768		322,070,756
0612	9,837	236,358,682		236,368,519
0616		5,951,144		5,951,144
0618		9,649,068		9,649,068
0623		191,925		191,925
0625		4,497		4,497

PLAINFIELD 81,441 946,473,101 946,554,542

0510	4,979	66,985,318		66,990,297
0520	11,313	644,997,555	7,585	645,016,453
0521	7,670	5,402,586		5,410,256
0522	22,905	33,383,403		33,406,308
0561	406,070	4,347,050		4,753,120
0572		236,875		236,875
0573		29,226,132		29,226,132
0581		914,310		914,310

TROY 452,937 785,493,229 7,585 785,953,751

CITY JOLIET PUB LIB
 TOTAL VALUE 4,247,413 2,969,406,313 1,607,353 2,975,261,079
 2,975,261,079

--	--	--	--	--

JOLIET LIBRARY

EQUALIZED VALUES FOR TAXING BODIES BY TAX CODE/TOWNSHIP & PROPERTY CLASS

CITY OF JOLIET FIRE 735 6333 6333 FARM NONFARM RAILROAD TOTAL

0415				
0417	59,119	2,124,067		2,183,186
0439	106,943	521,830		628,773

CHANNAHON 166,062 2,645,897 2,811,959

1008	373,247	2,421,749		2,794,996
1014	463,916	629,680		1,093,596
1015	105,910	4,031,444		4,137,354
1022	65,586	46,495		112,081

JACKSON 1,008,659 7,129,368 8,138,027

3011	91,103	995,643,159	1,599,768	997,334,030
3019		21,100,287		21,100,287
3021		442,893		442,893
3028	400,716	37,726,640		38,127,356
3047	220,810	1,709,654		1,930,464
3048		16,962,964		16,962,964
3051	1,222,038	4,482,070		5,704,108
3052		6,982,874		6,982,874
3053		456,703		456,703
3055		4,296,274		4,296,274
3057	250,872	5,586,785		5,837,657
3058		1,031,691		1,031,691
3059		4,617		4,617
3060		171,907		171,907

4,156,110-
133,683-

JOLIET 2,185,539 1,096,598,518 1,599,768 1,100,383,825

1132		260,191		260,191
LOCKPORT		260,191		260,191

1524				
1525				
1527		89,500		89,500
1531		43,211,466		43,211,466
1532		57,055,389		57,055,389
1536				
1540		203,965		203,965
1556		59,222		59,222
1560	8,922	25,306,354		25,315,276

NEW LENOX 8,922 125,925,896 125,934,818

JOLIET FIRE

EQUALIZED VALUES FOR TAXING BODIES BY TAX CODE/TOWNSHIP & PROPERTY CLASS

CITY OF JOLIET FIRE 735 6333 6333 FARM NONFARM RAILROAD TOTAL

0606	6,616	372,312,017		372,318,633
0611	64,988	322,005,768		322,070,756
0612	9,837	236,358,682		236,368,519
0616		5,951,144		5,951,144
0618		9,649,068		9,649,068
0623		191,925		191,925
0625		4,497		4,497
PLAINFIELD	81,441	946,473,101		946,554,542

0510	4,979	66,985,318		66,990,297
0520	11,313	644,997,555	7,585	645,016,453
0521	7,670	5,402,586		5,410,256
0522	22,905	33,383,403		33,406,308
0561	406,070	4,347,050		4,753,120
0572		236,875		236,875
0573		29,226,132		29,226,132
0581		914,310		914,310
TROY	452,937	785,493,229	7,585	785,953,751

CITY OF JOLIET FIRE				
TOTAL VALUE	3,903,560	2,964,526,200	1,607,353	2,970,037,113
				2,970,037,113

--	--	--	--	--

--	--	--	--	--

--	--	--	--	--

--	--	--	--	--

--	--	--	--	--

JOLIET FIRE

EQUALIZED VALUES FOR TAXING BODIES BY TAX CODE/TOWNSHIP & PROPERTY CLASS

VILLAGE OF LEMONT	867	6360	6360		
	FARM	NONFARM	RAILROAD	TOTAL	

1276					
1288	78,956	226,800		305,756	

DU PAGE	78,956	226,800		305,756	
---------	--------	---------	--	---------	--

VILLAGE OF LEMONT					
TOTAL VALUE	78,956	226,800		305,756	

305,756

LEMONT

EQUALIZED VALUES FOR TAXING BODIES BY TAX CODE/TOWNSHIP & PROPERTY CLASS

CITY OF LOCKPORT 821 6390 6390 FARM NONFARM RAILROAD TOTAL

1612	1,733	883,349		885,082
1616		110,165		110,165
1617	764	186,977		187,741
1619		274,710		274,710
1620		54,604,949		54,604,949
1621	112,917	61,715,396		61,828,313
1622		3,625,987		3,625,987
1625	10,168	1,021,618		1,031,786
1626	5,085	166,212,905		166,217,990
1627		4,206,511		4,206,511
1628	-	18,696,379		18,696,379
1636		111,537		111,537
1637		7,608,827		7,608,827
1638				
1639	102,471	344,835		447,306
1640		4,744,970		4,744,970
1641		18,130,636		18,130,636
1642		12,759		12,759
1643		2,855,766		2,855,766
1644		1,042,648		1,042,648
1645		3,883,029		3,883,029
1646		3,872,811		3,872,811
1649		2,235,005		2,235,005

HOMER	233,138	356,381,769		356,614,907
-------	---------	-------------	--	-------------

1107	201,065	8,995,064		9,196,129
1110		69,801,157	77,529	69,878,686
1112		163,492,062	288,553	163,780,615
1114	48,444	57,903,227		57,951,671
1121		122,894		122,894
1128		12,558,471		12,558,471
1143		4,606,718		4,606,718
1144		4,565,102		4,565,102
1145		27,898,648		27,898,648
1147		238,522		238,522
1148		2,291,308		2,291,308

LOCKPORT 249,509 352,473,173 366,082 353,088,764

CITY OF LOCKPORT				
TOTAL VALUE	482,647	708,854,942	366,082	709,703,671
				709,703,671

--	--	--	--	--

LOCKPORT

EQUALIZED VALUES FOR TAXING BODIES BY TAX CODE/TOWNSHIP & PROPERTY CLASS

VILLAGE OF MANHATTAN 823 6420 6420

FARM NONFARM RAILROAD TOTAL

1401	412,003	182,483,405	86,553	182,981,961
1404	524,585	7,941,750		8,466,335

MANHATTAN 936,588 190,425,155 86,553 191,448,296

VILLAGE OF MANHATTAN				
TOTAL VALUE	936,588	190,425,155	86,553	191,448,296

191,448,296

[Redacted table row]

[Redacted table row]

[Redacted table row]

[Redacted table row]

[Redacted table row]

[Redacted table row]

[Redacted table row]

[Redacted table row]

MANHATTAN

EQUALIZED VALUES FOR TAXING BODIES BY TAX CODE/TOWNSHIP & PROPERTY CLASS

VILLAGE OF MINOOKA

861 6450 6450

FARM

NONFARM

RAILROAD

TOTAL

0431	8,684	27,450,355		27,459,039
0433		27,277,215		27,277,215

CHANNAHON 8,684 54,727,570 54,736,254

VILLAGE OF MINOOKA				
TOTAL VALUE	8,684	54,727,570		54,736,254

54,736,254

Minooka

EQUALIZED VALUES FOR TAXING BODIES BY TAX CODE/TOWNSHIP & PROPERTY CLASS

VILLAGE OF MOKENA

825 6480 6480

FARM NONFARM RAILROAD TOTAL

1910	67,711	465,810,858		465,878,569
1926	82,464	63,563,323		63,645,787
1932				
1945	4,087	84,392,950		84,397,037
1947		7,699,165		7,699,165
1952				
1953				
1954		80,442,403		80,442,403
1955		5,017,776		5,017,776
1960		431,075		431,075
1963				
1964				
1966		8,243,462		8,243,462
1975		10,629,889		10,629,889
FRANKFORT	154,262	726,230,901		726,385,163

1535		67,062,522		67,062,522
1557	5,661	140,000		145,661

NEW LENOX 5,661 67,202,522 67,208,183

VILLAGE OF MOKENA

TOTAL VALUE 159,923 793,433,423 793,593,346

Mokena


EQUALIZED VALUES FOR TAXING BODIES BY TAX CODE/TOWNSHIP & PROPERTY CLASS

VILLAGE OF MONEE 827 6510 6510 FARM NONFARM RAILROAD TOTAL

2113	193,904	117,143,375	88,713	117,425,992	
2121	1,130	81,603		82,733	11,206,547-
2126		350		350	
2130	125,833	711,285		837,118	16,993,457-
2132	1,803			1,803	
2134	59,589	4,547,490		4,607,079	2,257,467-
MONEE	382,259	122,484,103	88,713	122,955,075	

VILLAGE OF MONEE

TOTAL VALUE	382,259	122,484,103	88,713	122,955,075	
				122,955,075	



EQUALIZED VALUES FOR TAXING BODIES BY TAX CODE/TOWNSHIP & PROPERTY CLASS

CITY OF NAPERVILLE

843 6540 6540

FARM

NONFARM

RAILROAD

TOTAL

1229		374,067,764		374,067,764
1258		16,028,695		16,028,695
1260				
1261		5,700		5,700
1263		17,833,100		17,833,100

DU PAGE		407,935,259		407,935,259
---------	--	-------------	--	-------------

0711	1,666	1,651,924,338		1,651,926,004
0713	440,566	68,209,041		68,649,607
0744		6,511,079		6,511,079
0754				
0756		52,083,119		52,083,119
0757		21,883,624		21,883,624

WHEATLAND	442,232	1,800,611,201		1,801,053,433
-----------	---------	---------------	--	---------------

CITY OF NAPERVILLE				
--------------------	--	--	--	--

TOTAL VALUE	442,232	2,208,546,460		2,208,988,692
-------------	---------	---------------	--	---------------

--	--	--	--	--

--	--	--	--	--

--	--	--	--	--

--	--	--	--	--

--	--	--	--	--

NAPERVILLE

EQUALIZED VALUES FOR TAXING BODIES BY TAX CODE/TOWNSHIP & PROPERTY CLASS

CITY NAPER PUB LIB

922 6542 6542

FARM

NONFARM

RAILROAD

TOTAL

1229		374,067,764		374,067,764
1258		16,028,695		16,028,695
1260				
1261		5,700		5,700
1263		17,833,100		17,833,100

DU PAGE		407,935,259		407,935,259
---------	--	-------------	--	-------------

0711	1,666	1,651,924,338		1,651,926,004
0713	440,566	68,209,041		68,649,607
0744		6,511,079		6,511,079
0754				
0756		52,083,119		52,083,119
0757		21,883,624		21,883,624

WHEATLAND	442,232	1,800,611,201		1,801,053,433
-----------	---------	---------------	--	---------------

CITY NAPER PUB LIB				
TOTAL VALUE	442,232	2,208,546,460		2,208,988,692

--	--	--	--	--

--	--	--	--	--

--	--	--	--	--

--	--	--	--	--

--	--	--	--	--

NAPERVILLE LIBRARY

EQUALIZED VALUES FOR TAXING BODIES BY TAX CODE/TOWNSHIP & PROPERTY CLASS

VILLAGE NEW LENOX

829 6570 6570

FARM NONFARM RAILROAD TOTAL

1629	257	375,118		375,375
1630	4,789			4,789
1647		9,850		9,850
1648	409,533	1,388,625		1,798,158

HOMER 414,579 1,773,593 2,188,172

3025		154,663		154,663
------	--	---------	--	---------

JOLIET 154,663 154,663

1405	24,956			24,956
------	--------	--	--	--------

MANHATTAN 24,956 24,956

1509	659,449	808,387,569	39,291	809,086,309
1519	8,059			8,059
1526	14,194	8,763,530		8,777,724
1533	249,585	195,723		445,308
1534	5,723	3,320,827		3,326,550
1558		627,710		627,710
1561				
1562		8,849,532		8,849,532

NEW LENOX 937,010 830,144,891 39,291 831,121,192

VILLAGE NEW LENOX				
TOTAL VALUE	1,376,545	832,073,147	39,291	833,488,983
				833,488,983

--	--	--	--	--

--	--	--	--	--

--	--	--	--	--

--	--	--	--	--

New Lenox

EQUALIZED VALUES FOR TAXING BODIES BY TAX CODE/TOWNSHIP & PROPERTY CLASS

VILLAGE OF ORLAND PK 869 6585 6585

FARM NONFARM RAILROAD TOTAL

1969	881	4,569		5,450
1970	6,715	22,089,591		22,096,306

FRANKFORT 7,596 22,094,160 22,101,756

VILLAGE OF ORLAND PK				
TOTAL VALUE	7,596	22,094,160		22,101,756

22,101,756

[Redacted table row]

[Redacted table row]

[Redacted table row]

[Redacted table row]

[Redacted table row]

[Redacted table row]

[Redacted table row]

[Redacted table row]

Orlando Park

EQUALIZED VALUES FOR TAXING BODIES BY TAX CODE/TOWNSHIP & PROPERTY CLASS

VIL OF ORL PK PUB LIB 881 6587 6587

FARM


NONFARM

RAILROAD

TOTAL

1969	881	4,569		5,450
1970	6,715	22,089,591		22,096,306
FRANKFORT	7,596	22,094,160		22,101,756

VIL OF ORL PK PUB LIB				
TOTAL VALUE	7,596	22,094,160		22,101,756
				22,101,756



Orlando Park Library

EQUALIZED VALUES FOR TAXING BODIES BY TAX CODE/TOWNSHIP & PROPERTY CLASS

VILLAGE PARK FOREST 831 6600 6600

FARM NONFARM RAILROAD TOTAL

2316		6,221,361		6,221,361
2319		37,641		37,641

CRETE 6,259,002 6,259,002

2102		33,849,730		33,849,730
2107		122,010		122,010

MONEE 33,971,740 33,971,740

VILLAGE PARK FOREST				
---------------------	--	--	--	--

TOTAL VALUE 40,230,742 40,230,742

40,230,742

Park Forest

EQUALIZED VALUES FOR TAXING BODIES BY TAX CODE/TOWNSHIP & PROPERTY CLASS

VIL PK FOREST PUB LIB 923 6602 6602

FARM NONFARM RAILROAD TOTAL

2316		6,221,361		6,221,361
2319		37,641		37,641

CRETE 6,259,002 6,259,002

2102		33,849,730		33,849,730
2107		122,010		122,010

MONEE 33,971,740 33,971,740

VIL PK FOREST PUB LIB				
-----------------------	--	--	--	--

TOTAL VALUE 40,230,742 40,230,742

40,230,742

[Redacted table row]

[Redacted table row]

[Redacted table row]

[Redacted table row]

[Redacted table row]

[Redacted table row]

<i>Park Forest Library</i>				
----------------------------	--	--	--	--

EQUALIZED VALUES FOR TAXING BODIES BY TAX CODE/TOWNSHIP & PROPERTY CLASS

VILLAGE OF PEOTONE	833 6630 6630			
	FARM	NONFARM	RAILROAD	TOTAL

1705	70,151	88,008,442	58,498	88,137,091
1708				

PEOTONE	70,151	88,008,442	58,498	88,137,091
---------	--------	------------	--------	------------

2009	118,016	12,286,833		12,404,849
2010				

WILL	118,016	12,286,833		12,404,849
------	---------	------------	--	------------

VILLAGE OF PEOTONE				
--------------------	--	--	--	--

TOTAL VALUE	188,167	100,295,275	58,498	100,541,940
-------------	---------	-------------	--------	-------------

				100,541,940
--	--	--	--	-------------

--	--	--	--	--

--	--	--	--	--

--	--	--	--	--

--	--	--	--	--

--	--	--	--	--

--	--	--	--	--

--	--	--	--	--

PEOTONE

EQUALIZED VALUES FOR TAXING BODIES BY TAX CODE/TOWNSHIP & PROPERTY CLASS

VILLAGE OF PLAINFIELD 835 6660 6660

	FARM	NONFARM	RAILROAD	TOTAL
0602	1,293,462	608,350,407	36,924	609,680,793
0620		3,658,847		3,658,847
PLAINFIELD	1,293,462	612,009,254	36,924	613,339,640

6,031,565-

0715	359,864	23,524,623		23,884,487
0716	1,845	5,646,923		5,648,768
0719	7,604	583,341,691		583,349,295
0758				
0759	26,788	24,153,708		24,180,496
0761		27,983,661		27,983,661
0766		3,791,052		3,791,052
0767		4,319,756		4,319,756
0768		22,525,941		22,525,941
0769		963,040		963,040
0774		156,004		156,004
0775		4,316,134		4,316,134
WHEATLAND	396,101	700,722,533		701,118,634

VILLAGE OF PLAINFIELD				
TOTAL VALUE	1,689,563	1,312,731,787	36,924	1,314,458,274
				1,314,458,274

--	--	--	--	--

--	--	--	--	--

--	--	--	--	--

--	--	--	--	--

--	--	--	--	--

Plainfield

EQUALIZED VALUES FOR TAXING BODIES BY TAX CODE/TOWNSHIP & PROPERTY CLASS

VILLAGE OF ROCKDALE 837 6690 6690

FARM NONFARM RAILROAD TOTAL

3037	49,464,574	96,704	49,561,278
3039	2,387,842	26,004	2,413,846
3046	40,980		40,980

JOLIET 51,893,396 122,708 52,016,104

0576			
0582	239,646		239,646

TROY 239,646 239,646

--	--	--	--

VILLAGE OF ROCKDALE TOTAL VALUE 52,133,042 122,708 52,255,750

			52,255,750
--	--	--	------------

--	--	--	--

--	--	--	--

--	--	--	--

--	--	--	--

--	--	--	--

--	--	--	--

ROCKDALE

EQUALIZED VALUES FOR TAXING BODIES BY TAX CODE/TOWNSHIP & PROPERTY CLASS

VILLAGE OF ROMEOVILLE 839 6720 6720

	FARM	NONFARM	RAILROAD	TOTAL	
1201	13,825	7,554,710		7,568,535	2,032,830-
1204		57,359,936	103,850	57,463,786	
1208	32,342	211,060,056		211,092,398	
1226		263,605		263,605	3,100-
1231		145,600		145,600	
1234		144,874,125		144,874,125	
1236	29,383	77,500		106,883	
1251	655	134,108,230		134,108,885	
1267		433,000		433,000	
1270		934,986		934,986	2,601,619-
1271	-	6,870,344		6,870,344	36,074,696-
1278					
1284		5,211,005		5,211,005	
1287		3,054,200		3,054,200	
DU PAGE	76,205	571,947,297	103,850	572,127,352	

1116		1,232,675	25,484	1,258,159	
1117	1,586	111,449,834	37,848	111,489,268	
1130	131,197	57,158,145		57,289,342	
1137					
1138					
1139	17,197	219,593,101		219,610,298	
1140		61,644,489		61,644,489	
1141		15,461,295		15,461,295	
1142		1,545,080		1,545,080	
1146		2,103,713		2,103,713	508,192-
LOCKPORT	149,980	470,188,332	63,332	470,401,644	

0615		69,230,422		69,230,422	
0619					
0622	4,185	107,927,747		107,931,932	
PLAINFIELD	4,185	177,158,169		177,162,354	

0753		8,571,630		8,571,630	
WHEATLAND		8,571,630		8,571,630	

VILLAGE OF ROMEOVILLE					
TOTAL VALUE	230,370	1,227,865,428	167,182	1,228,262,980	
				1,228,262,980	

Romeoville

EQUALIZED VALUES FOR TAXING BODIES BY TAX CODE/TOWNSHIP & PROPERTY CLASS

VIL ROMEOVILLE FIRE 734 6722 6722

	FARM	NONFARM	RAILROAD	TOTAL
1201	13,825	7,554,710		7,568,535
1204		57,359,936	103,850	57,463,786
1208	32,342	211,060,056		211,092,398
1226		263,605		263,605
1231		145,600		145,600
1234		144,874,125		144,874,125
1236	29,383	77,500		106,883
1251	655	134,108,230		134,108,885
1267		433,000		433,000
1270		934,986		934,986
1271	-	6,870,344		6,870,344
1278				
1284		5,211,005		5,211,005
DU PAGE	76,205	568,893,097	103,850	569,073,152

1116		1,232,675	25,484	1,258,159
1117	1,586	111,449,834	37,848	111,489,268
1130	131,197	57,158,145		57,289,342
1137				
1138				
1146		2,103,713		2,103,713
LOCKPORT	132,783	171,944,367	63,332	172,140,482

0615		69,230,422		69,230,422
PLAINFIELD		69,230,422		69,230,422

0753		8,571,630		8,571,630
WHEATLAND		8,571,630		8,571,630

VIL ROMEOVILLE FIRE				
TOTAL VALUE	208,988	818,639,516	167,182	819,015,686
				819,015,686

--	--	--	--	--

Romeoville Fire

200

EQUALIZED VALUES FOR TAXING BODIES BY TAX CODE/TOWNSHIP & PROPERTY CLASS

VILLAGE SAUK VILLAGE 863 6750 6750

FARM NONFARM RAILROAD TOTAL

2144	184	161,639		161,823
CRETE	184	161,639		161,823

VILLAGE SAUK VILLAGE				
TOTAL VALUE	184	161,639		161,823
				161,823

[Redacted]

[Redacted]

[Redacted]

[Redacted]

[Redacted]

[Redacted]

[Redacted]

Sauk Village

EQUALIZED VALUES FOR TAXING BODIES BY TAX CODE/TOWNSHIP & PROPERTY CLASS

VILLAGE SHOREWOOD	851 6780 6780	FARM	NONFARM	RAILROAD	TOTAL
0552	579,759		243,240,269		243,820,028
0562			12,525,701		12,525,701
0565	246,136		195,938,189		196,184,325
0574	17,966		61,495,867		61,513,833
0583			14,156,573		14,156,573
0584			6,582,975		6,582,975
0585			7,724,885		7,724,885
0586			2,629,516		2,629,516
TROY	843,861		544,293,975		545,137,836

VILLAGE SHOREWOOD					
TOTAL VALUE	843,861		544,293,975		545,137,836

545,137,836

[Redacted table row]

[Redacted table row]

[Redacted table row]

[Redacted table row]

[Redacted table row]

[Redacted table row]

<i>SHOREWOOD</i>					
------------------	--	--	--	--	--

EQUALIZED VALUES FOR TAXING BODIES BY TAX CODE/TOWNSHIP & PROPERTY CLASS

VILLAGE OF STEGER

841 6810 6810

FARM

NONFARM

RAILROAD

TOTAL

2327	54,994	70,067,861	85,827	70,208,682	
2328		77,359		77,359	
2333		146,285		146,285	
2335					
2339		31,023		31,023	
2342		1,113,846		1,113,846	
2352					959,569-
2358		191,809		191,809	939,487-
CRETE	54,994	71,628,183	85,827	71,769,004	

VILLAGE OF STEGER					
TOTAL VALUE	54,994	71,628,183	85,827	71,769,004	
				71,769,004	

--	--	--	--	--	--

--	--	--	--	--	--

--	--	--	--	--	--

--	--	--	--	--	--

--	--	--	--	--	--

--	--	--	--	--	--

--	--	--	--	--	--

STEGER

EQUALIZED VALUES FOR TAXING BODIES BY TAX CODE/TOWNSHIP & PROPERTY CLASS

VILLAGE OF SYMERTON	845 6840 6840	FARM	NONFARM	RAILROAD	TOTAL
---------------------	---------------	------	---------	----------	-------

0901			1,493,155		1,493,155
FLORENCE			1,493,155		1,493,155

VILLAGE OF SYMERTON			1,493,155		1,493,155
TOTAL VALUE					1,493,155

--	--	--	--	--	--

--	--	--	--	--	--

--	--	--	--	--	--

--	--	--	--	--	--

--	--	--	--	--	--

--	--	--	--	--	--

--	--	--	--	--	--

--	--	--	--	--	--

Symerton

VILLAGE TINLEY PARK 855 6870 6870
 FARM NONFARM RAILROAD TOTAL

1920	20,926	122,713,236		122,734,162
1922		55,575,584		55,575,584
1961	683	203,065,277		203,065,960

FRANKFORT 21,609 381,354,097 381,375,706

VILLAGE TINLEY PARK				
---------------------	--	--	--	--

TOTAL VALUE 21,609 381,354,097 381,375,706

381,375,706

Tinley Park

EQUALIZED VALUES FOR TAXING BODIES BY TAX CODE/TOWNSHIP & PROPERTY CLASS

VIL TINLEY PK PUB LIB 925 6872 6872

FARM NONFARM RAILROAD TOTAL

1920	20,926	122,713,236		122,734,162
1922		55,575,584		55,575,584
1961	683	203,065,277		203,065,960

FRANKFORT 21,609 381,354,097 381,375,706

VIL TINLEY PK PUB LIB				
TOTAL VALUE	21,609	381,354,097		381,375,706
				381,375,706

TINLEY PARK LIBRARY

EQUALIZED VALUES FOR TAXING BODIES BY TAX CODE/TOWNSHIP & PROPERTY CLASS

VIL UNIVERSITY PARK 853 6900 6900

FARM NONFARM RAILROAD TOTAL

2321		7,432,132		7,432,132	
2334		34,292		34,292	

CRETE 7,456,424 7,456,424

2106	135,455	89,862,288	102,915	90,100,658	
2112	3,785	2,260,490		2,264,275	
2116	656	817,617		818,273	1,372,708-
2117	5,294	1,482,134		1,487,428	29,932,930-
2119	1,694	9,226		10,920	1,015,563-
2122	107,830	107,311		215,141	5,811,758-
2123					
2127		671,436		671,436	8,493,273-
2128	629,910	196,812		826,722	34,607,176-
2129					

MONEE	884,624	95,407,314	102,915	96,394,853	
-------	---------	------------	---------	------------	--

VIL UNIVERSITY PARK

TOTAL VALUE 884,624 102,863,738 102,915 103,851,277

				103,851,277	
--	--	--	--	-------------	--

--	--	--	--	--	--

--	--	--	--	--	--

--	--	--	--	--	--

--	--	--	--	--	--

--	--	--	--	--	--

UNIVERSITY PARK

EQUALIZED VALUES FOR TAXING BODIES BY TAX CODE/TOWNSHIP & PROPERTY CLASS

CITY OF WILMINGTON

847 6930 6930

FARM

NONFARM

RAILROAD

TOTAL

0106		2,226,394		2,226,394
CUSTER		2,226,394		2,226,394

0904	2,976	10,660,539		10,663,515
0905	21,710	8,503,325		8,525,035
FLORENCE	24,686	19,163,864		19,188,550

0217				
REED				

0804	6,624	1,001,626		1,008,250
WESLEY	6,624	1,001,626		1,008,250

0302	163,350	106,500,964	133,601	106,797,915
0303	5,781	4,789,761		4,795,542
WILMINGTON	169,131	111,290,725	133,601	111,593,457

CITY OF WILMINGTON				
TOTAL VALUE	200,441	133,682,609	133,601	134,016,651
				134,016,651

--	--	--	--	--

--	--	--	--	--

--	--	--	--	--

<i>Wilmington</i>				
-------------------	--	--	--	--

EQUALIZED VALUES FOR TAXING BODIES BY TAX CODE/TOWNSHIP & PROPERTY CLASS

VILLAGE OF WOODRIDGE 865 6960 6960

FARM NONFARM RAILROAD TOTAL

1220		4,008,305		4,008,305
1273		82,071,355		82,071,355
1285				
1292		1,923,600		1,923,600
1293				

DU PAGE		88,003,260		88,003,260
---------	--	------------	--	------------

VILLAGE OF WOODRIDGE
TOTAL VALUE

88,003,260

88,003,260

				88,003,260
--	--	--	--	------------

--	--	--	--	--

--	--	--	--	--

--	--	--	--	--

--	--	--	--	--

--	--	--	--	--

--	--	--	--	--

--	--	--	--	--

Woodridge

EQUALIZED VALUES FOR TAXING BODIES BY TAX CODE/TOWNSHIP & PROPERTY CLASS

VIL WOODRIDGE PUB LIB 945 6962 6962

FARM NONFARM RAILROAD TOTAL

1220	4,008,305		4,008,305
1273	82,071,355		82,071,355
1285			
1292	1,923,600		1,923,600
1293			

DU PAGE	88,003,260		88,003,260
---------	------------	--	------------

VIL WOODRIDGE PUB LIB
TOTAL VALUE

88,003,260 88,003,260

88,003,260

[Empty table row]

[Empty table row]

[Empty table row]

[Empty table row]

[Empty table row]

[Empty table row]

[Empty table row]

Woodridge Library

Schools Districts

EQUALIZED VALUES FOR TAXING BODIES BY TAX CODE/TOWNSHIP & PROPERTY CLASS

SCHOOL DISTRICT 1-U

601 7020 7020

FARM

NONFARM

RAILROAD

TOTAL

0306			
0309	20,782	575	21,357
0312	4,053		4,053

WILMINGTON	24,835	575	25,410
------------	--------	-----	--------

SCHOOL DISTRICT 1-U			
---------------------	--	--	--

TOTAL VALUE	24,835	575	25,410
-------------	--------	-----	--------

			25,410
--	--	--	--------

--	--	--	--

--	--	--	--

--	--	--	--

--	--	--	--

--	--	--	--

--	--	--	--

--	--	--	--

50 1-U COAL CITY			
------------------	--	--	--

EQUALIZED VALUES FOR TAXING BODIES BY TAX CODE/TOWNSHIP & PROPERTY CLASS

SCHOOL DISTRICT 5-U 603 7040 7040

FARM NONFARM RAILROAD TOTAL

0801	40,976			40,976
0803	683,582	51,545		735,127

WESLEY 724,558 51,545 776,103

SCHOOL DISTRICT 5-U				
TOTAL VALUE	724,558	51,545		776,103

776,103

[Redacted table row]

[Redacted table row]

[Redacted table row]

[Redacted table row]

[Redacted table row]

[Redacted table row]

[Redacted table row]

SD 5-U MANTENO

EQUALIZED VALUES FOR TAXING BODIES BY TAX CODE/TOWNSHIP & PROPERTY CLASS

SCHOOL DISTRICT 17 604 7060 7060 FARM NONFARM RAILROAD TOTAL

0418	717,971	21,656,000		23,373,971
0419	215,974	204,764,231		204,980,195
0420	84,260	1,950,243	41,174	2,075,677
0421	14,084	30,912,065		30,926,149
0422	112,744	250,401,846	472,836	250,987,426
0431	8,684	27,450,355		27,459,039
0432				
0433		27,277,215		27,277,215
0440		1,259,913		1,259,913

CHANNAHON 1,153,717 565,671,858 514,010 567,339,585

SCHOOL DISTRICT 17 TOTAL VALUE 1,153,717 565,671,858 514,010 567,339,585

567,339,585

50 17 CHANNAHON

EQUALIZED VALUES FOR TAXING BODIES BY TAX CODE/TOWNSHIP & PROPERTY CLASS

SCHOOL DISTRICT 30-C 605 7080 7080

	FARM	NONFARM	RAILROAD	TOTAL
0415				
0417	59,119	2,124,067		2,183,186
0423	130,919	21,138,595	29,526	21,299,040
0430	5,870	2,116,309		2,122,179
CHANNAHON	195,908	25,378,971	29,526	25,604,405
0601	414	164,770		165,184
0618		9,649,068		9,649,068
PLAINFIELD	414	9,813,838		9,814,252
0507	82,745	12,763,995	41,986	12,888,726
0520	11,313	644,997,555	7,585	645,016,453
0521	7,670	5,402,586		5,410,256
0522	22,905	33,383,403		33,406,308
0542		90,855		90,855
0544	5,415	7,913,579		7,918,994
0545	177,230	13,658,931	45,237	13,881,398
0546		11,172		11,172
0548	1,966,692	44,489,863	44,463	46,501,018
0552	579,759	243,240,269		243,820,028
0553		10,478,515		10,478,515
0555		508,339		508,339
0559		502,115	13,002	515,117
0560		23,111,056		23,111,056
0561	406,070	4,347,050		4,753,120
0564		118,679		118,679
0566		91,576		91,576
0567		16,216,335		16,216,335
0568		1,055,426		1,055,426
0569		64,970	2,980	67,950
0570				
0571		121,873		121,873
0572		236,875		236,875
0574	17,966	61,495,867		61,513,833
0575	11,557	231,316		242,873
0576				
0580	3,414	460,573		463,987
0582		239,646		239,646
0583		14,156,573		14,156,573
0585		7,724,885		7,724,885
TROY	3,292,736	1,147,113,877	155,253	1,150,561,866
SCHOOL DISTRICT 30-C				
TOTAL VALUE	3,489,058	1,182,306,686	184,779	1,185,980,523
				1,185,980,523

SD 30-C Troy

Will County I.C.T.

147

EQUALIZED VALUES FOR TAXING BODIES BY TAX CODE/TOWNSHIP & PROPERTY CLASS

SCHOOL DISTRICT 33-C 606 7100 7100

	FARM	NONFARM	RAILROAD	TOTAL
1601	3,299,593	33,547,477		36,847,070
1602	93,438	14,035,978		14,129,416
1603		104,162	27,861	132,023
1604	1,144,001	33,200,150		34,344,151
1619		274,710		274,710
1621	112,917	61,715,396		61,828,313
1623	1,715,244	5,658,944		7,374,188
1625	10,168	1,021,618		1,031,786
1626	5,885	166,212,905		166,217,990
1629	257	375,118		375,375
1630	4,789			4,789
1631	2,923,903	381,335,963		384,259,866
1632	262,953	424,004,437		424,267,390
1637		7,608,827		7,608,827
1638				
1641		18,130,636		18,130,636
1644		1,042,648		1,042,648
1647		9,850		9,850
1648	409,533	1,388,625		1,798,158
1649		2,235,005		2,235,005
HOMER	9,981,883	1,151,902,449	27,861	1,161,912,193

SCHOOL DISTRICT 33-C				
TOTAL VALUE	9,981,883	1,151,902,449	27,861	1,161,912,193
				1,161,912,193



SD 33-C HOMER

EQUALIZED VALUES FOR TAXING BODIES BY TAX CODE/TOWNSHIP & PROPERTY CLASS

SCHOOL DISTRICT 70-C 610 7120 7120

	FARM	NONFARM	RAILROAD	TOTAL
0424	419,570	5,791,223	376,184	6,586,977
0439	106,943	521,830		628,773
CHANNAHON	526,513	6,313,053	376,184	7,215,750

1001	819,431	2,599,247		3,418,678
1008	373,247	2,421,749		2,794,996
1009		3,857		3,857
1011	6,342	4,771,997		4,778,339
1012	21,266	4,501,390		4,522,656
1014	463,916	629,680		1,093,596
JACKSON	1,684,202	14,927,920		16,612,122

3001	74,580	26,599,606	24,248	26,698,434
3002	1,100,146	5,732,721	48,496	6,881,363
3003	567	101,894	178,780	281,241
3004		1,990	96,952	98,942
3028	400,716	37,726,640		38,127,356
3035		11,018,046		11,018,046
3041		7,874,164		7,874,164
3043		7,421,223		7,421,223
3047	220,810	1,709,654		1,930,464
3049				
3050	62,712	318,756		381,468
3051*	1,222,038	11,819,491		13,041,529
JOLIET	3,081,569	110,324,185	348,476	113,754,230

0508		635,056	169,536	804,592
0532				
0581		914,310		914,310
TROY		1,549,366	169,536	1,718,902

SCHOOL DISTRICT 70-C				
TOTAL VALUE	5,292,284	133,114,524	894,196	139,301,004

139,301,004

--	--	--	--	--

50 70-C LARAWAY

EQUALIZED VALUES FOR TAXING BODIES BY TAX CODE/TOWNSHIP & PROPERTY CLASS

SCHOOL DISTRICT 81	612	7140	7140		
	FARM	NONFARM	RAILROAD	TOTAL	

3005	1,346,150	7,481,766	24,008	8,851,924
3006	220,288	7,708,837		7,929,125
3056	164,225	3,956,384		4,120,609
3057	250,872	5,586,785		5,837,657

JOLIET	1,981,535	24,733,772	24,008	26,739,315
--------	-----------	------------	--------	------------

--	--	--	--	--

1501	659,117	3,769,922	15,195	4,444,234
1502	221,889	227,869	15,195	464,953
1526	14,194	8,763,530		8,777,724
1534	5,723	3,320,827		3,326,550
1560	8,922	25,306,354		25,315,276

NEW LENOX	909,845	41,388,502	30,390	42,328,737
-----------	---------	------------	--------	------------

SCHOOL DISTRICT 81				
TOTAL VALUE	2,891,380	66,122,274	54,398	69,068,052

69,068,052

--	--	--	--	--

--	--	--	--	--

--	--	--	--	--

--	--	--	--	--

--	--	--	--	--

SO 81 UNION

EQUALIZED VALUES FOR TAXING BODIES BY TAX CODE/TOWNSHIP & PROPERTY CLASS

SCHOOL DISTRICT 84

613 7160 7160

FARM

NONFARM

RAILROAD

TOTAL

3019*		25,236,478		25,236,478
3037*		53,615,833	96,704	53,712,537
3038	36,915	16,649,770	30,339	16,717,024

JOLIET	36,915	95,502,081	127,043	95,666,039
--------	--------	------------	---------	------------

SCHOOL DISTRICT 84				
--------------------	--	--	--	--

TOTAL VALUE	36,915	95,502,081	127,043	95,666,039
-------------	--------	------------	---------	------------

				95,666,039
--	--	--	--	------------

--	--	--	--	--

--	--	--	--	--

--	--	--	--	--

--	--	--	--	--

--	--	--	--	--

--	--	--	--	--

--	--	--	--	--

--	--	--	--	--

50 84 ROCKDALE

547

EQUALIZED VALUES FOR TAXING BODIES BY TAX CODE/TOWNSHIP & PROPERTY CLASS

SCHOOL DISTRICT 86

614 7180 7180

FARM NONFARM RAILROAD TOTAL

3011	91,103	995,643,159	1,599,768	997,334,030
3012	1,104,961	45,967,560	169,764	47,242,285
3013		4,055,745	1,379,616	5,435,361
3016				
3017		19,543,558		19,543,558
3018		16,370,079		16,370,079
3021		442,893		442,893
3022		15,841,052		15,841,052
3024		9,689,511		9,689,511
3025		154,663		154,663
3026		393,576		393,576
3030		15,014,061		15,014,061
3031		5,920,279		5,920,279
3032		13,915		13,915
3033				
3034		20,224,580		20,224,580
3039		2,387,842	26,004	2,413,846
3042		1,793,875		1,793,875
3044		4,049	12,028	16,077
3045		2,283,338		2,283,338
3046		40,980		40,980
3048		16,962,964		16,962,964
3052		6,982,874		6,982,874
3053		456,703		456,703
3054				
3055		4,296,274		4,296,274
3058		1,031,691		1,031,691
3059		4,617		4,617
3060		171,907		171,907
3061		56,110		56,110

JOLIET	1,196,064	1,185,747,855	3,187,180	1,190,131,099
--------	-----------	---------------	-----------	---------------

1102		49,204		49,204
1132		260,191		260,191
LOCKPORT		309,395		309,395

1524				
1525				

NEW LENOX

0510	4,979	66,985,318		66,990,297
TROY	4,979	66,985,318		66,990,297

SCHOOL DISTRICT 86				
TOTAL VALUE	1,201,043	1,253,042,568	3,187,180	1,257,430,791

5086 JOLIET

1,257,430,791

EQUALIZED VALUES FOR TAXING BODIES BY TAX CODE/TOWNSHIP & PROPERTY CLASS

SCHOOL DISTRICT 88

615 7200 7200

FARM

NONFARM

RAILROAD

TOTAL

1103	63,357	77,006,600	58,349	77,128,306
1104		2,066,199	73,848	2,140,047

LOCKPORT 63,357 79,072,799 132,197 79,268,353

SCHOOL DISTRICT 88				
TOTAL VALUE	63,357	79,072,799	132,197	79,268,353

79,268,353

[Redacted table row]

[Redacted table row]

[Redacted table row]

[Redacted table row]

[Redacted table row]

[Redacted table row]

[Redacted table row]

[Redacted table row]

50 88 CHANEY-MONGE

147

EQUALIZED VALUES FOR TAXING BODIES BY TAX CODE/TOWNSHIP & PROPERTY CLASS

SCHOOL DISTRICT 88-A 616 7220 7220

FARM NONFARM RAILROAD TOTAL

1105	426,395	257,601,111	31,754	258,059,204
1106	503,942	21,483,818	19,754	22,007,514
1134		985,790		985,790

1137

1140

61,644,489

61,644,489

LOCKPORT	930,277	341,715,208	51,912	342,696,997
----------	---------	-------------	--------	-------------

SCHOOL DISTRICT 88-A

TOTAL VALUE

930,277

341,715,208

51,512

342,696,997

342,696,997

SD 88-A RICHLAND

EQUALIZED VALUES FOR TAXING BODIES BY TAX CODE/TOWNSHIP & PROPERTY CLASS

SCHOOL DISTRICT 89	617 7240 7240	FARM	NONFARM	RAILROAD	TOTAL
--------------------	---------------	------	---------	----------	-------

1107	201,065	8,995,064			9,196,129
1108		58,776			58,776
1109	1,349,179	36,839,712		279,770	38,468,661
1144		4,565,102			4,565,102
1145		27,898,648			27,898,648

LOCKPORT	1,550,244	78,357,302		279,770	80,187,316
----------	-----------	------------	--	---------	------------

SCHOOL DISTRICT 89					
TOTAL VALUE	1,550,244	78,357,302		279,770	80,187,316

					80,187,316
--	--	--	--	--	------------

--	--	--	--	--	--

--	--	--	--	--	--

--	--	--	--	--	--

--	--	--	--	--	--

--	--	--	--	--	--

--	--	--	--	--	--

--	--	--	--	--	--

50 89 FAIRMONT

547

EQUALIZED VALUES FOR TAXING BODIES BY TAX CODE/TOWNSHIP & PROPERTY CLASS

SCHOOL DISTRICT 90	618 7260 7260	FARM	NONFARM	RAILROAD	TOTAL
--------------------	---------------	------	---------	----------	-------

1110			69,801,157	77,529	69,878,686
1111	70,086		8,183,919	128,250	8,382,255
1147			238,522		238,522

LOCKPORT	70,086		78,223,598	205,779	78,499,463
----------	--------	--	------------	---------	------------

SCHOOL DISTRICT 90					
TOTAL VALUE	70,086		78,223,598	205,779	78,499,463
					78,499,463

SO 90 THAFT

EQUALIZED VALUES FOR TAXING BODIES BY TAX CODE/TOWNSHIP & PROPERTY CLASS

SCHOOL DISTRICT 91

619 7280 7280

FARM

NONFARM

RAILROAD

TOTAL

1112	163,492,062	288,553	163,780,615
1113	2,705,017	26,960	2,731,977
1136	4,462,101		4,462,101
1143	4,606,718		4,606,718

LOCKPORT	175,265,898	315,513	175,581,411
----------	-------------	---------	-------------

SCHOOL DISTRICT 91			
TOTAL VALUE	175,265,898	315,513	175,581,411

			175,581,411
--	--	--	-------------

--	--	--	--

--	--	--	--

--	--	--	--

--	--	--	--

--	--	--	--

--	--	--	--

--	--	--	--

50 91 MILNE-KELVIN GROVE

EQUALIZED VALUES FOR TAXING BODIES BY TAX CODE/TOWNSHIP & PROPERTY CLASS

SCHOOL DISTRICT 92

620 7300 7300

	FARM	NONFARM	RAILROAD	TOTAL
1203	592	6,532,341		6,532,933
1204		57,359,936	103,850	57,463,786
1205				
1216		44,796,458	480,684	45,277,142
1231		145,600		145,600
1233	46,640			46,640
1236	29,383	77,500		106,883
1266	70,459	5,954,147		6,024,606
1267		433,000		433,000
1268		9,534,864		9,534,864
DU PAGE	147,074	124,833,846	584,534	125,565,454
1606	947,767	6,689,009		7,636,776
1607	864,604	23,390,630		24,255,234
1610		6,828,139		6,828,139
1611		15,219,641		15,219,641
1612	1,733	883,349		885,082
1614				
1615		599,007		599,007
1616		110,165		110,165
1617	764	186,977		187,741
1618		1,844,919		1,844,919
1620		54,604,949		54,604,949
1622		3,625,987		3,625,987
1624				
1627		4,206,511		4,206,511
1628		18,696,379		18,696,379
1633	700,485	78,335,847		79,036,332
1634	599,974	109,083,251		109,683,225
1635		883,661		883,661
1636		111,537		111,537
1639	102,471	344,835		447,306
1640		4,744,970		4,744,970
1642		12,759		12,759
1643		2,855,766		2,855,766
1645		3,883,029		3,883,029
1646		3,872,811		3,872,811
HOMER	3,217,798	341,014,128		344,231,926
1114	48,444	57,903,227		57,951,671
1115	428,035	40,618,998	201,909	41,248,942
1116		1,232,675	25,484	1,258,159
1122		21,689,033		21,689,033
1124		2,495,454	117,617	2,613,071
1126		355,832		355,832

SO 92 LUOWIG - WALSH

EQUALIZED VALUES FOR TAXING BODIES BY TAX CODE/TOWNSHIP & PROPERTY CLASS

SCHOOL DISTRICT 92 620 7300 7300

FARM NONFARM RAILROAD TOTAL

1128		12,558,471		12,558,471
1148		2,291,308		2,291,308

LOCKPORT 476,479 139,144,998 345,010 139,966,487

SCHOOL DISTRICT 92				
TOTAL VALUE	3,841,351	604,992,972	929,544	609,763,867

609,763,867

[Redacted table row]

[Redacted table row]

[Redacted table row]

[Redacted table row]

[Redacted table row]

[Redacted table row]

[Redacted table row]

[Redacted table row]

SO 92 LUOWIG - WALSH

EQUALIZED VALUES FOR TAXING BODIES BY TAX CODE/TOWNSHIP & PROPERTY CLASS

HIGH SCHOOL DIST 111 623 7320 7320

	FARM	NONFARM	RAILROAD	TOTAL
0415				
0417	59,119	2,124,067		2,183,186
0418	717,971	21,656,000		22,373,971
0419	215,974	204,764,221		204,980,195
0420	84,260	1,950,243	41,174	2,075,677
0423	130,919	21,138,595	29,526	21,299,040
0425	633	97,286		97,919
0426	26,456	128,423		154,879
0430	5,870	2,116,309		2,122,179
0431	8,684	27,450,355		27,459,039
0432				
0433		27,277,215		27,277,215
0437		18,036		18,036
0438		391,961		391,961
CHANNAHON	1,249,886	309,112,711	70,700	310,433,297

0522	22,905	33,383,403		33,406,308
0540	432,471	22,498,434	31,151	22,962,056
0541	411,349	364,771	8,397	784,517
0542		90,855		90,855
0543	2,172	179,474		181,646
0544	5,415	7,913,579		7,918,994
0545	177,230	13,658,931	45,237	13,881,398
0549	1,490,862	7,117,327	46,345	8,654,534
0555		508,339		508,339
0558	409,223	4,584,201	39,297	5,032,721
0559		502,115	13,002	515,117
0560		23,111,056		23,111,056
0561	406,070	4,347,050		4,753,120
0565	246,136	195,938,189		196,184,325
0569		64,970	2,980	67,950
0571		121,873		121,873
0572		236,875		236,875
0574	17,966	61,495,867		61,513,833
0577	222,470	4,582,478		4,804,948
0584		6,582,975		6,582,975
0586		2,629,516		2,629,516
TROY	3,844,269	389,912,278	186,409	393,942,956

HIGH SCHOOL DIST 111

TOTAL VALUE 5,094,155 699,024,989 257,109 704,376,253

704,376,253

SD 111 MINOOKA

EQUALIZED VALUES FOR TAXING BODIES BY TAX CODE/TOWNSHIP & PROPERTY CLASS

SCHOOL DISTRICT 114 624 7340 7340

FARM NONFARM RAILROAD TOTAL

1806		45,773		45,773
GREEN GARDEN		45,773		45,773

1002	2,440,171	5,486,100		7,926,271
1003	91,637	13,092		104,729
1017	96,396			96,396
1021	4,319			4,319

JACKSON 2,632,523 5,499,192 8,131,715

1401	412,003	182,483,405	86,553	182,981,961
1402	12,959,528	62,286,000	307,183	75,552,711
1405	24,956			24,956

MANHATTAN 13,396,487 244,769,405 393,736 258,559,628

SCHOOL DISTRICT 114

TOTAL VALUE	16,029,010	250,314,370	393,736	266,737,116
				266,737,116

[Empty table row]

[Empty table row]

[Empty table row]

[Empty table row]

50 114 MANHATTAN				
------------------	--	--	--	--

EQUALIZED VALUES FOR TAXING BODIES BY TAX CODE/TOWNSHIP & PROPERTY CLASS

SCHOOL DISTRICT 122 625 7360 7360

FARM NONFARM RAILROAD TOTAL

1609	95,998	372,393		468,391
HOMER	95,998	372,393		468,391

1509	659,449	808,387,569	39,291	809,086,309
1510	418,165	43,907,641	105,014	44,430,820
1511		268,530		268,530

1512 27,235 27,235

1519 8,059 8,059

1520 3,331,638 319,004,363 459,862 322,795,863

1521 70,145 4,981,677 5,051,822

1527 89,500 89,500

1531 43,211,466 43,211,466

1532 57,055,389 57,055,389

1533 249,585 195,723 445,308

1535 67,062,522 67,062,522

1536

1540 203,965 203,965

1556 59,222 59,222

1558 627,710 627,710

1559 2,735,794 2,735,794

1562 8,849,532 8,849,532

NEW LENOX	4,737,041	1,356,667,838	604,167	1,362,009,046
-----------	-----------	---------------	---------	---------------

SCHOOL DISTRICT 122

TOTAL VALUE	4,833,039	1,357,040,231	604,167	1,362,477,437
				1,362,477,437

--	--	--	--	--

--	--	--	--	--

--	--	--	--	--

--	--	--	--	--

SD 122 New Lenox

EQUALIZED VALUES FOR TAXING BODIES BY TAX CODE/TOWNSHIP & PROPERTY CLASS

SCHOOL DISTRICT 157-C 626 7380 7380

	FARM	NONFARM	RAILROAD	TOTAL
1906	1,589,168	740,891,043	40,723	742,520,934
1907				
1908	1,595,774	13,475,494	59,564	15,130,836
1909				
1919	979,655	5,435,185	40,571	6,455,411
1929		1,441,490		1,441,490
1930		1,982,670		1,982,670
1934		11,973,524		11,973,524
1936		2,734,071		2,734,071
1937		4,521,733		4,521,733
1939				
1947		7,699,165		7,699,165
1956		5,059,922		5,059,922
1957		3,158,880		3,158,880
1965		36,340,214		36,340,214
1966		8,243,462		8,243,462
1967				
1971		23,627,601		23,627,601
1975		10,629,889		10,629,889
FRANKFORT	4,164,601	877,214,343	140,858	881,519,802

1518	700,496	4,964,525	7,598	5,672,619
1561				
NEW LENOX	700,496	4,964,525	7,598	5,672,619

SCHOOL DISTRICT 157-C				
TOTAL VALUE	4,865,097	882,178,868	148,456	887,192,421

887,192,421

--	--	--	--	--

--	--	--	--	--

--	--	--	--	--

--	--	--	--	--

SD 157-C FRANKFORT

EQUALIZED VALUES FOR TAXING BODIES BY TAX CODE/TOWNSHIP & PROPERTY CLASS

SCHOOL DISTRICT 159 627 7400 7400

FARM NONFARM RAILROAD TOTAL

1910	67,711	465,810,858		465,878,569
1911	683,917	56,234,796		56,918,713
1917		3,637,222		3,637,222
1926	82,464	63,563,323		63,645,787

1928				
1932				
1933				
1963				
1964				
1970	6,715	22,089,591		22,096,306

FRANKFORT	840,807	611,335,790		612,176,597
-----------	---------	-------------	--	-------------

1516	3,428	16,324,138		16,327,566
1517	1,462	435		1,897
1557	5,661	140,000		145,661

NEW LENOX	10,551	16,464,573		16,475,124
-----------	--------	------------	--	------------

SCHOOL DISTRICT 159

TOTAL VALUE	851,358	627,800,363		628,651,721
				628,651,721

--	--	--	--	--

--	--	--	--	--

--	--	--	--	--

--	--	--	--	--

--	--	--	--	--

50 159 MOKENA

257

EQUALIZED VALUES FOR TAXING BODIES BY TAX CODE/TOWNSHIP & PROPERTY CLASS

SCHOOL DISTRICT 161 628 7420 7420

	FARM	NONFARM	RAILROAD	TOTAL
1920	20,926	122,713,236		122,734,162
1922		55,575,584		55,575,584
1923	214,903	15,121,787		15,336,690
1924	125,357	252,814,416		252,939,773
1925		2,331,456		2,331,456
1938		30,424,248		30,424,248
1940	1,645	24,869,533		24,871,178
1941	176,455	4,005,389		4,181,844
1942				
1943				
1944	51,401	1,142,102		1,193,503
1945	4,087	84,392,950		84,397,037
1949				
1950		145,933		145,933
1951	220,508	1,712,496		1,933,004
1952				
1953				
1954		80,442,403		80,442,403
1955		5,017,776		5,017,776
1958	57,837	93,101,676		93,159,513
1959	1,170	6,764		7,934
1960		431,075		431,075
1961	683	203,065,277		203,065,960
1968				
1969	881	4,569		5,450
FRANKFORT	875,853	977,318,670		978,194,523

SCHOOL DISTRICT 161				
TOTAL VALUE	875,853	977,318,670		978,194,523
				978,194,523

SD 161 Summit Hill

657

EQUALIZED VALUES FOR TAXING BODIES BY TAX CODE/TOWNSHIP & PROPERTY CLASS

SCHOOL DISTRICT 194 629 7440 7440

	FARM	NONFARM	RAILROAD	TOTAL	
2303	19,006	8,351,935		8,370,941	
2304		56,770		56,770	
2324		9,518,717		9,518,717	
2327	54,994	70,067,861	85,827	70,208,682	
2329		810		810	
2333		146,285		146,285	
2339		31,023		31,023	
2340		4,092		4,092	
2341					
2342		1,113,846		1,113,846	
2348		298,986		298,986	1,504,711-
2350		167,209		167,209	
2352					959,569-
2358		191,809		191,809	939,487-
CRETE	74,000	89,949,343	85,827	90,109,170	

SCHOOL DISTRICT 194					
TOTAL VALUE	74,000	89,949,343	85,827	90,109,170	
				90,109,170	

--	--	--	--	--	--

--	--	--	--	--	--

--	--	--	--	--	--

--	--	--	--	--	--

--	--	--	--	--	--

SD 194 STEGER

EQUALIZED VALUES FOR TAXING BODIES BY TAX CODE/TOWNSHIP & PROPERTY CLASS

SCHOOL DISTRICT 200-U 630 7460 7460

	FARM	NONFARM	RAILROAD	TOTAL
2201	862,815	122,833,814	61,333	123,757,962
2202	26,526,410	25,111,043	570,065	52,207,518
WASHINGTON	27,389,225	147,944,857	631,398	175,965,480

2005	5,061,473	2,015,762		7,077,235
2006	544,312	610,564		1,154,876

WILL	5,605,785	2,626,326		8,232,111
------	-----------	-----------	--	-----------

SCHOOL DISTRICT 200-U				
TOTAL VALUE	32,995,010	150,571,183	631,398	184,197,591

184,197,591

[Redacted table row]

[Redacted table row]

[Redacted table row]

[Redacted table row]

[Redacted table row]

[Redacted table row]




50 200-U Beecher

EQUALIZED VALUES FOR TAXING BODIES BY TAX CODE/TOWNSHIP & PROPERTY CLASS

SCHOOL DISTRICT 201-C 631 7480 7480

	FARM	NONFARM	RAILROAD	TOTAL
0425	633	97,286		97,919
0426	26,456	128,423		154,879
0437		18,036		18,036
0438		391,961		391,961
CHANNAHON	27,089	635,706		662,795
0540	432,471	22,498,434	31,151	22,962,056
0541	411,349	364,771	8,397	784,517
0543	2,172	179,474		181,646
0549	1,490,862	7,117,327	46,345	8,654,534
0550				
0558	409,223	4,584,201	39,297	5,032,721
0562		12,525,701		12,525,701
0565	246,136	195,938,189		196,184,325
0577	222,470	4,582,478		4,804,948
0584		6,582,975		6,582,975
0586		2,629,516		2,629,516
TROY	3,214,683	257,003,066	125,190	260,342,939

SCHOOL DISTRICT 201-C				
TOTAL VALUE	3,241,772	257,638,772	125,190	261,005,734
				261,005,734



SD 201-C MINOOKA

EQUALIZED VALUES FOR TAXING BODIES BY TAX CODE/TOWNSHIP & PROPERTY CLASS

SCHOOL DISTRICT 201-U 632 7500 7500

	FARM	NONFARM	RAILROAD	TOTAL	
2305	999,638	4,389,658		5,389,296	
2306					
2308	17,514,141	194,485,103	287,172	212,286,416	
2309	89,396	7,178,163		7,267,559	
2310		13,240		13,240	
2311		388,380		388,380	
2313	89,556	8,444,687		8,534,243	
2314	155,234	696,754		851,988	
2316		6,221,361		6,221,361	
2319		37,641		37,641	
2321		7,422,132		7,422,132	
2325	670,807	183,787,340	168,785	184,626,932	
2328		77,359		77,359	
2330		54,464		54,464	
2331	41,033			41,033	
2334		34,292		34,292	
2335					
2337		44,249		44,249	
2338					
2344	184	161,639		161,823	
2346		1,774,266		1,774,266	
2349		3,784,926		3,784,926	5,465,080-
2351					
2353					
2354		313,913		313,913	3,646,341-
2355	41,882	5,457		47,339	2,834,556-
2356	272,277	104,537		376,814	343,587-
2357					
2359		56,152		56,152	
CRETE	19,874,148	419,475,713	455,957	439,805,818	
2102		33,849,730		33,849,730	
2103		117,850		117,850	
2104	170,631	7,634,142		7,804,773	
2105		2,998,216		2,998,216	
2106	135,455	89,862,288	102,915	90,100,658	
2107		122,010		122,010	
2110		53,943		53,943	
2112	3,785	2,260,490		2,264,275	
2113	193,904	117,143,375	88,713	117,425,992	
2114	3,438,321	8,151,081	196,518	11,785,920	
2115	5,944	122,093		128,037	
2116	656	817,617		818,273	1,372,708-
2117	5,294	1,482,134		1,487,428	29,932,930-
2118	236	33,177		33,413	159,676-
2119	1,694	9,226		10,920	1,015,563-
2121	1,130	81,603		82,733	11,206,547-
2122	107,830	107,311		215,141	5,811,758-

SO 201-U CRETE-MONEY

EQUALIZED VALUES FOR TAXING BODIES BY TAX CODE/TOWNSHIP & PROPERTY CLASS

SCHOOL DISTRICT 201-U 632 7500 7500

	FARM	NONFARM	RAILROAD	TOTAL	
2123					
2124		396		396	
2125	8,262,280	51,076,711		59,338,991	
2126		350		350	
2127		671,436		671,436	8,493,273-
2128	629,910	196,812		826,722	34,607,176-
2129					
2130	125,833	711,285		837,118	16,993,457-
2131	365,298			365,298	
2132	1,803			1,803	
2133					
2134	59,589	4,547,490		4,607,079	2,257,467-
MONEE	13,509,593	322,050,766	388,146	335,948,505	

SCHOOL DISTRICT 201-U

TOTAL VALUE	33,383,741	741,526,479	844,103	775,754,323	
				775,754,323	

[Redacted table row]

[Redacted table row]

[Redacted table row]

[Redacted table row]

[Redacted table row]

SO 201-U CRETE-MONEE

h77

EQUALIZED VALUES FOR TAXING BODIES BY TAX CODE/TOWNSHIP & PROPERTY CLASS

UNIT SCHOOL DIST 202 633 7520 7520

FARM NONFARM RAILROAD TOTAL

1212	133,204			133,204	
1213	1,073			1,073	
1219		29,809		29,809	
1227		61,100		61,100	
1251	655	134,108,230		134,108,885	
1265		242,770,670		242,770,670	
1272		42,290,736		42,290,736	
1275					
1284		5,211,005		5,211,005	
1287		3,054,200		3,054,200	
1294	4,746	18,610		23,356	8,381,400-

DU PAGE	129,678	427,544,351		427,674,029	
---------	---------	-------------	--	-------------	--

1119		30,057,553		30,057,553	
1120	2,728	103,107	12,467	118,302	
1138					
1141		15,461,295		15,461,295	
LOCKPORT	2,728	45,621,955	12,467	45,637,150	

0602	1,293,462	608,350,407	36,924	609,680,793	
0603					
0604	3,435,248	197,808,733	159,244	201,403,225	
0606	6,616	372,312,017		372,318,633	
0607		9,126,985		9,126,985	
0609		8,962,865		8,962,865	
0610		291,032		291,032	
0611	64,988	322,005,768		322,070,756	
0612	9,837	236,358,682		236,368,519	
0613		298,899		298,899	
0614		16,736,206		16,736,206	
0615		69,230,422		69,230,422	
0616		5,951,144		5,951,144	
0619					
0620		3,658,847		3,658,847	6,031,565-
0621	187,347	111,293,240		111,480,587	
0622	4,185	107,927,747		107,931,932	
0623		191,925		191,925	
0624		13,205		13,205	
0625		4,497		4,497	

PLAINFIELD 5,001,683 2,070,522,621 196,168 2,075,720,472

0563					
------	--	--	--	--	--

50 202-U Plainfield

527

EQUALIZED VALUES FOR TAXING BODIES BY TAX CODE/TOWNSHIP & PROPERTY CLASS

UNIT SCHOOL DIST 202 633 7520 7520

FARM NONFARM RAILROAD TOTAL

0573		29,226,132		29,226,132
TROY		29,226,132		29,226,132

0706	1,266,539	42,414,241	39,963	43,720,743
0715	359,864	23,524,623		23,884,487
0716	1,845	5,646,923		5,648,768
0719	7,604	583,341,691		583,349,295
0724				
0726		247,642		247,642
0727	171,175	5,216,471		5,387,646
0729		60,956		60,956
0730	110,855	77,179,884		77,290,739
0731	587,588	16,229,660		16,817,248
0753		8,571,630		8,571,630
0754				
0756		52,083,119		52,083,119
0768		22,525,941		22,525,941
0769		963,040		963,040
0772	139,744			139,744
0773		250,543		250,543

WHEATLAND	2,645,214	838,256,364	39,963	840,941,541
-----------	-----------	-------------	--------	-------------

UNIT SCHOOL DIST 202

TOTAL VALUE 7,779,303 3,411,171,423 248,598 3,419,199,324

				3,419,199,324
--	--	--	--	---------------

--	--	--	--	--

--	--	--	--	--

--	--	--	--	--

--	--	--	--	--

50 202-U Plainfield

EQUALIZED VALUES FOR TAXING BODIES BY TAX CODE/TOWNSHIP & PROPERTY CLASS

SCHOOL DISTRICT 203

634 7540 7540

FARM NONFARM RAILROAD TOTAL

0427		272,406	99,544	371,950	
0435					28,252,134-
0441					

CHANNAHON 272,406 99,544 371,950

1004	697,934	5,953,675		6,651,609	
1007	4,664,289	24,865,366	307,616	29,837,271	
1010	211,660	55,059,783	50,873	55,322,316	
1013		168,835		168,835	59,957,836-
1015	105,910	4,031,444		4,137,354	
1016	152,367			152,367	
1018	6,793			6,793	
1022	65,586	46,495		112,081	

JACKSON 5,904,539 90,125,598 358,489 96,388,626

[REDACTED]					
------------	--	--	--	--	--

SCHOOL DISTRICT 203

TOTAL VALUE 5,904,539 90,398,004 458,033 96,760,576

					96,760,576
--	--	--	--	--	------------

[REDACTED]					
------------	--	--	--	--	--

[REDACTED]					
------------	--	--	--	--	--

[REDACTED]					
------------	--	--	--	--	--

[REDACTED]					
------------	--	--	--	--	--

[REDACTED]					
------------	--	--	--	--	--

SO 203 ELWOOD

EQUALIZED VALUES FOR TAXING BODIES BY TAX CODE/TOWNSHIP & PROPERTY CLASS

SCHOOL DISTRICT 203-U 646 7560 7560

FARM NONFARM RAILROAD TOTAL

1211		19,100		19,100
1229				
1229		374,067,764		374,067,764
1230	26,290	702,100		728,390
1254	348,244	40,074,849		40,423,093
1258		16,028,695		16,028,695
1262		1,121,200		1,121,200
1279				
DU PAGE	374,534	432,013,708		432,388,242

0744		6,511,079		6,511,079
WHEATLAND		6,511,079		6,511,079

SCHOOL DISTRICT 203-U				
TOTAL VALUE	374,534	438,524,787		438,899,321
				438,899,321

[Empty table row]

[Empty table row]

[Empty table row]

[Empty table row]

[Empty table row]

50 203-U NAPERVILLE

EQUALIZED VALUES FOR TAXING BODIES BY TAX CODE/TOWNSHIP & PROPERTY CLASS

HIGH SCHOOL DIST 204 635 7580 7580

	FARM	NONFARM	RAILROAD	TOTAL	
0421	14,084	30,912,065		30,926,149	
0422	112,744	250,401,846	472,836	250,987,426	
0424	419,570	5,791,223	376,184	6,586,977	
0427		272,406	99,544	371,950	
0435					28,252,134-
0439	106,943	521,830		628,773	
0440		1,259,913		1,259,913	
0441					
CHANNAHON	653,341	289,159,283	948,564	290,761,188	

1001	819,431	2,599,247		3,418,678	
1004	697,934	5,953,675		6,651,609	
1007	4,664,289	24,865,366	307,616	29,837,271	
1008	373,247	2,421,749		2,794,996	
1009		3,857		3,857	
1010	211,660	55,059,783	50,873	55,322,316	
1011	6,342	4,771,997		4,778,339	
1012	21,266	4,501,390		4,522,656	
1013		168,835		168,835	59,957,836-
1014	463,916	629,680		1,093,596	
1015	105,910	4,031,444		4,137,354	
1016	152,367			152,367	
1018	6,793			6,793	
1022	65,586	46,495		112,081	
JACKSON	7,588,741	105,053,518	358,489	113,000,748	

3001	74,580	26,599,606	24,248	26,698,434	
3002	1,100,146	5,732,721	48,496	6,881,363	
3003	567	101,894	178,780	281,241	
3004		1,990	96,952	98,942	
3005*	1,346,150	7,481,766	24,008	8,851,924	
3006	220,288	7,708,837		7,929,125	
3011*	91,103	1,000,855,276	1,599,768	1,002,546,147	
3012	1,104,961	45,967,560	169,764	47,242,285	
3013		4,055,745	1,379,616	5,435,361	
3016					
3017		19,543,558		19,543,558	
3018		16,370,079		16,370,079	
3019*		25,236,478		25,236,478	
3021		442,893		442,893	
3022		15,841,052		15,841,052	
3024		9,689,511		9,689,511	
3025		154,663		154,663	
3026		393,576		393,576	
3028	400,716	37,726,640		38,127,356	

50 204 JOLIET

EQUALIZED VALUES FOR TAXING BODIES BY TAX CODE/TOWNSHIP & PROPERTY CLASS

HIGH SCHOOL DIST 204 635 7580 7580

	FARM	NONFARM	RAILROAD	TOTAL
3030		15,014,061		15,014,061
3031		5,920,279		5,920,279
3032		13,915		13,915
3033				
3034		20,224,580		20,224,580
3035		11,018,046		11,018,046
3037*		53,615,833	96,704	53,712,537
3038	36,915	16,649,770	30,339	16,717,024
3039*		2,481,333	26,004	2,507,337
3041		7,874,164		7,874,164
3042		1,793,875		1,793,875
3043		7,421,223		7,421,223
3044		4,049	12,028	16,077
3045		2,283,338		2,283,338
3046		40,980		40,980
3047	220,810	1,709,654		1,930,464
3048*		34,677,475		34,677,475
3049				
3050	62,712	318,756		381,468
3051*	1,222,038	11,819,491		13,041,529
3052		6,982,874		6,982,874
3053		456,703		456,703
3054				
3055		4,296,274		4,296,274
3056	164,225	3,956,384		4,120,609
3057	250,872	5,586,785		5,837,657
3058		1,031,691		1,031,691
3059		4,617		4,617
3060		171,907		171,907
3061		56,110		56,110
JOLIET	6,296,083	1,439,328,012	3,686,707	1,449,310,802
1501	659,117	3,769,922	15,195	4,444,234
1512		27,235		27,235
1519	8,059			8,059
1521	70,145	4,981,677		5,051,822
1524				
1527		89,500		89,500
1531		43,211,466		43,211,466
1534	5,723	3,320,827		3,326,550
1536				
1560	8,922	25,306,354		25,315,276
NEW LENOX	751,966	80,706,981	15,195	81,474,142
0601	414	164,770		165,184

50 204 JOLIET

EQUALIZED VALUES FOR TAXING BODIES BY TAX CODE/TOWNSHIP & PROPERTY CLASS

HIGH SCHOOL DIST 204 635 7580 7580

	FARM	NONFARM	RAILROAD	TOTAL
0618		9,649,068		9,649,068
PLAINFIELD	414	9,813,838		9,814,252
0507	82,745	12,763,995	41,986	12,888,726
0508		635,056	169,536	804,592
0510	4,979	66,985,318		66,990,297
0520*	11,313	650,518,096	7,585	650,536,994
0521	7,670	5,402,586		5,410,256
0532				
0546		11,172		11,172
0548	1,966,692	44,489,863	44,463	46,501,018
0550				
0552	579,759	243,240,269		243,820,028
0553		10,478,515		10,478,515
0562		12,525,701		12,525,701
0564		118,679		118,679
0566		91,576		91,576
0567		16,216,335		16,216,335
0568		1,055,426		1,055,426
0570				
0575	11,557	231,316		242,873
0576				
0580	3,414	460,573		463,987
0581		914,310		914,310
0582		239,646		239,646
0583		14,156,573		14,156,573
0585		7,724,885		7,724,885
TROY	2,668,129	1,088,259,890	263,570	1,091,191,589

HIGH SCHOOL DIST 204

TOTAL VALUE	17,958,674	3,013,321,522	5,272,525	3,035,552,721
				3,035,552,721

--	--	--	--	--

--	--	--	--	--

--	--	--	--	--

SO 204 JOLIET

EQUALIZED VALUES FOR TAXING BODIES BY TAX CODE/TOWNSHIP & PROPERTY CLASS

SCHOOL DISTRICT 204-U 644 7600 7600

	FARM	NONFARM	RAILROAD	TOTAL
1263		17,833,100		17,833,100
1283		1,821,905		1,821,905
DU PAGE		19,655,005		19,655,005
0701	166,889	85,287,481		85,454,370
0703	11,797	19,843,858		19,855,655
0704	558,235	66,380,291		66,938,526
0711	1,666	1,651,924,338		1,651,926,004
0713	440,566	68,209,041		68,649,607
0714		2,422,618		2,422,618
0720				
0722		17,517,626		17,517,626
0723				
0728	13,407	109,348,379		109,361,786
0736		1,989,508		1,989,508
0738		30,860		30,860
0739				
0745				
0757		21,883,624		21,883,624
0758				
0761		27,983,661		27,983,661
0764				
0767		4,319,756		4,319,756
WHEATLAND	1,192,560	2,077,141,041		2,078,333,601

SCHOOL DISTRICT 204-U				
TOTAL VALUE	1,192,560	2,096,796,046		2,097,988,606

2,097,988,606

--	--	--	--	--

--	--	--	--	--

--	--	--	--	--

SD 204-U INDIAN PRAIRIE

EQUALIZED VALUES FOR TAXING BODIES BY TAX CODE/TOWNSHIP & PROPERTY CLASS

HIGH SCHOOL DIST 205 636 7620 7620

	FARM	NONFARM	RAILROAD	TOTAL
1203	592	6,532,341		6,532,933
1204		57,359,936	103,850	57,463,786
1205				
1216		44,796,458	480,684	45,277,142
1231		145,600		145,600
1233	46,640			46,640
1236	29,383	77,500		106,883
1266	70,459	5,954,147		6,024,606
1267		433,000		433,000
1268		9,534,864		9,534,864
DU PAGE	147,074	124,833,846	584,534	125,565,454
1601	3,299,593	33,547,477		36,847,070
1602	93,438	14,035,978		14,129,416
1603		104,162	27,861	132,023
1604	1,144,001	33,200,150		34,344,151
1606	947,767	6,689,009		7,636,776
1607	864,604	23,390,630		24,255,234
1609	95,998	372,393		468,391
1610		6,828,139		6,828,139
1611		15,219,641		15,219,641
1612	1,733	883,349		885,082
1614				
1615		599,007		599,007
1616		110,165		110,165
1617	764	186,977		187,741
1618		1,844,919		1,844,919
1619		274,710		274,710
1620		54,604,949		54,604,949
1621	112,917	61,715,396		61,828,313
1622		3,625,987		3,625,987
1623	1,715,246	5,658,944		7,374,190
1624				
1625	10,168	1,021,618		1,031,786
1626	5,085	166,212,905		166,217,990
1627		4,206,511		4,206,511
1628		18,696,379		18,696,379
1629	257	375,118		375,375
1630	4,789			4,789
1631	2,923,903	381,335,963		384,259,866
1632	262,953	424,004,437		424,267,390
1633	700,485	78,335,847		79,036,332
1634	599,974	109,083,251		109,683,225
1635		883,661		883,661
1636		111,537		111,537
1637		7,608,827		7,608,827
1638				
1639	102,471	344,835		447,306

SO 205 LOCKPORT

EQUALIZED VALUES FOR TAXING BODIES BY TAX CODE/TOWNSHIP & PROPERTY CLASS

HIGH SCHOOL DIST 205 636 7620 7620

	FARM	NONFARM	RAILROAD	TOTAL
1640		4,744,970		4,744,970
1641		18,130,636		18,130,636
1642		12,759		12,759
1643		2,855,766		2,855,766
1644		1,042,648		1,042,648
1645		3,883,029		3,883,029
1646		3,872,811		3,872,811
1647		9,850		9,850
1648	409,533	1,388,625		1,798,158
1649		2,235,005		2,235,005

HOMER 13,295,679 1,493,288,970 27,861 1,506,612,510

1102		49,204		49,204
1103	63,357	77,006,600	58,349	77,128,306
1104		2,066,199	73,848	2,140,047
1105	426,335	257,601,111	31,758	258,059,204
1106	503,942	21,483,818	19,754	22,007,514
1107	201,065	8,995,064		9,196,129
1108		58,776		58,776
1109	1,349,179	36,839,712	279,770	38,468,661
1110		69,801,157	77,529	69,878,686
1111	70,086	8,183,919	128,250	8,382,255
1112		163,492,062	288,553	163,780,615
1113		2,705,017	26,960	2,731,977
1114	48,444	57,903,227		57,951,671
1115	428,035	40,618,998	201,909	41,248,942
1116		1,232,675	25,484	1,258,159
1122		21,689,033		21,689,033
1124		2,495,454	117,617	2,613,071
1126		355,832		355,832
1128		12,558,471		12,558,471
1132		260,191		260,191
1134		985,790		985,790
1136		4,462,101		4,462,101
1137				
1140		61,644,489		61,644,489
1143		4,606,718		4,606,718
1144		4,565,102		4,565,102
1145		27,898,648		27,898,648
1147		238,522		238,522
1148		2,291,308		2,291,308

LOCKPORT 3,090,443 892,089,198 1,329,781 896,509,422

HIGH SCHOOL DIST 205				
TOTAL VALUE	16,533,196	2,510,212,014	1,942,176	2,528,687,386

2,528,687,386

SO 205 LOCKPORT

Will County I.C.T.

274

EQUALIZED VALUES FOR TAXING BODIES BY TAX CODE/TOWNSHIP & PROPERTY CLASS

HIGH SCHOOL DIST 206 642 7640 7640

	FARM	NONFARM	RAILROAD	TOTAL	
2303	19,006	8,351,935		8,370,941	
2304		56,770		56,770	
2324		9,518,717		9,518,717	
2327	54,994	70,067,861	85,827	70,208,682	
2329		810		810	
2333		146,285		146,285	
2339		31,023		31,023	
2340		4,092		4,092	
2341					
2342		1,113,846		1,113,846	
2348		298,986		298,986	1,504,711-
2350		167,209		167,209	
2352					959,569-
2358		191,809		191,809	939,487-
CRETE	74,000	89,949,343	85,827	90,109,170	

HIGH SCHOOL DIST 206					
TOTAL VALUE	74,000	89,949,343	85,827	90,109,170	
				90,109,170	

--	--	--	--	--	--

--	--	--	--	--	--

--	--	--	--	--	--

--	--	--	--	--	--

--	--	--	--	--	--

--	--	--	--	--	--

SD 206 Bloom

125

EQUALIZED VALUES FOR TAXING BODIES BY TAX CODE/TOWNSHIP & PROPERTY CLASS

SCHOOL DISTRICT 207-U 638 7660 7660

	FARM	NONFARM	RAILROAD	TOTAL
1801	894,121	723,498		1,617,621
1802	22,088,214	61,012,331		83,100,545
1803	86,013			86,013
1804	9,975,132	75,050,056		85,025,188
1805	5,537,249	11,035,563		16,572,812
1807	267,259	7,383,245		7,650,504
1808	2,012	466,258		468,270
GREEN GARDEN	38,850,002	155,670,951		194,520,953

1403	6,497,922	5,070,896		11,568,818
1404	524,585	7,941,750		8,466,335
MANHATTAN	7,022,507	13,012,646		20,035,153

1705	70,151	88,008,443	58,494	88,137,091
1706	17,058,990	13,095,817	225,432	30,380,239
1708				

PEOTONE	17,129,141	101,104,259	283,930	118,517,330
---------	------------	-------------	---------	-------------

2007	508,658	378,680		887,338
2008	9,349,930	9,547,490	174,465	19,071,885
2009	118,016	12,286,833		12,404,849
2010				
2011				

WILL	9,976,604	22,213,003	174,465	32,364,072
------	-----------	------------	---------	------------

1301	13,066,463	10,953,906		24,020,369
1303	3,057,329	1,177,686		4,235,015
1304	76,045			76,045

WILTON	16,199,837	12,131,592		28,331,429
--------	------------	------------	--	------------

SCHOOL DISTRICT 207-U				
TOTAL VALUE	89,178,091	304,132,451	458,395	393,768,937

				393,768,937
--	--	--	--	-------------

SD 207-U PEOTONE

EQUALIZED VALUES FOR TAXING BODIES BY TAX CODE/TOWNSHIP & PROPERTY CLASS
 SCHOOL DISTRICT 209-U 639 7680 7680

	FARM	NONFARM	RAILROAD	TOTAL
0428	74,671	2,181,351		2,256,022
0429				
0434		1,595,691		1,595,691
0436				248,553-

CHANNAHON	74,671	3,777,042		3,851,713
-----------	--------	-----------	--	-----------

0901		1,493,155		1,493,155
0902	7,796,665	6,826,559	45,168	14,668,392
0904	2,976	10,660,539		10,663,515
0905	21,710	8,503,325		8,525,035
FLORENCE	7,821,351	27,483,578	45,168	35,350,097

0802	9,061,419	40,008,749		49,070,168
0804	6,624	1,001,626		1,008,250
WESLEY	9,068,043	41,010,375		50,078,418

0302	163,350	106,500,964	133,601	106,797,915
0303	5,781	4,789,761		4,795,542
0304	4,094,675	30,021,806	919,433	35,035,914
0307		77,485		77,485
0308	94,000	464,789		558,789
0310				
0311		810		810
337,831-				
WILMINGTON	4,357,806	141,855,615	1,053,034	147,266,455

SCHOOL DISTRICT 209-U				
TOTAL VALUE	21,321,871	214,126,610	1,098,202	236,546,683

236,546,683

--	--	--	--	--

--	--	--	--	--

SO 209-U WILMINGTON

EQUALIZED VALUES FOR TAXING BODIES BY TAX CODE/TOWNSHIP & PROPERTY CLASS

HIGH SCHOOL DIST 210 640 7700 7700

	FARM	NONFARM	RAILROAD	TOTAL
1906	1,589,168	740,851,043	40,721	742,520,934
1907				
1908	1,595,778	13,475,434	59,564	15,130,836
1909				
1910	67,711	465,810,858		465,878,569
1911	683,917	56,234,796		56,918,713
1917		3,637,222		3,637,222
1919	979,655	5,435,185	40,571	6,455,411
1920	20,926	122,713,236		122,734,162
1922		55,575,584		55,575,584
1923	214,903	15,121,787		15,336,690
1924	125,357	252,814,416		252,939,773
1925		2,331,456		2,331,456
1926	82,464	63,563,323		63,645,787
1928				
1929		1,441,490		1,441,490
1930		1,982,670		1,982,670
1932				
1933				
1934		11,973,524		11,973,524
1936		2,734,071		2,734,071
1937		4,521,733		4,521,733
1938		30,424,248		30,424,248
1939				
1940	1,645	24,869,533		24,871,178
1941	176,455	4,005,389		4,181,844
1942				
1943				
1944	51,401	1,142,102		1,193,503
1945	4,087	84,392,950		84,397,037
1947		7,699,165		7,699,165
1949				
1950		145,933		145,933
1951	220,508	1,712,496		1,933,004
1952				
1953				
1954		80,442,403		80,442,403
1955		5,017,776		5,017,776
1956		5,059,922		5,059,922
1957		3,158,880		3,158,880
1958	57,837	93,101,676		93,159,513
1959	1,170	6,764		7,934
1960		431,075		431,075
1961	683	203,065,277		203,065,960
1963				
1964				
1965		36,340,214		36,340,214
1966		8,243,462		8,243,462
1967				
1968				
1969	881	4,569		5,450

SO 210 LINCOLN WAY

EQUALIZED VALUES FOR TAXING BODIES BY TAX CODE/TOWNSHIP & PROPERTY CLASS

HIGH SCHOOL DIST 210 640 7700 7700

	FARM	NONFARM	RAILROAD	TOTAL
1970	6,715	22,089,591		22,096,306
1971		23,627,601		23,627,601
1975		10,629,889		10,629,889
FRANKFORT	5,881,261	2,465,868,803	140,858	2,471,890,922
1906		45,773		45,773
GREEN GARDEN	-	45,773		45,773
1002	2,440,171	5,486,100		7,926,271
1003	91,637	13,092		104,729
1017	96,396			96,396
1021	4,319			4,319
JACKSON	2,632,523	5,499,192		8,131,715
1401	412,003	182,483,405	86,553	182,981,961
1402	12,959,528	62,286,000	307,183	75,552,711
1405	24,956			24,956
MANHATTAN	13,396,487	244,769,405	393,736	258,559,628
1502	221,889	227,869	15,195	464,953
1509	659,449	808,387,569	39,291	809,086,309
1510	418,165	43,907,641	105,014	44,430,820
1511		268,530		268,530
1516	3,428	16,324,138		16,327,566
1517	1,462	435		1,897
1518	700,496	4,964,525	7,598	5,672,619
1520	3,331,638	319,004,363	459,862	322,795,863
1525				
1526	14,194	8,763,530		8,777,724
1532		57,055,389		57,055,389
1533	249,585	195,723		445,308
1535		67,062,522		67,062,522
1540		203,965		203,965
1556		59,222		59,222
1557	5,661	140,000		145,661
1558		627,710		627,710
1559		2,735,794		2,735,794
1561				
1562		8,849,532		8,849,532
NEW LENOX	5,605,967	1,338,778,457	626,960	1,345,011,384
HIGH SCHOOL DIST 210				
TOTAL VALUE	27,516,238	4,054,961,630	1,161,554	4,083,639,422

50210 Lincolnway 625

County I.C.T.

EQUALIZED VALUES FOR TAXING BODIES BY TAX CODE/TOWNSHIP & PROPERTY CLASS

SCHOOL DISTRICT 255-U 647 7720 7720

	FARM	NONFARM	RAILROAD	TOTAL
0104	6,646,509	31,840,661	36,264	38,523,434
0105	1,456,295	845,438		2,301,733
0106		2,226,194		2,226,194

CUSTER 8,102,804 34,912,493 36,264 43,051,561

0207	123,180	47,218,003	133,126	47,480,289
0209	54,732	1,136,743		1,191,475
0210	813,142	10,288,658	67,038	11,168,838
0211	83,966	5,671,830		5,755,796

0212		390,000,000	17,116	390,017,116
0213	14,577	7,949,146		7,963,723
0215	326,426	137,226		463,652
0216	20,940	502,731		523,671
0217				
0220				

68,030,980-

1,982,751-

0221		596,327		596,327
0222		56,538		56,538

REED 1,442,943 463,557,202 217,280 465,217,425

SCHOOL DISTRICT 255-U				
TOTAL VALUE	9,545,747	498,469,695	253,544	508,268,986

508,268,986

--	--	--	--	--

--	--	--	--	--

--	--	--	--	--

--	--	--	--	--

--	--	--	--	--

SD 255-U Reed Custer

EQUALIZED VALUES FOR TAXING BODIES BY TAX CODE/TOWNSHIP & PROPERTY CLASS

SCHOOL DISTRICT 308-U 641 7740 7740

	FARM	NONFARM	RAILROAD	TOTAL
0707	574,880	17,514,986	31,606	18,121,472
0708	1,797,141	16,027,066	40,875	17,865,082
0741		51,595,618		51,595,618
0742				
0743				
0747		1,782,943		1,782,943
0748		8,215,844		8,215,844
0749				
0750		39,168,080		39,168,080
0751		78,228,028		78,228,028
0752		921,495		921,495
0755	137,183	151,184		288,367
0759	26,788	24,153,708		24,180,496
0760		56,412,094		56,412,094
0762		24,804,436		24,804,436
0763				
0765		7,823,579		7,823,579
0766		3,791,052		3,791,052
0770				
0771		27,962,259		27,962,259
0774		156,004		156,004
0775		4,316,134		4,316,134
WHEATLAND	2,535,992	363,024,510	72,481	365,632,983
SCHOOL DISTRICT 308-U				
TOTAL VALUE	2,535,992	363,024,510	72,481	365,632,983

365,632,983

50 308-U OSWEGO

EQUALIZED VALUES FOR TAXING BODIES BY TAX CODE/TOWNSHIP & PROPERTY CLASS

SCHOOL DISTRICT 365-U 645 7760 7760

	FARM	NONFARM	RAILROAD	TOTAL	
1201	13,825	7,554,710		7,568,535	2,032,830-
1202					
1206		154,100		154,100	
1207	7,634	4,599,000		4,606,634	
1208*	32,342	218,040,326		218,072,668	
1209	59,608	1,095,200		1,154,808	
1210					
1214	247,479	1,835,102,321		1,835,349,800	
1215		38,070,305		38,070,305	
1217		1,497,500	180,424	1,677,924	
1218	1,396	82,900		84,296	
1220		4,008,305		4,008,305	
1221		3,892,602		3,892,602	
1222		21,500		21,500	
1223					
1224	481	549,400		549,881	
1226		263,605		263,605	3,100-
1228		362,800		362,800	
1232		30,500		30,500	
1234		144,874,125		144,874,125	
1235	533	191,300		191,833	
1260					
1261		5,700		5,700	
1264		545,700		545,700	
1269					
1270		934,986		934,986	2,601,619-
1271		6,870,344		6,870,344	36,074,696-
1273		82,071,355		82,071,355	
1274	10,551	53,800		64,351	
1276					
1277		504,300		504,300	
1278					
1280		9,168,289		9,168,289	13,792,512-
1282					
1285					
1288	78,956	226,800		305,756	
1292		1,923,600		1,923,600	
1293					
DU PAGE	452,805	2,362,695,373	180,424	2,363,328,602	
1117*	1,586	111,709,562	37,848	111,748,996	
1118	520,394	147,390,993	276,186	148,187,573	
1121		122,894		122,894	
1123		10,116		10,116	
1125	3,556	8,004,490	78,806	8,086,852	
1130	131,197	57,158,145		57,289,342	
1135	4,295			4,295	
1139	17,197	219,593,101		219,610,298	

SD 365-U Valley View

EQUALIZED VALUES FOR TAXING BODIES BY TAX CODE/TOWNSHIP & PROPERTY CLASS

SCHOOL DISTRICT 365-U 645 7760 7760

FARM NONFARM RAILROAD TOTAL

1142		1,545,080		1,545,080	
1146		2,103,713		2,103,713	508,192-

LOCKPORT 678,225 547,638,094 392,840 548,709,159

0731					
------	--	--	--	--	--

WHEATLAND

SCHOOL DISTRICT 365-U					
TOTAL VALUE	1,131,030	2,910,333,467	573,264	2,912,037,761	

2,912,037,761

--	--	--	--	--	--

--	--	--	--	--	--

--	--	--	--	--	--

--	--	--	--	--	--

--	--	--	--	--	--

--	--	--	--	--	--

--	--	--	--	--	--

SO 365-U Valley View

EQUALIZED VALUES FOR TAXING BODIES BY TAX CODE/TOWNSHIP & PROPERTY CLASS

COMM COLLEGE DIST 502 651 7780 7780

	FARM	NONFARM	RAILROAD	TOTAL
1211		19,100		19,100
1225				
1229		374,067,764		374,067,764
1230	26,290	702,100		728,390
1254	348,244	40,074,849		40,423,093
1258		16,028,695		16,028,695
1262		1,121,200		1,121,200
1263		17,833,100		17,833,100
1264		545,700		545,700
1279				
DU PAGE	374,534	450,392,508		450,767,042
0701	166,889	85,287,481		85,454,370
0703	11,797	19,843,858		19,855,655
0704	558,235	66,380,291		66,938,526
0711	1,666	1,651,924,338		1,651,926,004
0713	440,566	68,209,041		68,649,607
0714		2,422,618		2,422,618
0720				
0722		17,517,626		17,517,626
0723				
0728	13,407	109,344,379		109,361,786
0731				
0736		1,989,508		1,989,508
0738		30,860		30,860
0739				
0744		6,511,079		6,511,079
0745				
0757		21,883,624		21,883,624
0758				
0761		27,983,661		27,983,661
0764				
0766		3,791,052		3,791,052
WHEATLAND	1,192,560	2,083,123,416		2,084,315,976
COMM COLLEGE DIST 502				
TOTAL VALUE	1,567,094	2,533,515,924		2,535,083,018
				2,535,083,018

CC 502 Du PAGE

EQUALIZED VALUES FOR TAXING BODIES BY TAX CODE/TOWNSHIP & PROPERTY CLASS

COMM COLLEGE DIST 515 652 7800 7800

	FARM	NONFARM	RAILROAD	TOTAL	
2303	19,006	8,351,935		8,370,941	
2304		56,770		56,770	
2305	999,638	4,389,658		5,389,296	
2306					
2308	17,514,141	194,485,103	287,172	212,286,416	
2309	89,396	7,178,163		7,267,559	
2310		13,240		13,240	
2311		388,380		388,380	
2313	89,556	8,444,687		8,534,243	
2314	155,234	696,754		851,988	
2316		6,221,361		6,221,361	
2319		37,641		37,641	
2321		7,422,132		7,422,132	
2324		9,518,717		9,518,717	
2325	670,807	183,787,340	168,785	184,626,932	
2327	54,994	70,067,861	85,827	70,208,682	
2328		77,359		77,359	
2329		810		810	
2330		54,464		54,464	
2331	41,033			41,033	
2333		146,285		146,285	
2334		34,292		34,292	
2335					
2337		44,249		44,249	
2338					
2339		31,023		31,023	
2340		4,092		4,092	
2341					
2342		1,113,846		1,113,846	
2344	184	161,639		161,823	
2346		1,774,266		1,774,266	
2348		298,986		298,986	1,504,711-
2349		3,784,926		3,784,926	5,465,080-
2350		167,209		167,209	
2351					
2352					959,569-
2353					
2354		313,913		313,913	3,646,341-
2355	41,882	5,457		47,339	2,834,556-
2356	272,277	104,537		376,814	343,587-
2357					
2358		191,809		191,809	939,487-
2359		56,152		56,152	
CRETE	19,948,148	509,425,056	541,784	529,914,988	

2102		33,849,730		33,849,730	
2103		117,850		117,850	
2104	170,631	7,804,142		7,804,773	

ec 515 Prairie State

EQUALIZED VALUES FOR TAXING BODIES BY TAX CODE/TOWNSHIP & PROPERTY CLASS

COMM COLLEGE DIST 515 652 7800 7800

	FARM	NONFARM	RAILROAD	TOTAL	
2105		2,998,216		2,998,216	
2106	135,455	89,862,288	102,915	90,100,658	
2107		122,010		122,010	
2110		53,943		53,943	
2112	3,785	2,260,490		2,264,275	
2113	193,904	117,143,375	88,713	117,425,992	
2114	3,438,321	8,151,081	196,518	11,785,920	
2115	5,944	122,093		128,037	
2116	656	817,617		818,273	1,372,708-
2117	5,294	1,482,134		1,487,428	29,932,930-
2118	236	33,177		33,413	159,676-
2119	1,694	9,226		10,920	1,015,563-
2121	1,130	81,603		82,733	11,206,547-
2122	107,830	107,311		215,141	5,811,758-
2123					
2124		396		396	
2125	8,262,280	51,076,711		59,338,991	
2126		350		350	
2127		671,436		671,436	8,493,273-
2128	629,910	196,812		826,722	34,607,176-
2129					
2130	125,833	711,285		837,118	16,993,457-
2131	365,298			365,298	
2132	1,803			1,803	
2133					
2134	59,589	4,547,490		4,607,079	2,257,467-
MONEE	13,509,593	322,050,766	388,146	335,948,505	
2201	862,815	122,833,814	61,333	123,757,962	
2202	26,526,410	25,111,043	570,065	52,207,518	
WASHINGTON	27,389,225	147,944,857	631,398	175,965,480	
2005	5,061,473	2,015,762		7,077,235	
2006	544,312	610,564		1,154,876	
WILL	5,605,785	2,626,326		8,232,111	
COMM COLLEGE DIST 515					
TOTAL VALUE	66,452,751	982,047,005	1,561,328	1,050,061,084	
				1,050,061,084	

cc 515 Prairie STATE

EQUALIZED VALUES FOR TAXING BODIES BY TAX CODE/TOWNSHIP & PROPERTY CLASS

COMM COLLEGE DIST 516 653 7820 7820

	FARM	NONFARM	RAILROAD	TOTAL
0707	574,880	17,514,986	31,606	18,121,472
0708	1,797,141	16,027,066	40,875	17,865,082
0741		51,595,618		51,595,618
0742				
0743				
0747		1,782,943		1,782,943
0748		8,215,844		8,215,844
0749				
0750		39,168,080		39,168,080
0751		78,228,028		78,228,028
0752		921,495		921,495
0755	137,183	151,184		288,367
0759	26,788	24,153,708		24,180,496
0760		56,412,094		56,412,094
0762		24,804,436		24,804,436
0763				
0765		7,823,579		7,823,579
0767		4,319,756		4,319,756
0770				
0771		27,962,259		27,962,259
0774		156,004		156,004
0775		4,316,134		4,316,134
WHEATLAND	2,535,992	363,553,214	72,481	366,161,687
COMM COLLEGE DIST 516				
TOTAL VALUE	2,535,992	363,553,214	72,481	366,161,687
				366,161,687

CC 516 WAUBONSEE

EQUALIZED VALUES FOR TAXING BODIES BY TAX CODE/TOWNSHIP & PROPERTY CLASS

COMM COLLEGE DIST 520 654 7840 7840

	FARM	NONFARM	RAILROAD	TOTAL
0801	40,976			40,976
0803	683,582	51,545		735,127
WESLEY	724,558	51,545		776,103

COMM COLLEGE DIST 520				
TOTAL VALUE	724,558	51,545		776,103
				776,103

[Redacted table row]

[Redacted table row]

[Redacted table row]

[Redacted table row]

[Redacted table row]

[Redacted table row]

[Redacted table row]

CC 520 KANKAKEE

EQUALIZED VALUES FOR TAXING BODIES BY TAX CODE/TOWNSHIP & PROPERTY CLASS

COMM COLLEGE DIST 525 655 7860 7860

	FARM	NONFARM	RAILROAD	TOTAL	
0415					
0417	59,119	2,124,067		2,183,186	
0418	717,971	21,656,000		22,373,971	
0419	215,974	204,764,221		204,980,195	
0420	84,260	1,950,243	41,174	2,075,677	
0421	14,084	30,912,065		30,926,149	
0422	112,744	250,401,846	472,836	250,987,426	
0423	130,919	21,138,595	29,526	21,299,040	
0424	419,570	5,791,223	376,184	6,586,977	
0425	633	97,286		97,919	
0426	26,456	128,423		154,879	
0427		272,406	99,544	371,950	
0428	74,671	2,181,351		2,256,022	
0429					
0430	5,870	2,116,309		2,122,179	
0431	8,684	27,450,355		27,459,039	
0432					
0433		27,277,215		27,277,215	
0434		1,595,691		1,595,691	
0435					28,252,134-
0436					248,553-
0437		18,036		18,036	
0438		391,961		391,961	
0439	106,943	521,830		628,773	
0440		1,259,913		1,259,913	
0441					
CHANNAHON	1,977,898	602,049,036	1,019,264	605,046,198	
0104	6,646,509	31,840,661	36,264	38,523,434	
0105	1,456,295	845,438		2,301,733	
0106		2,226,394		2,226,394	
CUSTER	8,102,804	34,912,493	36,264	43,051,561	
1201	13,825	7,554,710		7,568,535	2,032,830-
1202					
1203	592	6,532,341		6,532,933	
1204		57,359,936	103,850	57,463,786	
1205					
1206		154,100		154,100	
1207	7,634	4,599,000		4,606,634	
1208	32,342	211,060,056		211,092,398	
1209	59,608	1,095,200		1,154,808	
1210					
1212	123,204			123,204	
1213	1,073			1,073	

CC 525 JOLIET

EQUALIZED VALUES FOR TAXING BODIES BY TAX CODE/TOWNSHIP & PROPERTY CLASS

COMM COLLEGE DIST 525 655 7860 7860

	FARM	NONFARM	RAILROAD	TOTAL	
1214	247,479	1,835,102,321		1,835,349,800	
1215		38,070,305		38,070,305	
1216		44,796,458	480,684	45,277,142	
1217		1,497,500	180,424	1,677,924	
1218	1,396	82,900		84,296	
1219		29,800		29,800	
1220		4,008,305		4,008,305	
1221		3,892,602		3,892,602	
1222		21,500		21,500	
1223					
1224	481	549,400		549,881	
1226		263,605		263,605	3,100-
1227		61,100		61,100	
1228		362,800		362,800	
1231		145,600		145,600	
1232		30,500		30,500	
1233	46,640			46,640	
1234		144,874,125		144,874,125	
1235	533	191,300		191,833	
1236	29,383	77,500		106,883	
1251	655	134,108,230		134,108,885	
1260					
1261		5,700		5,700	
1265		242,770,670		242,770,670	
1266	70,459	5,954,147		6,024,606	
1267		433,000		433,000	
1268		9,534,864		9,534,864	
1269					
1270		934,986		934,986	2,601,619-
1271		6,870,344		6,870,344	36,074,696-
1272		42,290,736		42,290,736	
1273		82,071,355		82,071,355	
1274	10,551	53,800		64,351	
1275					
1276					
1277		504,300		504,300	
1278					
1280		9,168,289		9,168,289	13,792,512-
1282					
1283		1,821,905		1,821,905	
1284		5,211,005		5,211,005	
1285					
1287		3,054,200		3,054,200	
1288	78,956	226,800		305,756	
1292		1,923,600		1,923,600	
1293					
1294	4,746	18,610		23,356	8,381,400-
DU PAGE	729,557	2,909,369,505	764,958	2,910,864,020	

CC 525 JOLIET

Will County I.C.T.

250

EQUALIZED VALUES FOR TAXING BODIES BY TAX CODE/TOWNSHIP & PROPERTY CLASS

COMM COLLEGE DIST 525 655 7860 7860

	FARM	NONFARM	RAILROAD	TOTAL
0901		1,493,155		1,493,155
0902	7,796,685	6,836,559	45,168	14,668,392
0904	2,976	10,680,539		10,683,515
0905	21,710	8,503,325		8,525,035
FLORENCE	7,821,351	27,483,578	45,168	35,350,097
1906	1,589,168	740,891,043	40,723	742,520,934
1907				
1908	1,595,778	13,475,494	59,564	15,130,836
1909				
1910	67,711	465,810,858		465,878,569
1911	683,917	56,234,796		56,918,713
1917		3,637,222		3,637,222
1919	979,655	5,435,185	40,571	6,455,411
1920	20,926	122,713,236		122,734,162
1922		55,575,584		55,575,584
1923	214,903	15,121,787		15,336,690
1924	125,357	252,814,416		252,939,773
1925		2,331,456		2,331,456
1926	82,464	63,563,323		63,645,787
1928				
1929		1,441,490		1,441,490
1930		1,982,670		1,982,670
1932				
1933				
1934		11,973,524		11,973,524
1936		2,734,071		2,734,071
1937		4,521,733		4,521,733
1938		30,424,248		30,424,248
1939				
1940	1,645	24,869,533		24,871,178
1941	176,455	4,005,389		4,181,844
1942				
1943				
1944	51,401	1,142,102		1,193,503
1945	4,087	84,392,950		84,397,037
1947		7,699,165		7,699,165
1949				
1950		145,933		145,933
1951	220,508	1,712,496		1,933,004
1952				
1953				
1954		80,442,403		80,442,403
1955		5,017,776		5,017,776
1956		5,059,922		5,059,922
1957		3,158,880		3,158,880
1958	57,837	93,101,676		93,159,513
1959	1,170	6,764		7,934

CC 525 JOLICET

EQUALIZED VALUES FOR TAXING BODIES BY TAX CODE/TOWNSHIP & PROPERTY CLASS

COMM COLLEGE DIST 525 655 7860 7860

	FARM	NONFARM	RAILROAD	TOTAL
1960		431,075		431,075
1961	683	203,065,277		203,065,960
1963				
1964				
1965		36,340,214		36,340,214
1966		8,243,462		8,243,462
1967				
1968				
1969	881	4,569		5,450
1970	6,715	22,089,591		22,096,306
1971	-	23,627,601		23,627,601
1975		10,629,889		10,629,889
FRANKFORT	5,881,261	2,465,868,803	140,858	2,471,890,922

1801	894,123	723,498		1,617,621
1802	22,088,214	61,012,331		83,100,545
1803	86,013			86,013
1804	9,975,132	75,050,056		85,025,188
1805	5,537,249	11,035,563		16,572,812
1806		45,773		45,773
1807	267,259	7,383,245		7,650,504
1808	2,012	466,258		468,270
GREEN GARDEN	38,850,002	155,716,724		194,566,726

1601	3,299,593	33,547,477		36,847,070
1602	93,438	14,035,978		14,129,416
1603		104,162	27,861	132,023
1604	1,144,001	33,200,150		34,344,151
1606	947,767	6,689,009		7,636,776
1607	864,604	23,390,630		24,255,234
1609	95,998	372,393		468,391
1610		6,828,139		6,828,139
1611		15,219,641		15,219,641
1612	1,733	883,349		885,082
1614				
1615		599,007		599,007
1616		110,165		110,165
1617	764	186,977		187,741
1618		1,844,919		1,844,919
1619		274,710		274,710
1620		54,604,949		54,604,949
1621	112,917	61,715,396		61,828,313
1622		3,625,987		3,625,987
1623	1,715,246	5,658,944		7,374,190
1624				

CP 525 JOLIET

Will County I.C.T.

237

EQUALIZED VALUES FOR TAXING BODIES BY TAX CODE/TOWNSHIP & PROPERTY CLASS

COMM COLLEGE DIST 525 655 7860 7860

	FARM	NONFARM	RAILROAD	TOTAL
1625	10,168	1,021,618		1,031,786
1626	5,085	166,212,905		166,217,990
1627		4,206,511		4,206,511
1628		18,696,379		18,696,379
1629	257	375,118		375,375
1630	4,789			4,789
1631	2,923,903	381,335,963		384,259,866
1632	262,953	424,004,437		424,267,390
1633	700,485	78,335,847		79,036,332
1634	599,974	109,083,251		109,683,225
1635		883,661		883,661
1636		111,537		111,537
1637		7,608,827		7,608,827
1638				
1639	102,471	344,835		447,306
1640		4,744,970		4,744,970
1641		18,130,636		18,130,636
1642		12,759		12,759
1643		2,855,766		2,855,766
1644		1,042,648		1,042,648
1645		3,883,029		3,883,029
1646		3,872,811		3,872,811
1647		9,850		9,850
1648	409,533	1,388,625		1,798,158
1649		2,235,005		2,235,005
HOMER	13,295,679	1,493,288,970	27,861	1,506,612,510
1001	819,431	2,599,247		3,418,678
1002	2,440,171	5,486,100		7,926,271
1003	91,637	13,092		104,729
1004	697,934	5,953,675		6,651,609
1007	4,664,289	24,865,366	307,616	29,837,271
1008	373,247	2,421,749		2,794,996
1009		3,857		3,857
1010	211,660	55,059,783	50,873	55,322,316
1011	6,342	4,771,997		4,778,339
1012	21,266	4,501,390		4,522,656
1013		168,835		168,835
1014	463,916	629,680		1,093,596
1015	105,910	4,031,444		4,137,354
1016	152,367			152,367
1017	96,396			96,396
1018	6,793			6,793
1021	4,319			4,319
1022	65,586	46,495		112,081
JACKSON	10,221,264	110,552,710	358,489	121,132,463

CE 525 JOLIET

EQUALIZED VALUES FOR TAXING BODIES BY TAX CODE/TOWNSHIP & PROPERTY CLASS

COMM COLLEGE DIST 525 655 7860 7860

	FARM	NONFARM	RAILROAD	TOTAL
3001	74,580	26,599,606	24,248	26,698,434
3002	1,100,146	5,732,721	48,496	6,881,363
3003	567	101,894	178,780	281,241
3004		1,990	96,952	98,942
3005	1,346,150	7,481,766	24,008	8,851,924
3006	220,288	7,708,837		7,929,125
3011	91,103	995,643,159	1,599,768	997,334,030
3012	1,104,961	45,967,560	169,764	47,242,285
3013		4,055,745	1,379,616	5,435,361
3016				
3017		19,543,558		19,543,558
3018		16,370,079		16,370,079
3019		21,100,287		21,100,287
3021		442,893		442,893
3022		15,841,052		15,841,052
3024		9,689,511		9,689,511
3025		154,663		154,663
3026		393,576		393,576
3028	400,716	37,726,640		38,127,356
3030		15,014,061		15,014,061
3031		5,920,279		5,920,279
3032		13,915		13,915
3033				
3034		20,224,580		20,224,580
3035		11,018,046		11,018,046
3037		49,464,574	96,704	49,561,278
3038	36,915	16,649,770	30,339	16,717,024
3039		2,387,842	26,004	2,413,846
3041		7,874,164		7,874,164
3042		1,793,875		1,793,875
3043		7,421,223		7,421,223
3044		4,049	12,028	16,077
3045		2,283,338		2,283,338
3046		40,980		40,980
3047	220,810	1,709,654		1,930,464
3048		16,962,964		16,962,964
3049				
3050	62,712	318,756		381,468
3051	1,222,038	4,482,070		5,704,108
3052		6,982,874		6,982,874
3053		456,703		456,703
3054				
3055		4,296,274		4,296,274
3056	164,225	3,956,384		4,120,609
3057	250,872	5,586,785		5,837,657
3058		1,031,691		1,031,691
3059		4,617		4,617
3060		171,907		171,907
3061		56,110		56,110
JOLIET	6,296,083	1,400,683,022	3,686,707	1,410,665,812

CC 525 JOLIET

h67

EQUALIZED VALUES FOR TAXING BODIES BY TAX CODE/TOWNSHIP & PROPERTY CLASS

COMM COLLEGE DIST 525 655 7860 7860

	FARM	NONFARM	RAILROAD	TOTAL
1102		49,204		49,204
1103	63,357	77,006,600	58,349	77,128,306
1104		2,066,199	73,848	2,140,047
1105	426,335	257,601,111	31,758	258,059,204
1106	503,942	21,483,818	19,754	22,007,514
1107	201,065	8,995,064		9,196,129
1108		58,776		58,776
1109	1,349,179	36,839,712	279,770	38,468,661
1110		69,801,157	77,529	69,878,686
1111	70,086	8,183,919	128,250	8,382,255
1112		163,492,062	288,553	163,780,615
1113		2,705,017	26,960	2,731,977
1114	48,444	57,903,227		57,951,671
1115	428,035	40,618,998	201,909	41,248,942
1116		1,232,675	25,484	1,258,159
1117	1,586	111,449,834	37,848	111,489,268
1118	520,394	147,390,993	276,186	148,187,573
1119		30,057,553		30,057,553
1120	2,728	103,107	12,467	118,302
1121		122,894		122,894
1122		21,689,033		21,689,033
1123		10,116		10,116
1124		2,495,454	117,617	2,613,071
1125	3,556	8,004,490	78,806	8,086,852
1126		355,832		355,832
1128		12,558,471		12,558,471
1130	131,197	57,158,145		57,289,342
1132		260,191		260,191
1134		985,790		985,790
1135	4,295			4,295
1136		4,462,101		4,462,101
1137				
1138				
1139	17,197	219,593,101		219,610,298
1140		61,644,489		61,644,489
1141		15,461,295		15,461,295
1142		1,545,080		1,545,080
1143		4,606,718		4,606,718
1144		4,565,102		4,565,102
1145		27,898,648		27,898,648
1146		2,103,713		2,103,713
1147		238,522		238,522
1148		2,291,308		2,291,308
LOCKPORT	3,771,396	1,485,089,519	1,735,088	1,490,596,003
1401	412,003	182,483,405	86,553	182,981,961
1402	12,959,528	62,286,000	307,183	75,552,711
1403	6,497,922	5,070,896		11,568,818

ee 525 JOLIET

557

EQUALIZED VALUES FOR TAXING BODIES BY TAX CODE/TOWNSHIP & PROPERTY CLASS

COMM COLLEGE DIST 525 655 7860 7860

	FARM	NONFARM	RAILROAD	TOTAL
1404	524,585	7,941,750		8,466,335
1405	24,956			24,956
MANHATTAN	20,418,994	257,782,051	393,736	278,594,781
1501	659,117	3,769,922	15,195	4,444,234
1502	221,889	227,869	15,195	464,953
1509	659,449	808,387,569	39,291	809,086,309
1510	418,165	43,907,641	105,014	44,430,820
1511		268,530		268,530
1512		27,235		27,235
1516	3,428	16,324,138		16,327,566
1517	1,462	435		1,897
1518	700,496	4,964,525	7,598	5,672,619
1519	8,059			8,059
1520	3,331,638	319,004,363	459,862	322,795,863
1521	70,145	4,981,677		5,051,822
1524				
1525				
1526	14,194	8,763,530		8,777,724
1527		89,500		89,500
1531		43,211,466		43,211,466
1532		57,055,389		57,055,389
1533	249,585	195,723		445,308
1534	5,723	3,320,827		3,326,550
1535		67,062,522		67,062,522
1536				
1540		203,965		203,965
1556		59,222		59,222
1557	5,661	140,000		145,661
1558		627,710		627,710
1559		2,735,794		2,735,794
1560	8,922	25,306,354		25,315,276
1561				
1562		8,849,532		8,849,532
NEW LENOX	6,357,933	1,419,485,438	642,155	1,426,485,526
1705	70,151	88,008,442	58,498	88,137,091
1706	17,058,990	13,095,817	225,432	30,380,239
1708				
PEOTONE	17,129,141	101,104,259	283,930	118,517,330
0601	414	164,770		165,184

CC 525 JOLIET

EQUALIZED VALUES FOR TAXING BODIES BY TAX CODE/TOWNSHIP & PROPERTY CLASS

COMM COLLEGE DIST 525 655 7860 7860

	FARM	NONFARM	RAILROAD	TOTAL	
0602	1,293,462	608,350,407	36,924	609,680,793	
0603					
0604	3,435,248	197,808,733	159,244	201,403,225	
0606	6,616	372,312,017		372,318,633	
0607		9,126,985		9,126,985	
0609		8,962,865		8,962,865	
0610		291,032		291,032	
0611	64,988	322,005,768		322,070,756	
0612	9,837	236,358,682		236,368,519	
0613		298,899		298,899	
0614		16,736,206		16,736,206	
0615		69,230,422		69,230,422	
0616		5,951,144		5,951,144	
0618		9,649,068		9,649,068	
0619					
0620		3,658,847		3,658,847	6,031,565-
0621	187,347	111,293,240		111,480,587	
0622	4,185	107,927,747		107,931,932	
0623		191,925		191,925	
0624		13,205		13,205	
0625		4,497		4,497	
PLAINFIELD	5,002,097	2,080,336,459	196,168	2,085,534,724	
0207	129,160	47,218,003	133,126	47,480,289	
0209	54,732	1,136,743		1,191,475	
0210	813,142	10,288,658	67,038	11,168,838	
0211	83,966	5,671,830		5,755,796	
0212		390,000,000	17,116	390,017,116	
0213	14,577	7,949,146		7,963,723	68,030,980-
0215	326,426	137,226		463,652	
0216	20,940	502,731		523,671	1,982,751-
0217					
0220					
0221		596,327		596,327	
0222		56,538		56,538	
REED	1,442,943	463,557,202	217,280	465,217,425	
0507	82,745	12,763,995	41,986	12,888,726	
0508		635,056	169,536	804,592	
0510	4,979	66,985,318		66,990,297	
0520	11,313	644,997,555	7,585	645,016,453	
0521	7,670	5,402,586		5,410,256	
0522	22,905	33,383,403		33,406,308	
0532					
0540	432,471	22,498,434	31,151	22,962,056	

CC 525 JOLIET

EQUALIZED VALUES FOR TAXING BODIES BY TAX CODE/TOWNSHIP & PROPERTY CLASS

COMM COLLEGE DIST 525 655 7860 7860

	FARM	NONFARM	RAILROAD	TOTAL
0541	411,349	364,771	8,397	784,517
0542		90,855		90,855
0543	2,172	179,474		181,646
0544	5,415	7,913,579		7,918,994
0545	177,230	13,658,931	45,237	13,881,398
0546		11,172		11,172
0548	1,966,692	44,489,863	44,463	46,501,018
0549	1,490,862	7,117,327	46,345	8,654,534
0550				
0552	579,759	243,240,269		243,820,028
0553		10,478,515		10,478,515
0555		508,339		508,339
0558	409,223	4,584,201	39,297	5,032,721
0559		502,115	13,002	515,117
0560		23,111,056		23,111,056
0561	406,070	4,347,050		4,753,120
0562		12,525,701		12,525,701
0563				
0564		118,679		118,679
0565	246,136	195,938,189		196,184,325
0566		91,576		91,576
0567		16,216,335		16,216,335
0568		1,055,426		1,055,426
0569		64,970	2,980	67,950
0570				
0571		121,873		121,873
0572		236,875		236,875
0573		29,226,132		29,226,132
0574	17,966	61,495,867		61,513,833
0575	11,557	231,316		242,873
0576				
0577	222,470	4,582,478		4,804,948
0580	3,414	460,573		463,987
0581		914,310		914,310
0582		239,646		239,646
0583		14,156,573		14,156,573
0584		6,582,975		6,582,975
0585		7,724,885		7,724,885
0586		2,629,516		2,629,516
TROY	6,512,398	1,501,877,759	449,979	1,508,840,136
0802	9,061,419	40,008,749		49,070,168
0804	6,624	1,001,626		1,008,250
WESLEY	9,068,043	41,010,375		50,078,418

CE 525 JOLIET

EQUALIZED VALUES FOR TAXING BODIES BY TAX CODE/TOWNSHIP & PROPERTY CLASS

COMM COLLEGE DIST 525 655 7860 7860

	FARM	NONFARM	RAILROAD	TOTAL
0706	1,266,539	42,414,241	39,963	43,720,743
0715	359,864	23,524,623		23,884,487
0716	1,845	5,646,923		5,648,768
0719	7,604	583,341,691		583,349,295
0724				
0726		247,642		247,642
0727	171,175	5,216,471		5,387,646
0729		60,956		60,956
0730	110,855	77,179,884		77,290,739
0731	587,588	16,229,660		16,817,248
0753		8,571,630		8,571,630
0754				
0756		52,083,119		52,083,119
0768		22,525,941		22,525,941
0769		963,040		963,040
0772	139,744			139,744
0773		250,543		250,543
WHEATLAND	2,645,214	838,256,364	39,963	840,941,541
2007	508,658	378,680		887,338
2008	9,349,930	9,547,490	174,465	19,071,885
2009	118,016	12,286,833		12,404,849
2010				
2011				
WILL	9,976,604	22,213,003	174,465	32,364,072
0302	163,350	106,500,964	133,601	106,797,915
0303	5,781	4,789,761		4,795,542
0304	4,094,675	30,021,806	919,433	35,035,914
0306				
0307		77,485		77,485
0308	94,000	464,789		558,789
0309	20,782	575		21,357
0310				
0311		810		810
0312	4,053			4,053
WILMINGTON	4,382,641	141,856,190	1,053,034	147,291,865
1301	13,066,463	10,953,906		24,020,369
1303	3,057,329	1,177,686		4,235,015
1304	76,045			76,045
WILTON	16,199,837	12,131,592		28,331,429
COMM COLLEGE DIST 525				
TOTAL VALUE	196,083,140	17,564,625,052	11,265,367	17,771,973,559

CC525 JOLIET

17,771,973,559

Miscellaneous Districts

EQUALIZED VALUES FOR TAXING BODIES BY TAX CODE/TOWNSHIP & PROPERTY CLASS

F.-W. MULTI-TWP ASMNT 392 8040 8040

	FARM	NONFARM	RAILROAD	TOTAL
0901		1,493,155		1,493,155
0902	7,796,665	6,826,559	45,168	14,668,392
0904	2,976	10,660,539		10,663,515
0905	21,710	8,503,325		8,525,035

FLORENCE	7,821,351	27,483,578	45,168	35,350,097
----------	-----------	------------	--------	------------

1301	13,066,463	10,953,906		24,020,369
1303	3,057,329	1,177,686		4,235,015
1304	76,045			76,045

WILTON	16,199,837	12,131,592		28,331,429
--------	------------	------------	--	------------

F.-W. MULTI-TWP ASMNT

TOTAL VALUE	24,021,188	39,615,170	45,168	63,681,526
-------------	------------	------------	--------	------------

--	--	--	--	--

--	--	--	--	--

--	--	--	--	--

--	--	--	--	--

--	--	--	--	--

--	--	--	--	--

F. W. Multi-Twp

EQUALIZED VALUES FOR TAXING BODIES BY TAX CODE/TOWNSHIP & PROPERTY CLASS

DUPAGE WATER COMM

980 8080 8080

FARM NONFARM RAILROAD TOTAL

1229		374,067,764		374,067,764
1258		16,028,695		16,028,695
1260				
1261		5,700		5,700
1263		17,833,100		17,833,100

DUPAGE		407,935,259		407,935,259
--------	--	-------------	--	-------------

0711	1,666	1,651,924,338		1,651,926,004
0713	440,566	68,209,041		68,649,607
0744		6,511,079		6,511,079
0754				
0756		52,083,119		52,083,119
0757		21,883,624		21,883,624

WHEATLAND	442,232	1,800,611,201		1,801,053,433
-----------	---------	---------------	--	---------------

DUPAGE WATER COMM				
TOTAL VALUE	442,232	2,208,546,460		2,208,988,692
				2,208,988,692

--	--	--	--	--

--	--	--	--	--

--	--	--	--	--

--	--	--	--	--

--	--	--	--	--

DUPAGE WATER

EQUALIZED VALUES FOR TAXING BODIES BY TAX CODE/TOWNSHIP & PROPERTY CLASS

FOX METRO WATER RECL 700 8090 8090

FARM NONFARM RAILROAD TOTAL

0741		51,595,618		51,595,618
0742				
0743				
0747		1,782,943		1,782,943
0748		8,215,844		8,215,844
0749				
0750		39,168,080		39,168,080
0751		78,228,028		78,228,028
0770				

WHEATLAND 178,990,513 178,990,513

FOX METRO WATER RECL

TOTAL VALUE 178,990,513 178,990,513

178,990,513

FOX METRO WATER

EQUALIZED VALUES FOR TAXING BODIES BY TAX CODE/TOWNSHIP & PROPERTY CLASS

REED TWP MOSQ ABATMNT 979 8230 8230

	FARM	NONFARM	RAILROAD	TOTAL	
0207	129,160	47,218,003	133,126	47,480,289	
0209	54,732	1,136,743		1,191,475	
0210	813,142	10,288,658	67,038	11,168,838	
0211	83,966	5,671,830		5,755,796	
0212		390,000,000	17,116	390,017,116	
0213	14,577	7,949,146		7,963,723	68,030,980-
0215	326,426	137,226		463,652	
0216	20,940	502,731		523,671	1,982,751-
0217					
0220					
0221		596,327		596,327	
0222		56,538		56,538	
REED	1,442,943	463,557,202	217,280	465,217,425	

REED TWP MOSQ ABATMNT

TOTAL VALUE	1,442,943	463,557,202	217,280	465,217,425	
				465,217,425	

--	--	--	--	--	--

--	--	--	--	--	--

--	--	--	--	--	--

--	--	--	--	--	--

--	--	--	--	--	--

--	--	--	--	--	--

REED Twp. Mosq

EQUALIZED VALUES FOR TAXING BODIES BY TAX CODE/TOWNSHIP & PROPERTY CLASS

ROME0 MOSQ ABATEMENT 991 8260 8260

	FARM	NONFARM	RAILROAD	TOTAL	
1201	13,825	7,554,710		7,568,535	2,032,830-
1204		57,359,936	103,850	57,463,786	
1205					
1208*	32,342	218,040,326		218,072,668	
1210					
1216		44,796,458	480,684	45,277,142	
1217		1,497,500	180,424	1,677,924	
1218	1,396	82,900		84,296	
1219		29,800		29,800	
1221		3,892,602		3,892,602	
1226		263,605		263,605	3,100-
1235	533	191,300		191,833	
1267		433,000		433,000	
1268		9,534,864		9,534,864	
1270		934,986		934,986	2,601,619-
1284		5,211,005		5,211,005	
DU PAGE	48,096	349,822,992	764,958	350,636,046	
1116		1,232,675	25,484	1,258,159	
1117*	1,586	111,709,562	37,848	111,748,996	
1123		10,116		10,116	
1124		2,495,454	117,617	2,613,071	
1125	3,556	8,004,490	78,806	8,086,852	
1142		1,545,080		1,545,080	
1146		2,103,713		2,103,713	508,192-
LOCKPORT	5,142	127,101,090	259,755	127,365,987	
ROME0 MOSQ ABATEMENT					
TOTAL VALUE	53,238	476,924,082	1,024,713	478,002,033	

ROME0 MOSQ

Will County I.C.T. 506

EQUALIZED VALUES FOR TAXING BODIES BY TAX CODE/TOWNSHIP & PROPERTY CLASS

BONNIE B F M SAN DIST 971 8320 8320

FARM

NONFARM

RAILROAD

TOTAL

1610	6,828,139	6,828,139
1627	4,206,511	4,206,511
1628	18,696,379	18,696,379

1642	12,759	12,759
1643	2,855,766	2,855,766
1646	3,872,811	3,872,811

HOMER	36,472,365	36,472,365
-------	------------	------------

1122	21,689,033	21,689,033
1128	12,558,471	12,558,471
1136	4,462,101	4,462,101

LOCKPORT	38,709,605	38,709,605
----------	------------	------------

BONNIE B F M SAN DIST		
TOTAL VALUE	75,181,970	75,181,970

75,181,970

--	--	--

--	--	--

--	--	--

--	--	--

--	--	--

BONNIE B. F. SAN DIST

EQUALIZED VALUES FOR TAXING BODIES BY TAX CODE/TOWNSHIP & PROPERTY CLASS

EAST JOLIET SAN DIST 987 8340 8340

	FARM	NONFARM	RAILROAD	TOTAL
--	------	---------	----------	-------

3030		15,014,061		15,014,061
3031		5,920,279		5,920,279
3032		13,915		13,915
3059		4,617		4,617
3060		171,907		171,907

JOLIET		21,124,779		21,124,779
--------	--	------------	--	------------

EAST JOLIET SAN DIST

TOTAL VALUE		21,124,779		21,124,779
-------------	--	------------	--	------------

				21,124,779
--	--	--	--	------------

E. JOLIET SAN DIST

EQUALIZED VALUES FOR TAXING BODIES BY TAX CODE/TOWNSHIP & PROPERTY CLASS

GREENFIELD SAN DIST 978 8360 8360

FARM	NONFARM	RAILROAD	TOTAL
------	---------	----------	-------

3045	2,283,338		2,283,338
JOLIET	2,283,338		2,283,338

GREENFIELD SAN DIST			
TOTAL VALUE	2,283,338		2,283,338
			2,283,338

[Redacted]

[Redacted]

[Redacted]

[Redacted]

[Redacted]

[Redacted]

[Redacted]

<i>GREENFIELD SAN DIST</i>			
----------------------------	--	--	--

EQUALIZED VALUES FOR TAXING BODIES BY TAX CODE/TOWNSHIP & PROPERTY CLASS

LOCKPT HTS SAN DIST 972 8380 8380

FARM NONFARM RAILROAD TOTAL

1611	15,219,641		15,219,641
1622	3,625,987		3,625,987
HOMER	18,845,628		18,845,628

1126	355,832		355,832
LOCKPORT	355,832		355,832

LOCKPT HTS SAN DIST			
TOTAL VALUE	19,201,460		19,201,460
			19,201,460

[Empty table row]

[Empty table row]

[Empty table row]

[Empty table row]

[Empty table row]

[Empty table row]

LOCKPORT HTS SAN DIST

EQUALIZED VALUES FOR TAXING BODIES BY TAX CODE/TOWNSHIP & PROPERTY CLASS

OAK H-ING PK SAN DIST 974 8400 8400

FARM NONFARM RAILROAD TOTAL

3016			
3017	19,543,558		19,543,558
3021	442,893		442,893
3024	9,689,511		9,689,511

JOLIET 29,675,962 29,675,962

OAK H-ING PK SAN DIST
TOTAL VALUE 29,675,962 29,675,962

			29,675,962
--	--	--	------------

--	--	--	--

--	--	--	--

--	--	--	--

--	--	--	--

--	--	--	--

--	--	--	--

--	--	--	--

OAK H-ING PK SAN DIST

Will County I.C.T. 216

EQUALIZED VALUES FOR TAXING BODIES BY TAX CODE/TOWNSHIP & PROPERTY CLASS

S E JOLIET SAN DIST 988 8420 8420

FARM NONFARM RAILROAD TOTAL

3041	7,874,164	7,874,164		
3042	1,793,875	1,793,875		
3043	7,421,223	7,421,223		

JOLIET 17,089,262 17,089,262

S E JOLIET SAN DIST

TOTAL VALUE 17,089,262 17,089,262

17,089,262

S. E. JOLIET SAN DIST

116
Will County I.C.T.

EQUALIZED VALUES FOR TAXING BODIES BY TAX CODE/TOWNSHIP & PROPERTY CLASS

SUNNYLAND SAN DIST

986 8440 8440

FARM

NONFARM

RAILROAD

TOTAL

1134	985,790	985,790
LOCKPORT	985,790	985,790

0607	9,126,985	9,126,985
0623	191,925	191,925
PLAINFIELD	9,318,910	9,318,910

SUNNYLAND SAN DIST		
TOTAL VALUE	10,304,700	10,304,700
		10,304,700

[Empty table row]

[Empty table row]

[Empty table row]

[Empty table row]

[Empty table row]

[Empty table row]

<i>SUNNYLAND SAN DIST</i>		
---------------------------	--	--

712
Will County I.C.T.

EQUALIZED VALUES FOR TAXING BODIES BY TAX CODE/TOWNSHIP & PROPERTY CLASS

THORN CREEK BASIN SAN 973 8460 8460

	FARM	NONFARM	RAILROAD	TOTAL	
2316		6,221,361		6,221,361	
2324		9,518,717		9,518,717	
2325	670,807	183,787,340	168,785	184,626,932	
2327	54,994	70,067,861	85,827	70,208,682	
2328		77,359		77,359	
2329		810		810	
2330		54,464		54,464	
2331	41,033			41,033	
2335					
2337		44,249		44,249	
2340		4,092		4,092	
2342		1,113,846		1,113,846	
2344	184	161,639		161,823	
2346		1,774,266		1,774,266	
2348		298,986		298,986	1,504,711-
2349		3,784,926		3,784,926	5,465,080-
2350		167,209		167,209	
2352					959,569-
2353					
2354		313,913		313,913	3,648,341-
2355	41,582	5,457		47,039	2,834,556-
2357					
2358		191,809		191,809	939,487-
2359		56,152		56,152	
CRETE	808,900	277,644,456	254,612	278,707,968	
2102		33,849,730		33,849,730	
2103		117,850		117,850	
MONEE		33,967,580		33,967,580	
THORN CREEK BASIN SAN					
TOTAL VALUE	808,900	311,612,036	254,612	312,675,548	
				312,675,548	



THORN CREEK BASIN SAN DIST

Will County I.C.T. 514

EQUALIZED VALUES FOR TAXING BODIES BY TAX CODE/TOWNSHIP & PROPERTY CLASS

E JOLIET ST LT DIST 982 8520 8520

FARM NONFARM RAILROAD TOTAL

3018		16,370,079		16,370,079
3030		15,014,061		15,014,061
3058		1,031,691		1,031,691
3060		171,907		171,907

JOLIET 32,587,738 32,587,738

E JOLIET ST LT DIST
TOTAL VALUE 32,587,738 32,587,738

32,587,738

E. JOLIET ST. LT. DIST

EQUALIZED VALUES FOR TAXING BODIES BY TAX CODE/TOWNSHIP & PROPERTY CLASS

E MORELAND ST LT DIST 983 8540 8540

FARM NONFARM RAILROAD TOTAL

3022	15,841,052	15,841,052		
3024	9,689,511	9,689,511		

JOLIET 25,530,563 25,530,563

E MORELAND ST LT DIST				
TOTAL VALUE	25,530,563	25,530,563		

25,530,563

[Redacted table row]

[Redacted table row]

[Redacted table row]

[Redacted table row]

[Redacted table row]

[Redacted table row]

[Redacted table row]

E. MORELAND ST. LT. DIST

Will County I.C.T. 215

EQUALIZED VALUES FOR TAXING BODIES BY TAX CODE/TOWNSHIP & PROPERTY CLASS

PREST HTS ST LT DIST 981 8560 8560

FARM NONFARM RAILROAD TOTAL

3043		7,421,223		7,421,223
JOLIET		7,421,223		7,421,223

PREST HTS ST LT DIST				
TOTAL VALUE		7,421,223		7,421,223
				7,421,223

[Redacted]

[Redacted]

[Redacted]

[Redacted]

[Redacted]

[Redacted]

[Redacted]

PRESTON HTS ST LT DIST

Will County I.C.T. 916



Printed by: Will County Records Management Department