
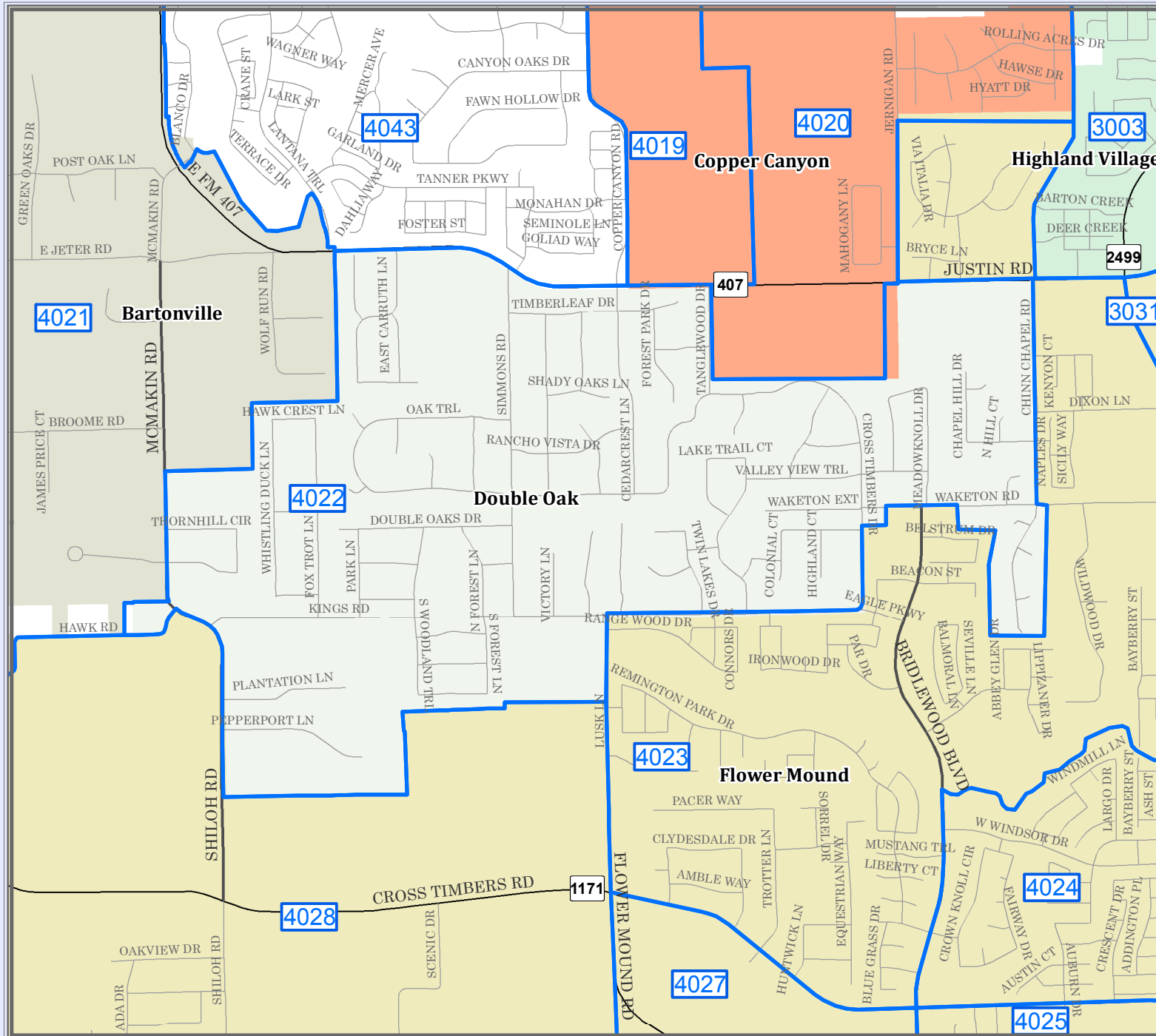


# DENTON COUNTY

## Voter Precinct 4022



**Legend**

- INTERSTATE
- U.S. HIGHWAY
- STATE HIGHWAY
- FARM TO MARKET
- MAJOR THOROUGHFARES
- MINOR ROADS
- CEMETERY
- RAILROADS
- AIRPORTS
- STREAMS
- LAKES & PONDS

**City Population**

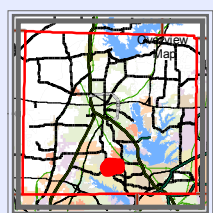
Denton > 100,000  
 Lewisville 60,000 - 100,000  
 Carrollton 30,000 - 50,000  
 San Jose 2,000 - 10,000  
 Precinct 1,000

1 inch = 0.4 miles  
 December 07, 2017

This product is for informational purposes and may not have been prepared for or be suitable for legal, engineering, or surveying purposes. Users not trained in the use of this product may not be able to identify the location of property boundaries.

Denton County does not guarantee the correctness or accuracy of any features on this product and assumes no responsibility to correct them. This product may be revised at any time without notification to any user.

**CONTACT INFORMATION**  
 LAND INFORMATION DIVISION  
 1000 E. MARKET ST., DENTON, TX 76201  
 TEL: 940-343-2200 FAX: 940-343-2201  
 WWW.DENTONCOUNTY.COM



DEPARTMENT OF TECHNOLOGY SERVICES

DENTON COUNTY