
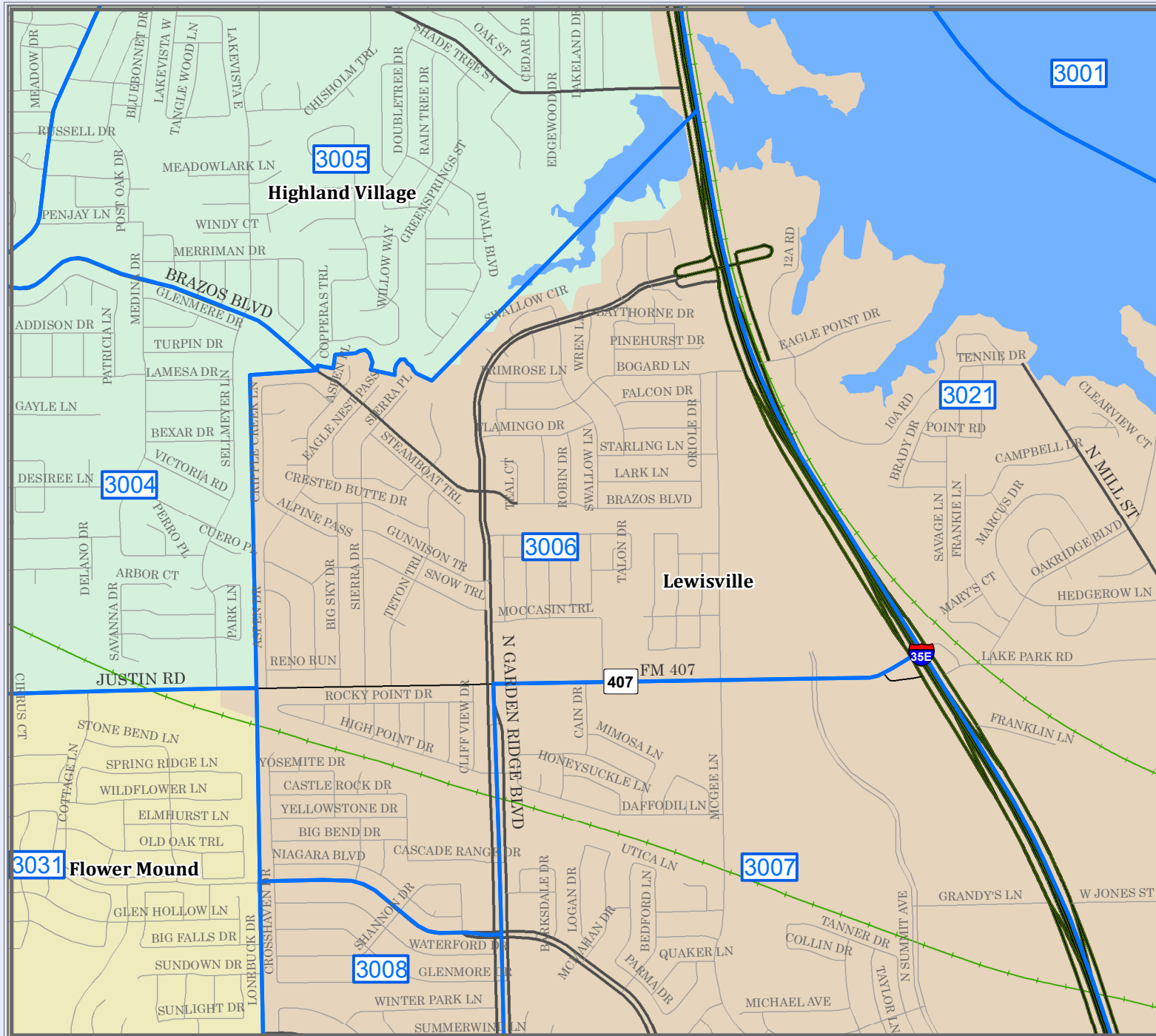


DENTON COUNTY

Voter Precinct 3006



Legend

- INTERSTATE
- U.S. HIGHWAY
- STATE HIGHWAY
- FARM TO MARKET
- MAJOR THOROUGHFARES
- MINOR ROADS
- CEMETERY
- RAILROADS
- AIRPORTS
- STREAMS
- LAKES & PONDS

City Population

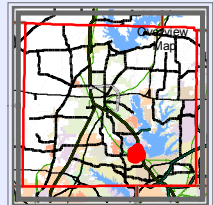
Denton > 100,000
 Lewisville 60,000 - 100,000
 Carrollton 50,000 - 30,000
 See page 2,000 - 1,000
 Precinct 1,000

1 inch = 0.3 miles
 December 07, 2017

This product is for informational purposes and may not have been prepared for or be suitable for legal, engineering, or surveying purposes. Users not registered on the ground survey and represents only the approximate relative location of property boundaries.

Denton County does not guarantee the correctness or accuracy of any features on this product and assumes no responsibility to correct them. This product may be revised at any time without notification to any user.

CONTACT INFORMATION
 LANDSERVICES@DENTONCOUNTY.COM
 817-393-1234



DEPARTMENT OF TECHNOLOGY SERVICES

DENTON COUNTY