
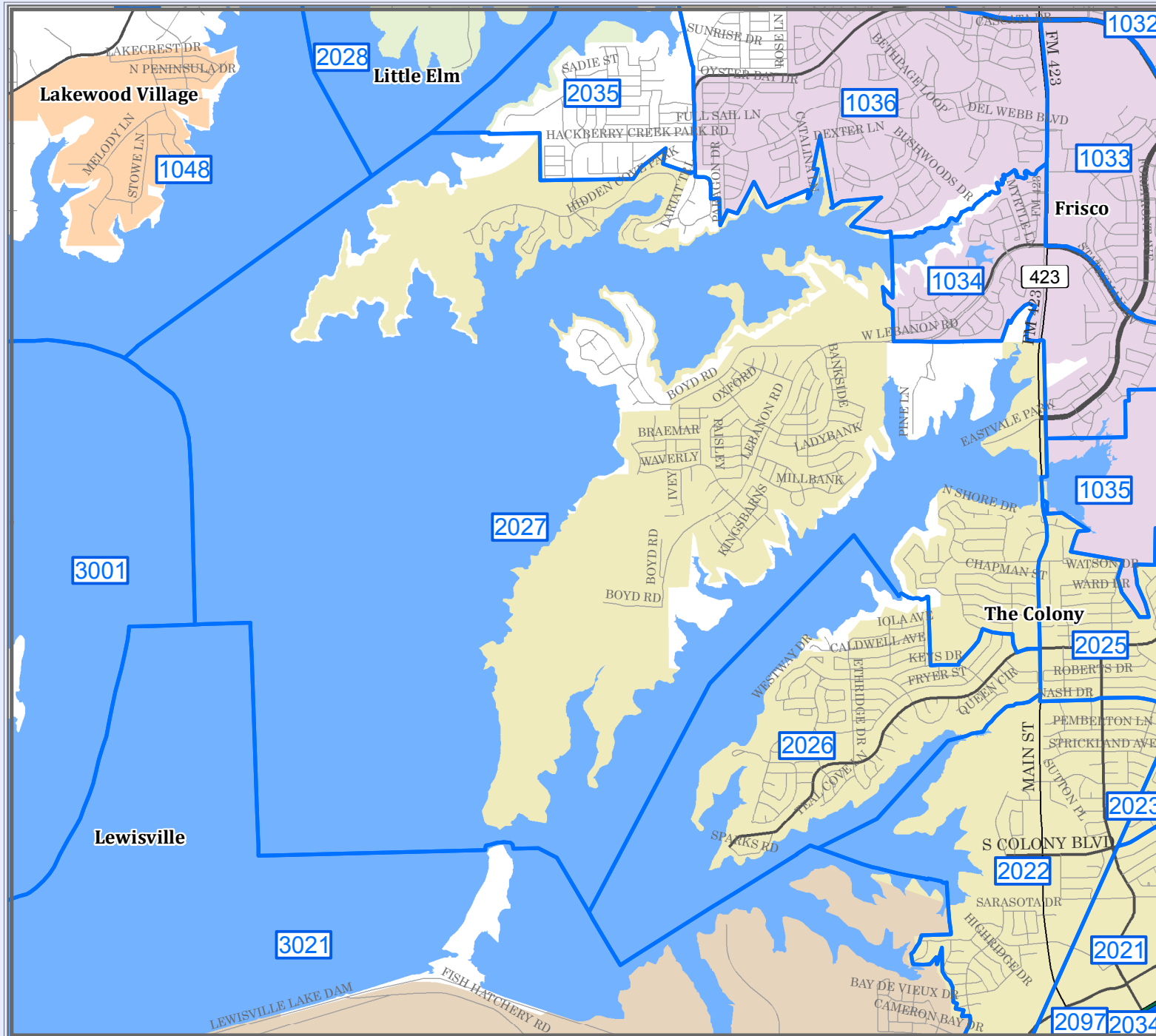


# DENTON COUNTY

## Voter Precinct 2027

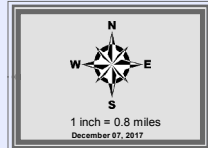


**Legend**

- INTERSTATE
- U.S. HIGHWAY
- STATE HIGHWAY
- FARM TO MARKET
- MAJOR THOROUGHFARES
- MINOR ROADS
- CEMETERY
- RAILROADS
- AIRPORTS
- STREAMS
- LAKES & PONDS

**City Population**

Denton > 100,000  
 Lewisville 60,000 - 100,000  
 Carrollton 30,000 - 59,999  
 See page 2,000 - 1,999  
 Precinct Lines



This product is for informational purposes and may not have been prepared for or be suitable for legal, engineering, or surveying purposes. Users not registered as on-the-ground surveyors and registrants only the appropriate nature of their professional liability insurance. Denton County does not guarantee the correctness or accuracy of any features on this product and assumes no responsibility or liability therefor. This product may be revised at any time without notification to any user.

**CONTACT INFORMATION**  
 LAND INFORMATION: [gis@dentoncounty.com](mailto:gis@dentoncounty.com)  
 E-MAIL: [gis@dentoncounty.com](mailto:gis@dentoncounty.com)

