
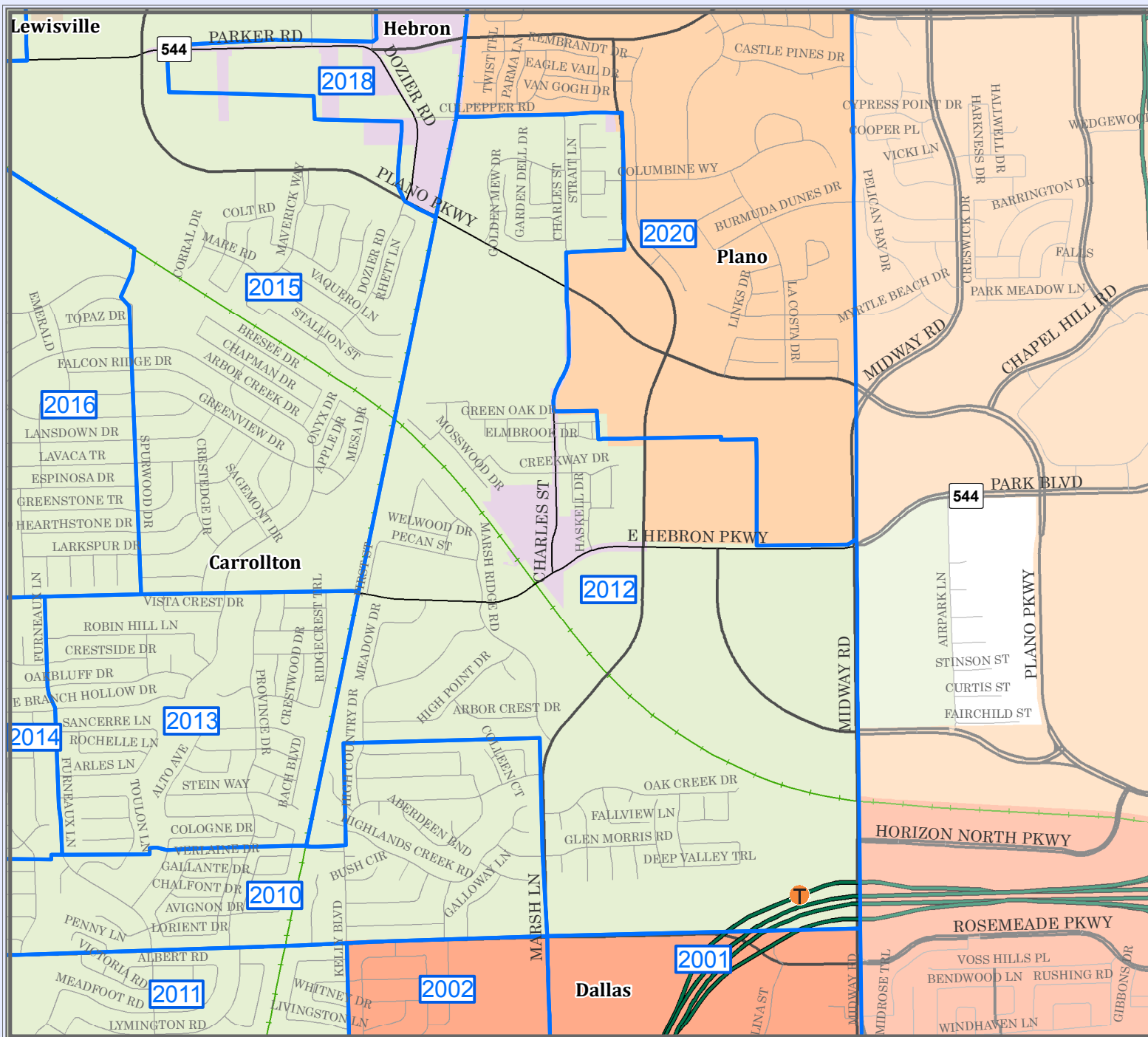


# DENTON COUNTY

## Voter Precinct 2012

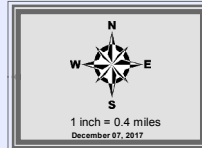


**Legend**

- INTERSTATE
- U.S. HIGHWAY
- STATE HIGHWAY
- FARM TO MARKET
- MAJOR THOROUGHFARES
- MINOR ROADS
- CEMETERY
- RAILROADS
- AIRPORTS
- STREAMS
- LAKES & PONDS

**City Population**

Denton > 100,000  
 Lewisville 60,000 - 100,000  
 Carrollton 45,000 - 59,999  
 See page 2,000 - 4,999  
 Precinct Lines



This product is for informational purposes and may not have been prepared for or be suitable for legal, engineering, or surveying purposes. Users who rely on this product for legal or surveying purposes should not rely on it as the sole basis for any legal or surveying action and represents only the approximate relative location of property boundaries.

Denton County does not guarantee the correctness or accuracy of any features on this product and assumes no responsibility to correct them. This product may be revised at any time without notification to any user.

**CONTACT INFORMATION**  
 LAND INFORMATION UNIT, 201 Denton County Courthouse  
 201 E. Main Street, Denton, TX 76201  
 TEL: 940-387-1000 FAX: 940-387-1001

