
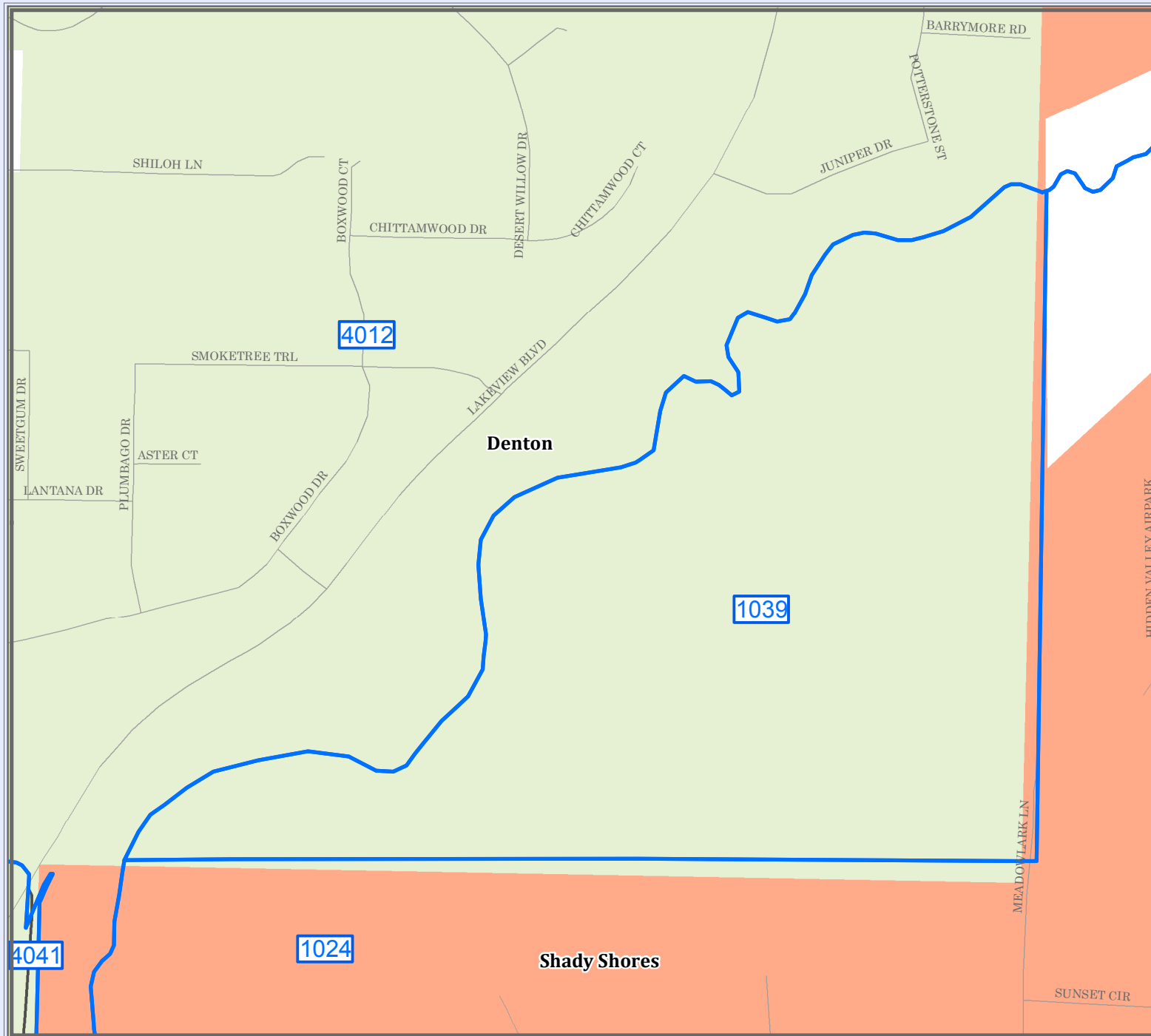


DENTON COUNTY

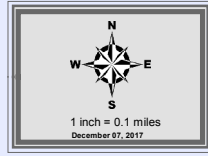
Voter Precinct 1039



INTERSTATE
 U.S. HIGHWAY
 STATE HIGHWAY
 FARM TO MARKET
 MAJOR THOROUGHFARES
 MINOR ROADS
 CEMETERY
 RAILROADS
 AIRPORTS
 STREAMS
 LAKES & PONDS

City Population

Denton > 100,000
 Lewisville 40,000 - 100,000
 Carrollton 30,000 - 39,999
 See page 2,000 - 19,999
 Precinct 1,000



This product is for informational purposes and may not have been prepared for or be suitable for legal, engineering, or surveying purposes. It does not represent data on the ground, survey and represents only the approximate relative location of property boundaries.

Denton County does not guarantee the correctness or accuracy of any features on this product and assumes no responsibility or liability therefor. This product may be revised at any time without notification to any user.

CONTACT INFORMATION
 LAND INFORMATION DIVISION
 1000 W. WILSON ST., 2ND FLOOR
 DENTON, TX 76201
 TEL: (940) 343-1000
 FAX: (940) 343-1001
 WWW.DENTONCOUNTY.COM

